FILED LMLMS2781 T42243 2006-03-30-11.33.25.893917

DUPLICATE MYLAR

09-200

STRATA PLAN OF LOT 217, FALSE CREEK, PLAN LMP15007

CITY OF VANCOUVER

B.C.G.S. 92G.025

STRATA PLAN LMS 2781

DEPOSITED IN THE LAND TITLE OFFICE
AT NEW WESTMINSTER, B.C.
THIS 7th DAY OF MAY , 1997

DEPUTY REGISTRAR

BL161338 - BL161358

10m 0 10 20 40m

SCALE: 1 : 500

CIVIC ADDRESS:

FOR BUILDING "F2"
"THE CRESTMARK"
1288 MARINASIDE CRESCENT
VANCOUVER, B.C.

FOR BUILDING "F1"
"THE CRESTMARK II"
1228 MARINASIDE CRESCENT
VANCOUVER, B.C.

LEGEND

- ▲ DENOTES CONTROL MONUMENT FOUND
- ● DENOTES STANDARD IRON POST FOUND
- ■ DENOTES LEAD PLUG FOUND
- ○ DENOTES STANDARD IRON POST SET
- □ DENOTES LEAD PLUG SET
- S.L. DENOTES STRATA LOT
- L.C.P. DENOTES LIMITED COMMON PROPERTY
- PT DENOTES PART
- (C) DENOTES COMMON PROPERTY
- (E) DENOTES ELEVATOR(S)
- (D) DENOTES DUCT
- (M) DENOTES MECHANICAL ROOM
- (V) DENOTES VESTIBULE
- (S) DENOTES STAIRS
- (G) DENOTES PARKING GARAGE
- (T) DENOTES TERRACE
- (B) DENOTES BALCONY
- (TC) DENOTES TELEPHONE CLOSET
- (EC) DENOTES ELECTRICAL CLOSET
- (CO) DENOTES CORRIDOR
- (PL) DENOTES PLANTER(S)
- (OB) DENOTES OPEN TO BELOW
- (ER) DENOTES ELECTRICAL ROOM

NOTES:

- THE 4th, 13th, 14th, AND 24th FLOORS HAVE BEEN ELIMINATED FROM CONSECUTIVE FLOOR NUMBERING.
- DISTANCES ARE IN METRES AND DECIMALS THEREOF
- GRID BEARING ARE DERIVED FROM OBSERVATIONS BETWEEN CONTROL MONUMENTS V-2153 AND V-3881.
- THIS PLAN SHOWS GROUND LEVEL MEASURED DISTANCES PRIOR TO COMPUTATION OF U.T.M. COORDINATES MULTIPLY BY COMBINED FACTOR 0.9996021.
- NOTICE UNDER SECTION 6 OF THE CONDOMINIUM ACT: STRATA LOT BOUNDARIES ARE DEFINED AS THE EXTERIOR FACE OF EXTERIOR WALLS, THE EXTERIOR FACE OF INTERIOR WALLS ADJOINING COMMON AREAS AND THE CENTRE LINE OF DEMISING WALLS BETWEEN STRATA LOTS.
- THIS PLAN CONTAINS LIMITED COMMON PROPERTY UNDER SECTION 53(2) OF THE CONDOMINIUM ACT

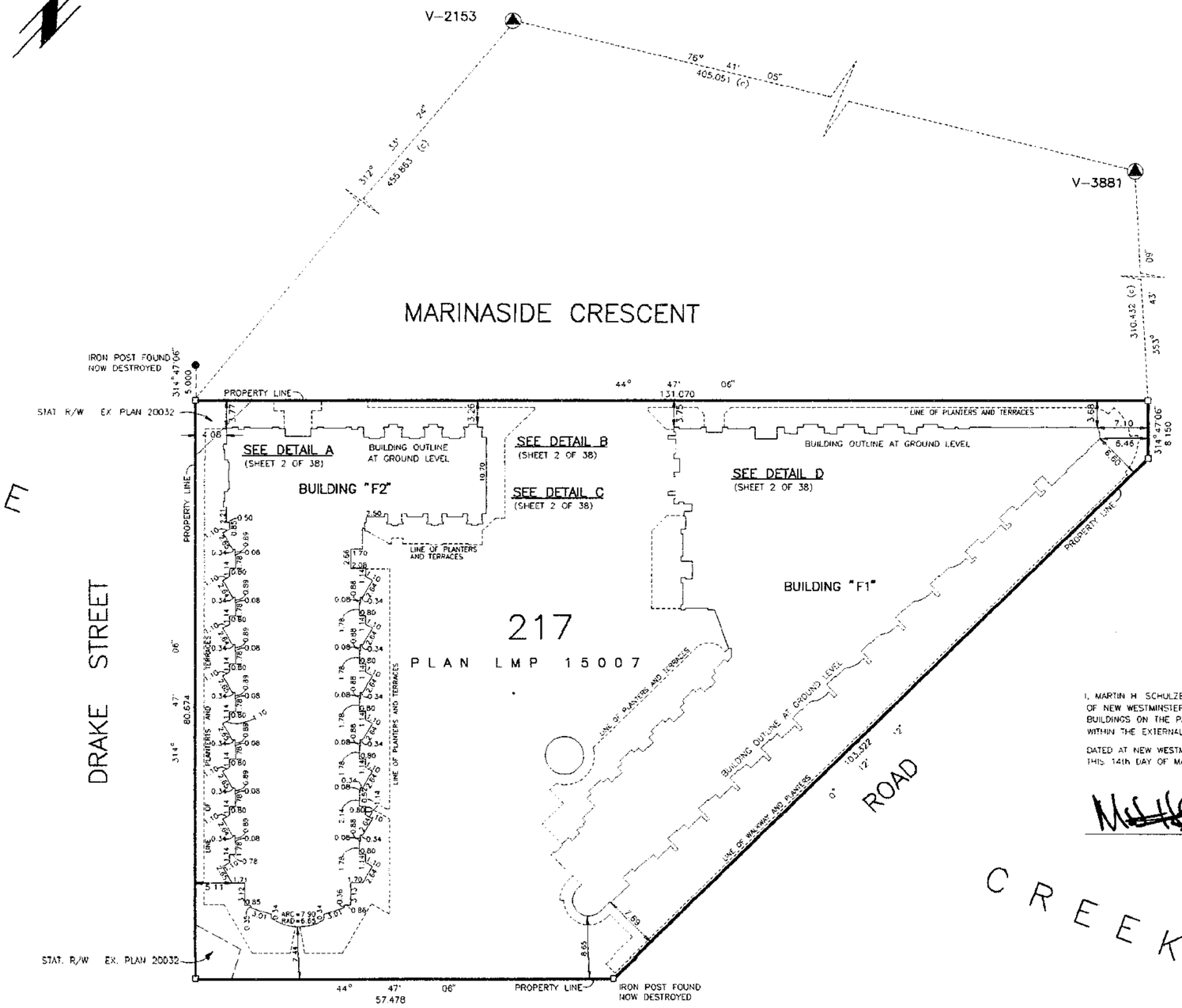

I, MARTIN H. SCHULZE, BRITISH COLUMBIA LAND SURVEYOR OF NEW WESTMINSTER, B.C., HEREBY CERTIFY THAT THE BUILDINGS ON THE PARCEL DESCRIBED ABOVE LIE WHOLLY WITHIN THE EXTERNAL BOUNDARIES OF THAT PARCEL

DATED AT NEW WESTMINSTER, BRITISH COLUMBIA
THIS 14th DAY OF MARCH, 1997.

B.C.L.S.

INTEGRATED SURVEY AREA NO. 31, VANCOUVER

THE ADDRESS FOR SERVICE OF DOCUMENTS ON THE STRATA CORPORATION IS:

THE OWNERS, STRATA PLAN LMS 2781
900 - 1095 WEST PENDER STREET
VANCOUVER, B.C.
V6E 2M6

THIS PLAN LIES WITHIN THE GREATER VANCOUVER REGIONAL DISTRICT

SCHULZE & ASSOCIATES
301 - 332 COLUMBIA STREET WEST
NEW WESTMINSTER, B.C. V3L 1A6
TEL.: (604) 522-1616 FAX: (604) 522-9520

FILE: 2809-0 DWG.: 1337 REV.: 2 (11th April, 1997)

DATE: 14th March, 1997

DUPLICATE MYLAR

DETAILS (FROM SHEET 1)

STRATA PLAN LMS 2781

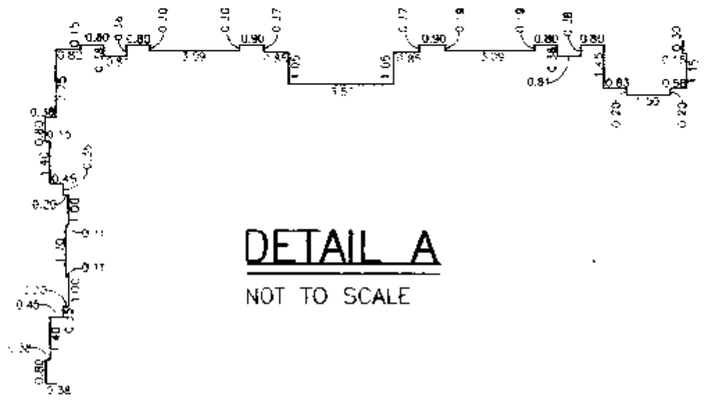

DETAIL A

NOT TO SCALE

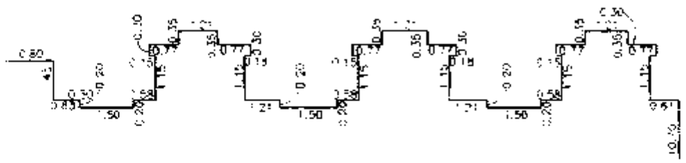

DETAIL B

NOT TO SCALE

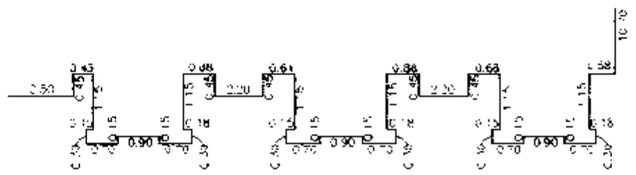

DETAIL C

NOT TO SCALE



DETAIL D

NOT TO SCALE

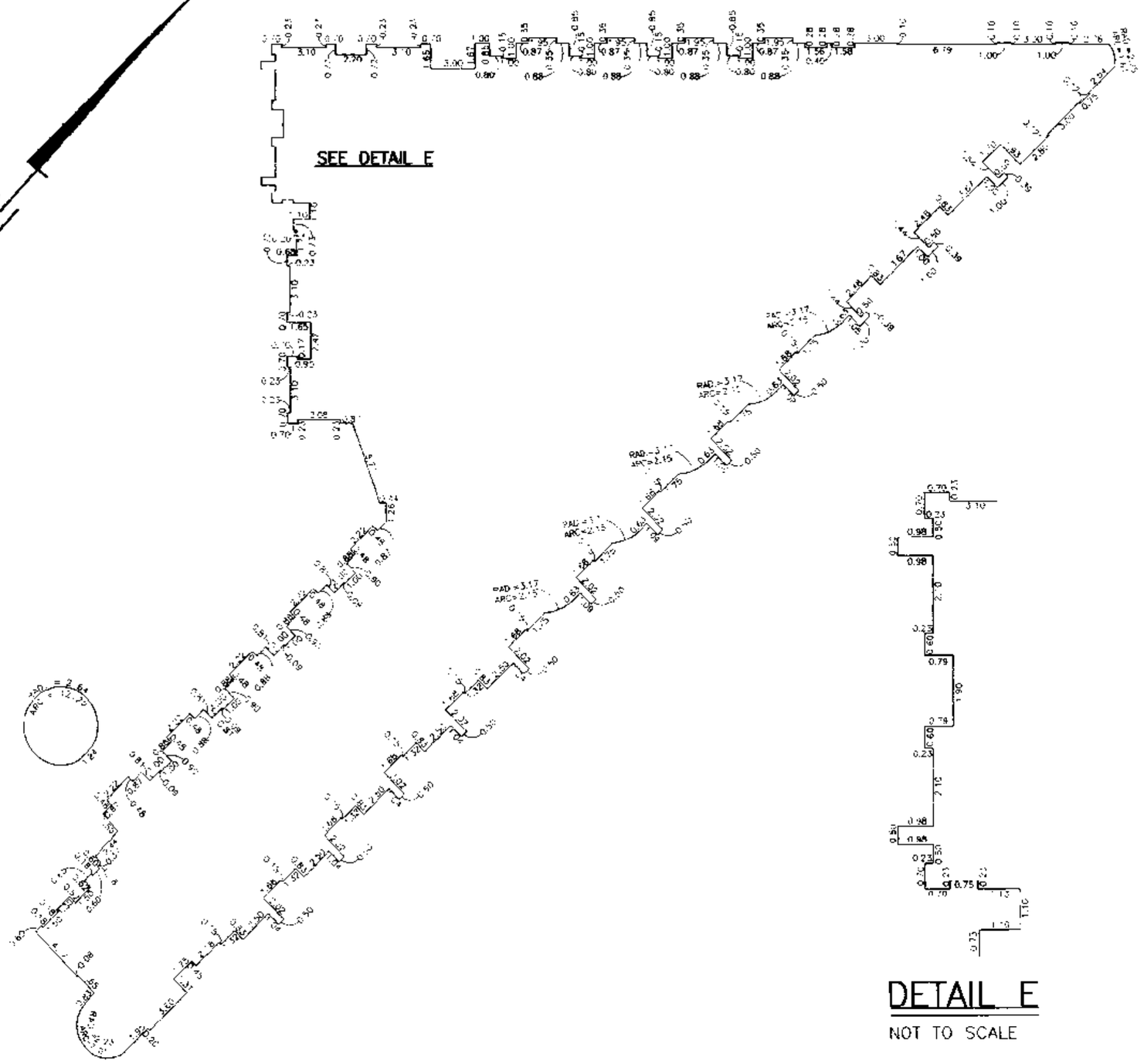

DETAIL E

NOT TO SCALE

NWS. , BCLS

14th March, 1997

FILE: 2809-0

DWG.: 1377

FILED LMLMS2781 T42243 2006-03-30-11.33.25.893917

STRATA PLAN LMS 2781

CONDOMINIUM ACT

SIGNATURES

OWNER/DEVELOPER

CONCORD PACIFIC HOLDINGS LTD.

AUTHORIZED SIGNATORY
WAI YING FUNG

AUTHORIZED SIGNATORY
JON MARKOULIS

WITNESS

Richard J. Jackson
ADDRESS OF WITNESS
1700-666 Burrard St.
Vancouver, BC.

Lawyer
OCCUPATION OF WITNESS

MORTGAGEE

HONGKONG BANK OF CANADA

AUTHORIZED SIGNATORY
JONATHAN LOCK

AUTHORIZED SIGNATORY
ANDREW P. BUTLER

Evelyne Lussier Geneviève Lussier
WITNESS

885 W Georgia St.
ADDRESS OF WITNESS

Vancouver, BC, V6C 3G1

Commercial Credit Officer
OCCUPATION OF WITNESS

FORM 13(SECTION 8(1), CONDOMINIUM ACT)

NEW DEVELOPMENT CERTIFICATE

I, MARTIN H. SCHULZE OF NEW WESTMINISTER, BRITISH COLUMBIA LAND SURVEYOR, HEREBY CERTIFY THAT THE STRATA LOTS REPRESENTED ON THE STRATA PLAN OF LOT 217, FALSE CREEK, PLAN LMP15007, CONSTITUTE A NEW DEVELOPMENT AND HAVE NOT TO THE BEST OF MY KNOWLEDGE AND BELIEF, BEEN PREVIOUSLY OCCUPIED. DATED AT NEW WESTMINSTER, BRITISH COLUMBIA, THIS 14th DAY OF MARCH, 1997.

. B.C.L.S.
MARTIN SCHULZE

ACCEPTED AS TO FORMS 1, AND 2

THIS 2 DAY OF May , 1997

SUPERINTENDENT OF REAL ESTATE
ROMOLO DI FONZO

STATUTORY DECLARATION

I, THE UNDERSIGNED DO SOLEMNLY DECLARE THAT

1) I, THE UNDERSIGNED AM THE DULY AUTHORIZED AGENT OF THE OWNER/DEVELOPER.
2) THE STRATA PLAN IS FOR RESIDENTIAL USE ONLY.

I MAKE THIS SOLEMN DECLARATION CONSCIENTIOUSLY BELIEVING IT TO BE TRUE AND KNOWING THAT IT IS OF THE SAME FORCE AND EFFECT AS IF MADE UNDER OATH

WAI YING FUNG

DECLARED BEFORE ME AT
IN THE PROVINCE OF BRITISH COLUMBIA
THIS 15 DAY OF April ,1997.

A COMMISSIONER FOR TAKING AFFIDAVITS
WITHIN THE PROVINCE OF BRITISH COLUMBIA
RICHARD J. JACKSON
STIKEMAN ELLIOTT
SUITE 1700, PARK PLACE
666 BURRARD ST.
VANCOUVER, B.C.
V6C 2X8

. B.C.L.S.
14th March, 1997
FILE: 2809-0
DWG.: 1337

FILED LMLMS2781 T42243 2006-03-30-11.33.25.893917

CONDOMINIUM ACT

STRATA PLAN LMS 2781

LOT No.	SHEET No.	FORM 1 SCHEDULE OF UNIT ENTITLEMENT	FORM 2 SCHEDULE OF INTEREST UPON DESTRUCTION	FORM 3 SCHEDULE OF VOTING RIGHTS
		UNIT ENTITLEMENT	INTEREST UPON DESTRUCTION	NUMBER OF VOTES
1	6,8,13,14	47	1309	
2	6,13,14	56	1447	
3	6,13,14	53	1441	
4	6,13,14	50	1441	
5	6,13,14	50	1539	
6	6,13,14	50	1621	
7	6,13,14	53	1685	
8	6,13,14	53	1781	
9	6,13,14	49	1814	
10	6,13,14	62	2788	
11	7,13,14	62	2683	
12	7,13,14	48	1841	
13	7,13,14	40	1418	
14	7,13,14	44	1540	
15	7,13,14	50	1671	
16	7,13,14	50	1621	
17	7,13,14	51	1539	
18	8,13,14	50	1836	
19	8,13,14	58	1961	
20	8,13,14	60	1972	
21	6,8,15	50	1319	
22	6,15	23	852	
23	6,15	48	1374	
24	6,15	48	1458	
25	6,15	47	1665	
26	6,7,15	84	3024	
27	7,15	47	1678	
28	7,15	44	1431	
29	7,15	49	1451	
30	7,8,15	44	1127	
31	8,15	40	1257	
32	8,15	42	1328	
33	6,8,16	50	1341	
34	6,16	23	857	
35	6,16	48	1403	
36	6,16	48	1491	
37	6,16	47	1698	
38	6,7,16	81	3025	
39	7,16	47	1711	
40	7,16	44	1491	
41	7,16	49	1491	
42	7,8,16	44	1154	
43	8,16	40	1281	
44	8,16	42	1364	
45	6,8,17	50	1357	
46	6,17	22	830	
47	6,17	43	1386	
48	6,17	43	1484	
49	6,17	46	2228	
50	7,17	46	2228	
51	7,17	38	1447	
52	7,17	44	1456	
53	7,8,17	44	1187	
54	8,17	40	1337	
55	8,17	42	1413	
56	6,8,18	50	1374	

LOT No.	SHEET No.	FORM 1 SCHEDULE OF UNIT ENTITLEMENT	FORM 2 SCHEDULE OF INTEREST UPON DESTRUCTION	FORM 3 SCHEDULE OF VOTING RIGHTS
		UNIT ENTITLEMENT	INTEREST UPON DESTRUCTION	NUMBER OF VOTES
57	6,18	22	857	
58	6,18	44	1458	
59	6,18	44	1521	
60	6,7,18	58	2998	
61	7,18	39	1462	
62	7,18	45	1506	
63	7,8,18	44	1193	
64	8,18	40	1385	
65	8,18,19	44	1726	
66	6,8,19	39	1484	
67	6,19	22	863	
68	6,19	44	1513	
69	6,19	45	2255	
70	7,19	39	1815	
71	7,19	45	1539	
72	7,8,19	42	1660	
73	6,8,20	39	1357	
74	6,20	22	874	
75	6,20	43	1535	
76	6,7,20	64	3124	
77	7,20	44	1612	
78	7,8,20	42	1484	
79	6,7,8,21	49	1557	
80	6,21	23	901	
81	6,21,22	62	2360	
82	6,7,21	60	3218	
83	6,7,21,22	76	3784	
84	6,7,8,21,22	70	2580	
85	10,13	44	1127	
86	8,13	41	1017	
87	8,13,14	51	1419	
88	8,13,14	50	1419	
89	8,13,14	53	1408	
90	8,9,13,14	73	2749	
91	8,9,13,14	55	1994	
92	9,13,14	55	2134	
93	9,10,13,14	74	2888	
94	9,10,13,14	77	2888	
95	9,10,13,14	77	2855	
96	9,13,14	78	2998	
97	9,13,14	82	3075	
98	9,13,14	74	3189	
99	9,13,14	74	3244	
100	9,13,14	74	3189	
101	9,13,14	74	3189	
102	9,13,14	74	3218	
103	9,13,14,15	86	5222	
104	10,14	52	1264	
105	8,14	41	1017	
106	10,15	51	1303	
107	8,15	46	1297	
108	8,15	26	863	
109	8,15	27	824	
110	8,15	44	1127	
111	8,15	46	1172	
112	8,9,15,16	89	2584	

CONTINUED.....

, B.C.L.S.
14th March, 1997

FILE: 2809-0
DWG.: 1337 REV.: 2
(11 April, '97)

FILED LMLMS2781 T42243 2006-03-30-11.33.25.893917

DUPLICATE MYLAR

CONDOMINIUM ACT

STRATA PLAN LMS 2781

LOT No.	SHEET No.	FORM 1 SCHEDULE OF UNIT ENTITLEMENT	FORM 2 SCHEDULE OF INTEREST UPON DESTRUCTION	FORM 3 SCHEDULE OF VOTING RIGHTS
		UNIT ENTITLEMENT	INTEREST UPON DESTRUCTION	NUMBER OF VOTES
113	9,15,16	49	1869	
114	9,15,16	52	1953	
115	9,10,15,16	56	2144	
116	9,10,15,16	56	2144	
117	9,15,16	56	2107	
118	9,15,16	56	2107	
119	9,15,16	61	2358	
120	9,15,16,17	65	3273	
121	9,15,16,17	65	3284	
122	9,15,16,17	65	3299	
123	9,15,16,17	65	3299	
124	9,15,16,17	68	3735	
125	10,16	51	1374	
126	8,16	46	1341	
127	8,16	26	841	
128	8,16	27	841	
129	8,16	44	1149	
130	8,16	46	1198	
131	10,17	44	1678	
132	10,17	57	2089	
133	10,17	49	1396	
134	8,17	46	1430	
135	8,17	26	857	
136	8,17	27	879	
137	8,17	44	1138	
138	8,17	46	1238	
139	8,9,17,18,19	74	3355	
140	9,17,18,19	51	2254	
141	9,17,18,19	55	2529	
142	10,18	43	1458	
143	10,18	57	2107	
144	10,18	48	1484	
145	8,18	46	1451	
146	8,18	26	874	
147	8,18	27	874	
148	8,18	44	1154	
149	8,18	46	1231	
150	10,19	49	1561	
151	10,19	57	2144	
152	10,19	48	1539	
153	8,19	40	1539	
154	8,19	57	1924	
155	10,20	49	1610	
156	10,20	57	2156	
157	10,20	48	1589	
158	8,20	40	1247	
159	8,20	57	1749	
160	10,21	49	1722	
161	10,21	57	2209	
162	10,21	48	1616	
163	8,21	40	1264	
164	8,21	57	1704	
165	10,22	49	1635	
166	10,22	57	2232	
167	10,22	48	1644	
168	8,22	40	1283	
169	8,22	57	1737	
170	10,23	49	1678	
171	10,23	57	2249	
172	10,23	48	1682	
173	8,23	40	1302	
174	8,23	57	1765	
175	10,24	49	1715	
176	10,24	57	2298	
177	10,24	48	1721	
178	8,24	40	1341	
179	8,24	57	1792	
180	10,25	49	1759	
181	10,25	57	2325	
182	10,25	48	1754	
183	8,25	40	1385	
184	8,25	57	1820	
185	10,26	49	1843	
186	10,26	57	2353	
187	10,26	48	1787	
188	8,26	40	1385	
189	8,26	57	1836	
190	10,27	49	1770	
191	10,27	57	2374	
192	10,27	48	1814	
193	8,27	40	1402	
194	8,27	57	1853	
195	10,28	49	1841	
196	10,28	57	2375	
197	10,28	48	1859	
198	8,28	40	1418	
199	8,28	57	1867	
200	10,29	49	1859	
201	10,29	57	2413	
202	10,29	48	1858	
203	8,29	40	1435	
204	8,29	57	1880	
205	10,30	49	1867	
206	10,30	57	2435	
207	10,30	48	1880	
208	8,30	40	1484	
209	8,30	57	1895	
210	10,31	49	1847	
211	10,31	57	2402	
212	10,31	48	1883	
213	8,31	40	1438	
214	8,31	57	1885	
215	10,32	124	6192	
216	8,32	50	1924	
217	8,32	64	2749	
218	10,33	84	5225	
219	8,33	52	2063	
220	8,33	62	2888	
221	8,10,34,35	180	10128	
—	—	—	—	
—	—	—	—	
AGGREGATE		11,250	415,129	

B.C.L.S.

14th March, 1997

FILE: 2809-0

DWG.: 1337 REV.: 2 (11 April, '97)

DUPLICATE MYLAR

FILED LMLMS2781 T42243 2006-03-30-11.33.25.893917

DUPLICATE MYLAR

STRATA PLAN LMS 2781

SECTION A–A

5m 0 5 10 20m

SCALE: 1 : 250

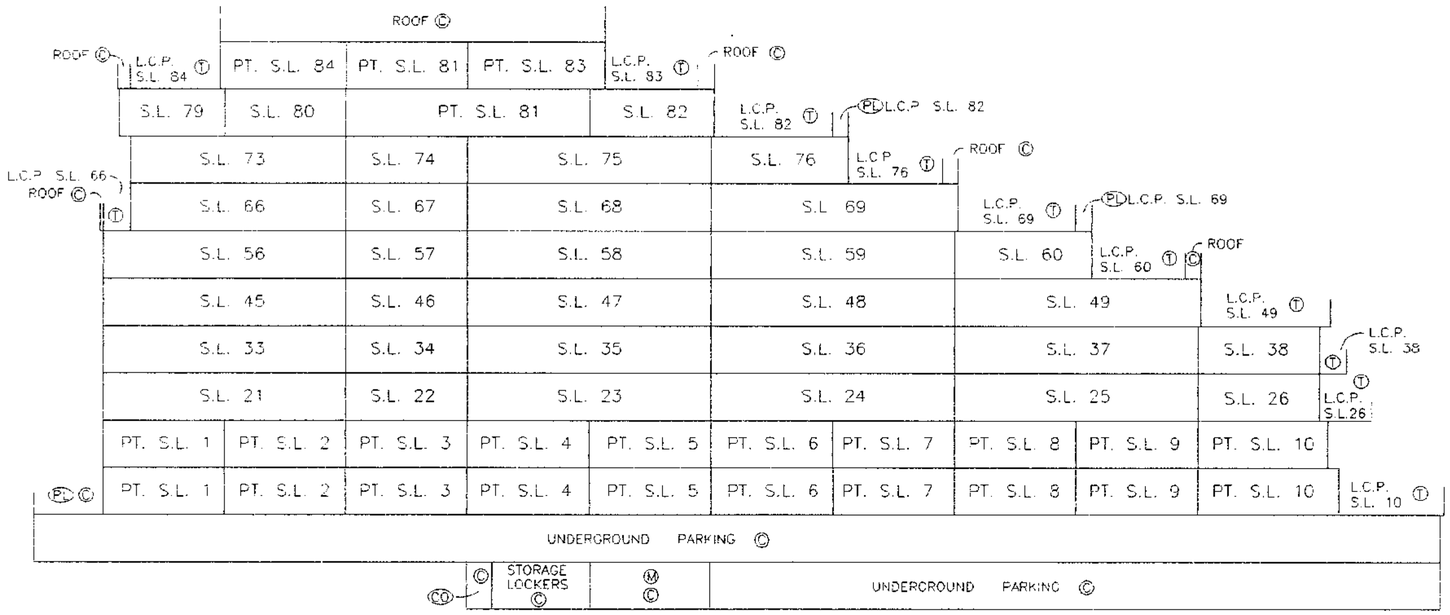

B.C.L.S.

14th MARCH, 1997

FILE: 2809–0

DWG 1337 REV.: 2 (11 April, '97)

DUPLICATE MYLAR

FILED LMLMS2781 T42243 2006-03-30-11.33.25.893917

STRATA PLAN LMS 2781

SECTION B–B

5m 0 5 10 20m

SCALE: 1 : 250

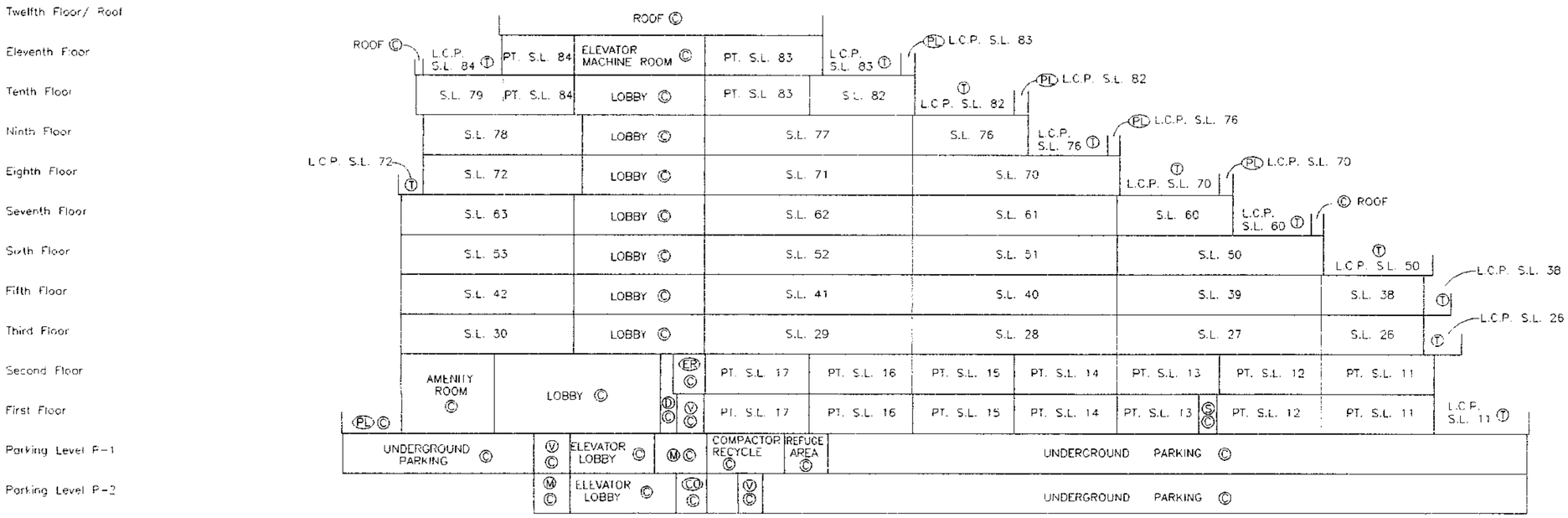

J.B.C.L.S.

14th MARCH, 1997

FILE: 2809–0

DWG.. 1337 REV.: 2
(11 April, '97)

FILED LMLMS2781 T42243 2006-03-30-11.33.25.893917

STRATA PLAN LMS 2781

SECTION C–C

5m 0 5 10 20m

SCALE: 1 : 250

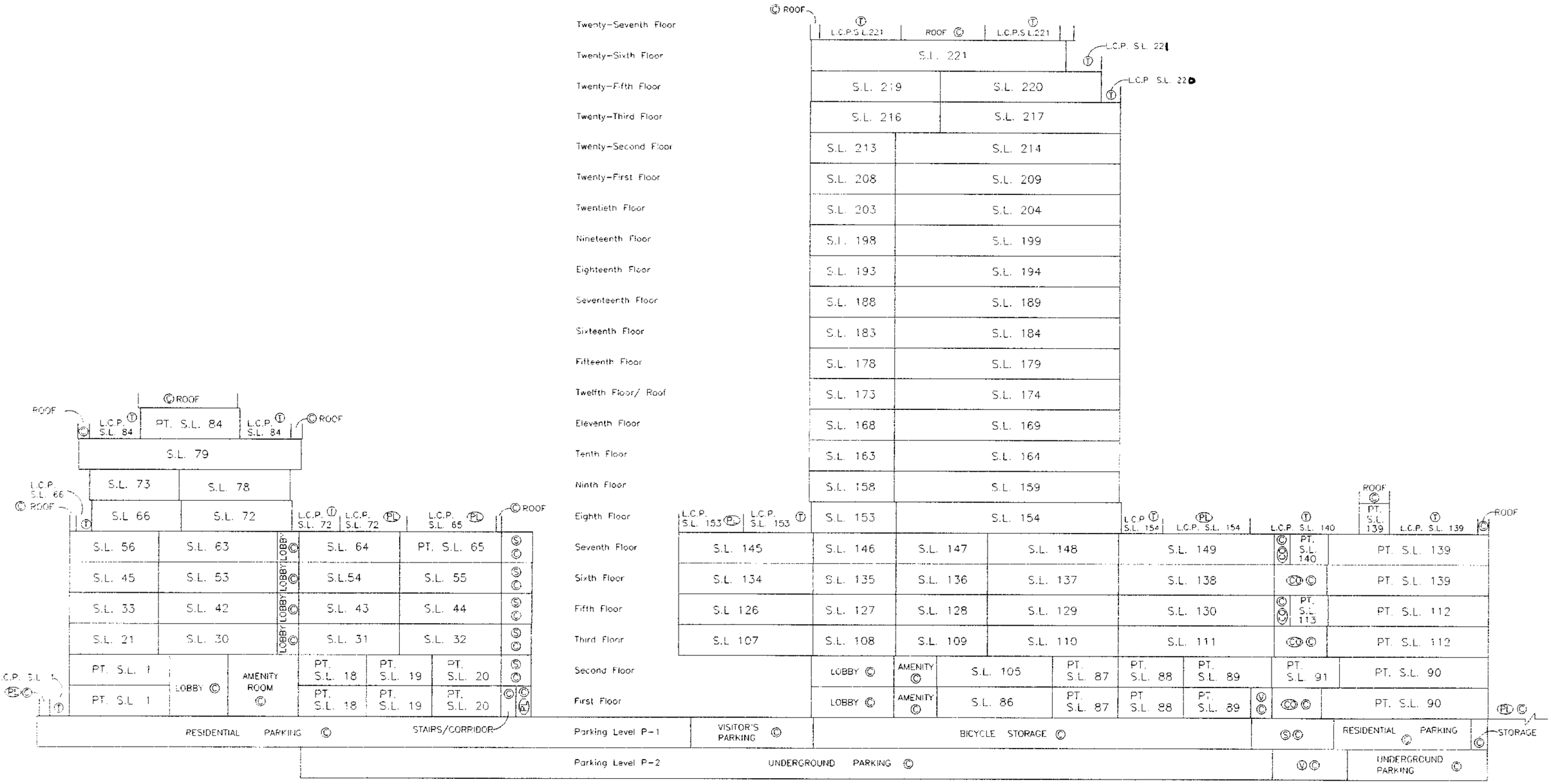

.B.C.L.S

14th MARCH, 1997

FILE 2809–0

DWG. 1337 REV.: 2 (11 April, '97)

FILED LMLMS2781 T42243 2006-03-30-11.33.25.893917

DUPLICATE MYLAR

STRATA PLAN LMS 2781

SECTION D–D

5m 0 5 10 20m

SCALE: 1 : 250

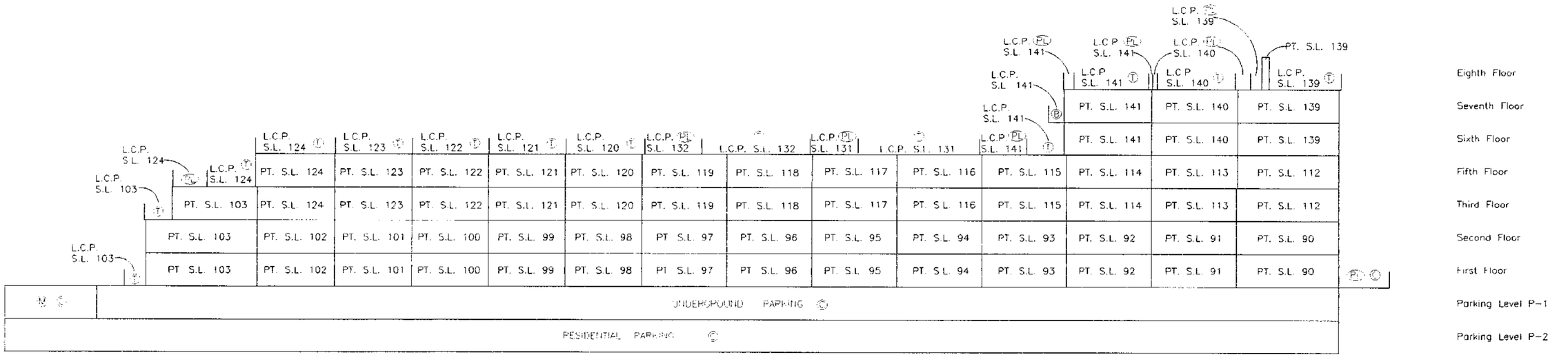

MWS. J.B.C.L.S.

14th MARCH, 1997

FILE: 2809–0

DWG: 1337

DUPLICATE MYLAR

FILED LMLMS2781 T42243 2006-03-30-11.33.25.893917

DUPLICATE MYLAR

STRATA PLAN LMS 2781

SECTION E–E

5m 0 5 10 20m

SCALE: 1 : 250

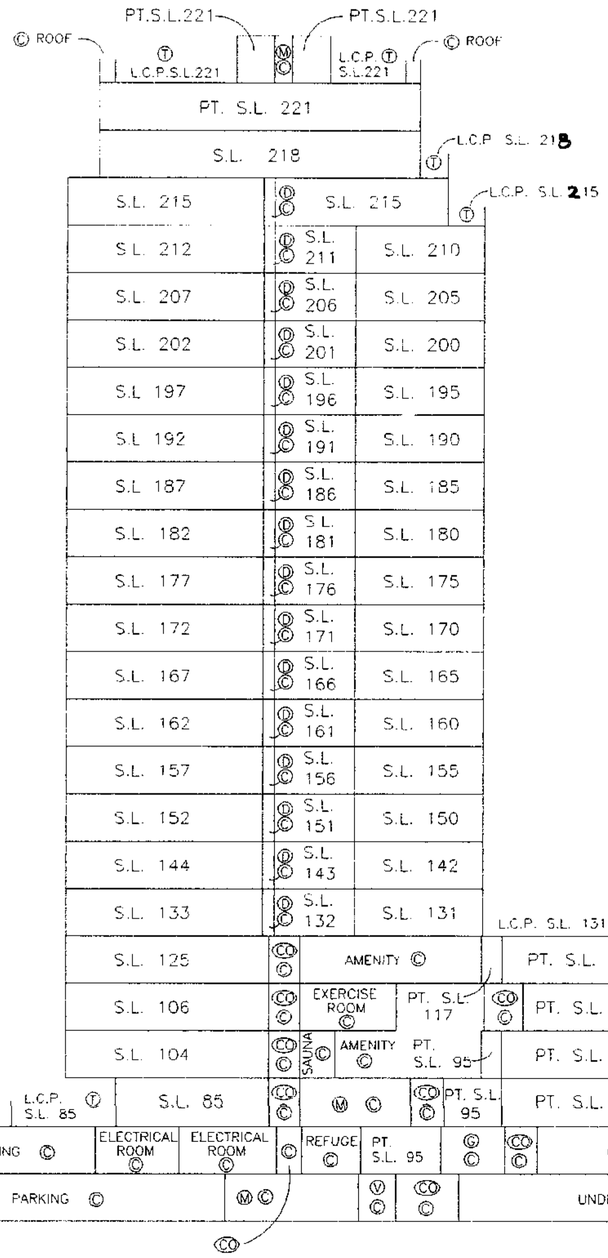

Twenty-Seventh Floor

Twenty-Sixth Floor

Twenty-Fifth Floor

Twenty-Third Floor

Twenty-Second Floor

Twenty-First Floor

Twentieth Floor

Nineteenth Floor

Eighteenth Floor

Seventeenth Floor

Sixteenth Floor

Fifteenth Floor

Twelfth Floor/ Roof

Eleventh Floor

Tenth Floor

Ninth Floor

Eighth Floor

Seventh Floor

Sixth Floor

Fifth Floor

Third Floor

Second Floor

First Floor

Parking Level P-1

Parking Level P-2

B.C.L.S.

14th MARCH, 1997

FILE: 2809-0

DWG: 1337 Rev.: 2 (11 April, '97)

DUPLICATE MYLAR

FILED LMLMS2781 T42243 2006-03-30-11.33.25.893917

DUPLICATE MYLAR

STRATA PLAN LMS 2781

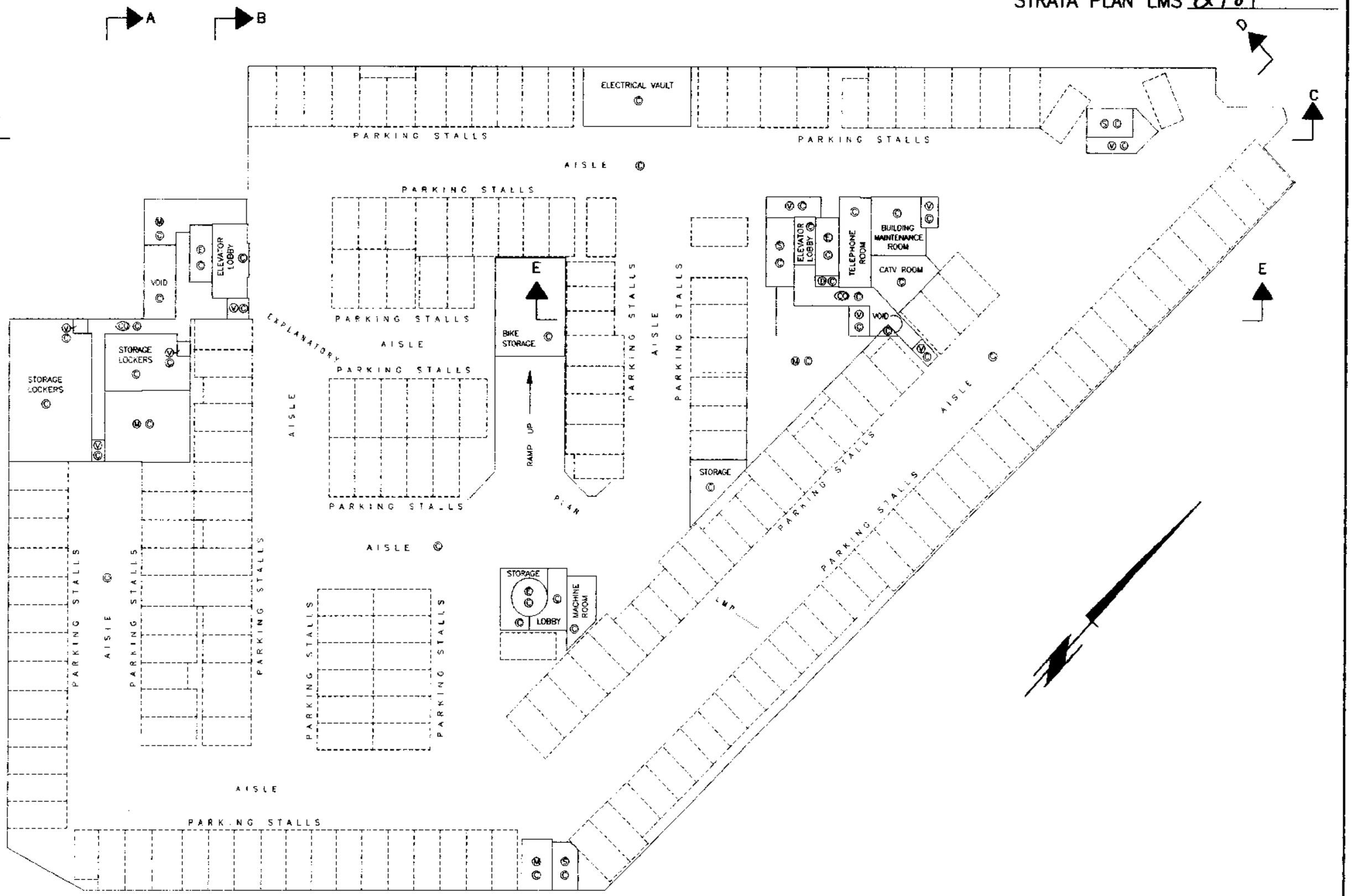

PARKING LEVEL P2

5m 0 5 10 20m

SCALE: 1 : 250

14th MARCH, 1997

FILE: 2809-0

DWG 1337

DUPLICATE MYLAR

DUPLICATE MYLAR

STRATA PLAN LMS 2781

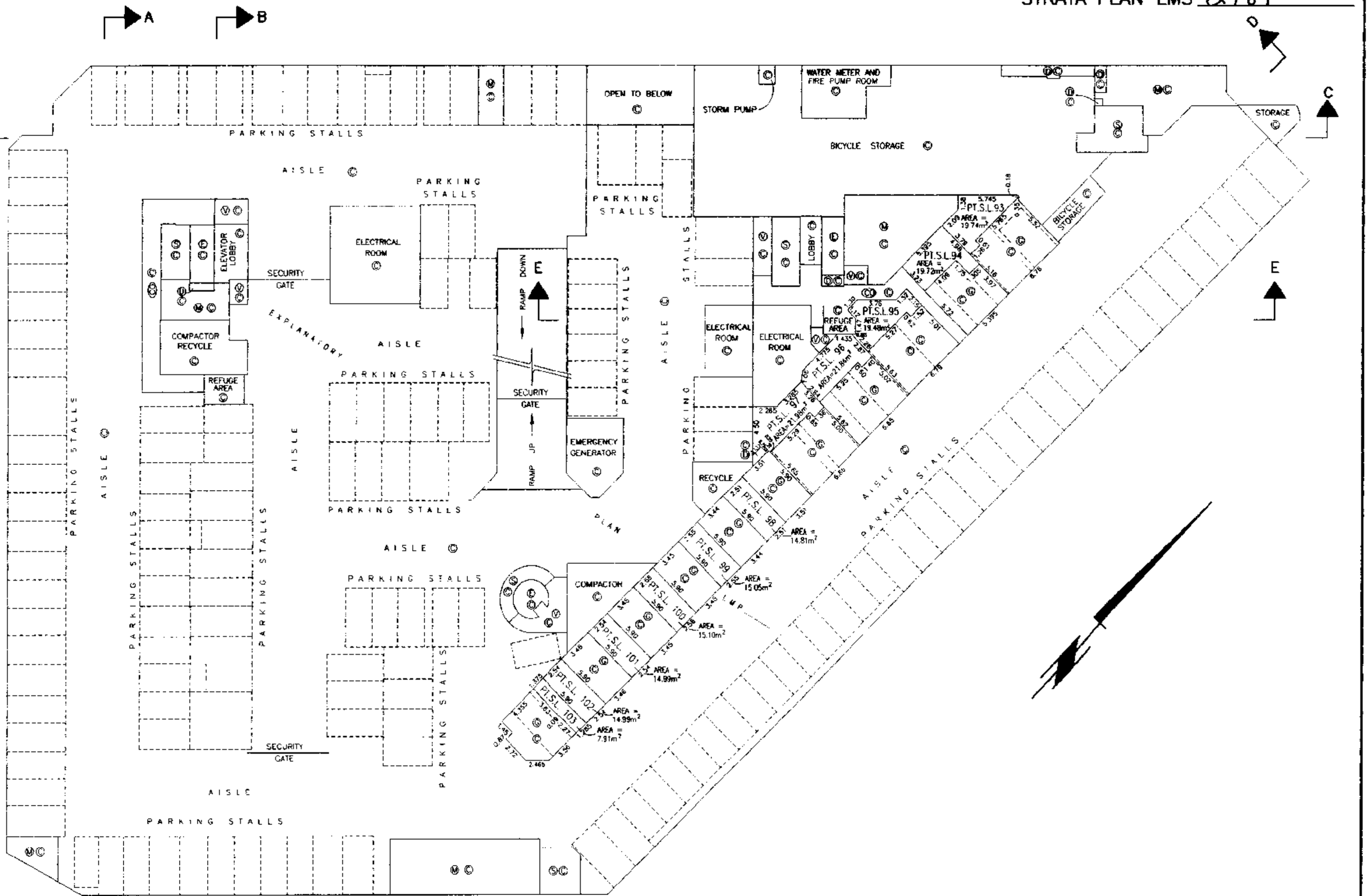

PARKING LEVEL P1

5m 0 5 10 20m

SCALE: 1 : 250

14th MARCH, 1997

FILE: 2809-0

DWG.: 1337 REV.: 1

DUPLICATE MYLAR

FILED LMLMS2781 T42243 2006-03-30-11.33.25.893917

DUPLICATE MYLAR

STRATA PLAN LMS 2781

FIRST FLOOR (GROUND FLOOR)

SEE DETAIL G

SEE DETAIL F

SEE DETAIL H

SEE DETAIL I

RAMP DOWN

AMENITY ROOM

LOBBY

STAIRS/CORRIDOR

POOL EQUIPMENT ROOM

EXIT LANDING

AMENITY

WALKWAY

PT. S.L. 1 AREA = 53.0m² TOTAL AREA = 106.2m²

PT. S.L. 2 AREA = 60.6m² TOTAL AREA = 125.5m²

PT. S.L. 3 AREA = 54.1m² TOTAL AREA = 118.3m²

PT. S.L. 4 AREA = 55.4m² TOTAL AREA = 112.9m²

PT. S.L. 5 AREA = 55.2m² TOTAL AREA = 113.0m²

PT. S.L. 6 AREA = 55.3m² TOTAL AREA = 112.9m²

PT. S.L. 7 AREA = 55.0m² TOTAL AREA = 118.5m²

PT. S.L. 8 AREA = 55.0m² TOTAL AREA = 118.5m²

PT. S.L. 9 AREA = 52.2m² TOTAL AREA = 109.9m²

PT. S.L. 10 AREA=71.1m² TOTAL AREA=140.5m²

PT. S.L. 11 AREA=71.1m² TOTAL AREA=140.2m²

PT. S.L. 12 AREA = 51.0m² TOTAL AREA = 108.5m²

PT.S.L.13 AREA=41.9m² TOTAL AREA = 90.0m²

PT. S.L. 14 AREA = 55.5m² TOTAL AREA = 100.1m²

PT. S.L. 15 AREA = 54.8m² TOTAL AREA =112.0m²

PT. S.L. 16 AREA = 55.6m² TOTAL AREA =113.0m²

PT. S.L. 17 AREA = 57.0m² TOTAL AREA =115.7m²

PT. S.L. 18 AREA = 68.9m² TOTAL AREA 134.8m²

PT. S.L. 19 AREA = 66.4m² TOTAL AREA 129.7m²

PT. S.L. 20 AREA = 69.4m² TOTAL AREA 135.8m²

L.C.P. S.L. 1 … L.C.P. S.L. 20

DETAIL F

NOT TO SCALE

PT. S.L. 1

PT. S.L. 2

PT. S.L. 103

DETAIL I

NOT TO SCALE

PT. S.L. 85 AREA = 99.5m²

PT. S.L. 86 AREA = 92.8m²

PT. S.L. 87 AREA = 58.1m² TOTAL AREA = 114.2m²

PT. S.L. 88 AREA = 57.2m² TOTAL AREA = 113.3m²

PT.S.L.89 AREA=49.5m² TOTAL AREA =118.4m²

PT. S.L. 90 AREA = 85.5m² TOTAL AREA = 164.3m²

PT. S.L. 91 AREA = 56.2m² TOTAL AREA = 122.9m²

PT. S.L. 92 AREA = 62.4m² TOTAL AREA = 124.7m²

PT. S.L. 93 AREA = 73.8m² TOTAL AREA = 167.6m²

PT. S.L. 94 AREA = 80.2m² TOTAL AREA = 174.0m²

PT. S.L. 95 AREA = 80.2m² TOTAL AREA = 173.8m²

PT. S.L. 96 AREA = 80.2m² TOTAL AREA = 176.1m²

PT. S.L. 97 AREA = 81.5m² TOTAL AREA = 183.6m²

PT. S.L. 98 AREA = 73.6m² TOTAL AREA = 166.2m²

PT. S.L. 99 AREA = 73.6m² TOTAL AREA = 166.5m²

PT. S.L. 100 AREA = 73.6m² TOTAL AREA = 166.4m²

PT. S.L. 101 AREA = 72.2m² TOTAL AREA = 165.7m²

PT. S.L. 102 AREA = 78.6m² TOTAL AREA = 194.0m²

PT. S.L. 103

L.C.P. S.L. 85 … L.C.P. S.L. 103

L.C.P. S.L.86 L.C.P. S.L.87 L.C.P. S.L.88 L.C.P. S.L.89

DETAIL G

NOT TO SCALE

PT. S.L. 18 PT. S.L. 19 PT. S.L. 20

L.C.P. S.L.18 L.C.P. S.L.19 L.C.P. S.L.20

STAIRS/CORRIDOR

DETAIL H

NOT TO SCALE

PT. S.L. 18 PT. S.L. 19 PT. S.L. 20

L.C.P. S.L. 18 L.C.P. S.L. 19 L.C.P. S.L. 20

5m 0 5 10 20m

SCALE: 1 : 250

.B.C.L.S.

14th MARCH, 1997

FILE: 2809-0

DWG.: 1337 REV.: 1

DUPLICATE MYLAR

FILED LMLMS2781 T42243 2006-03-30-11.33.25.893917

DUPLICATE MYLAR

STRATA PLAN LMS 2781

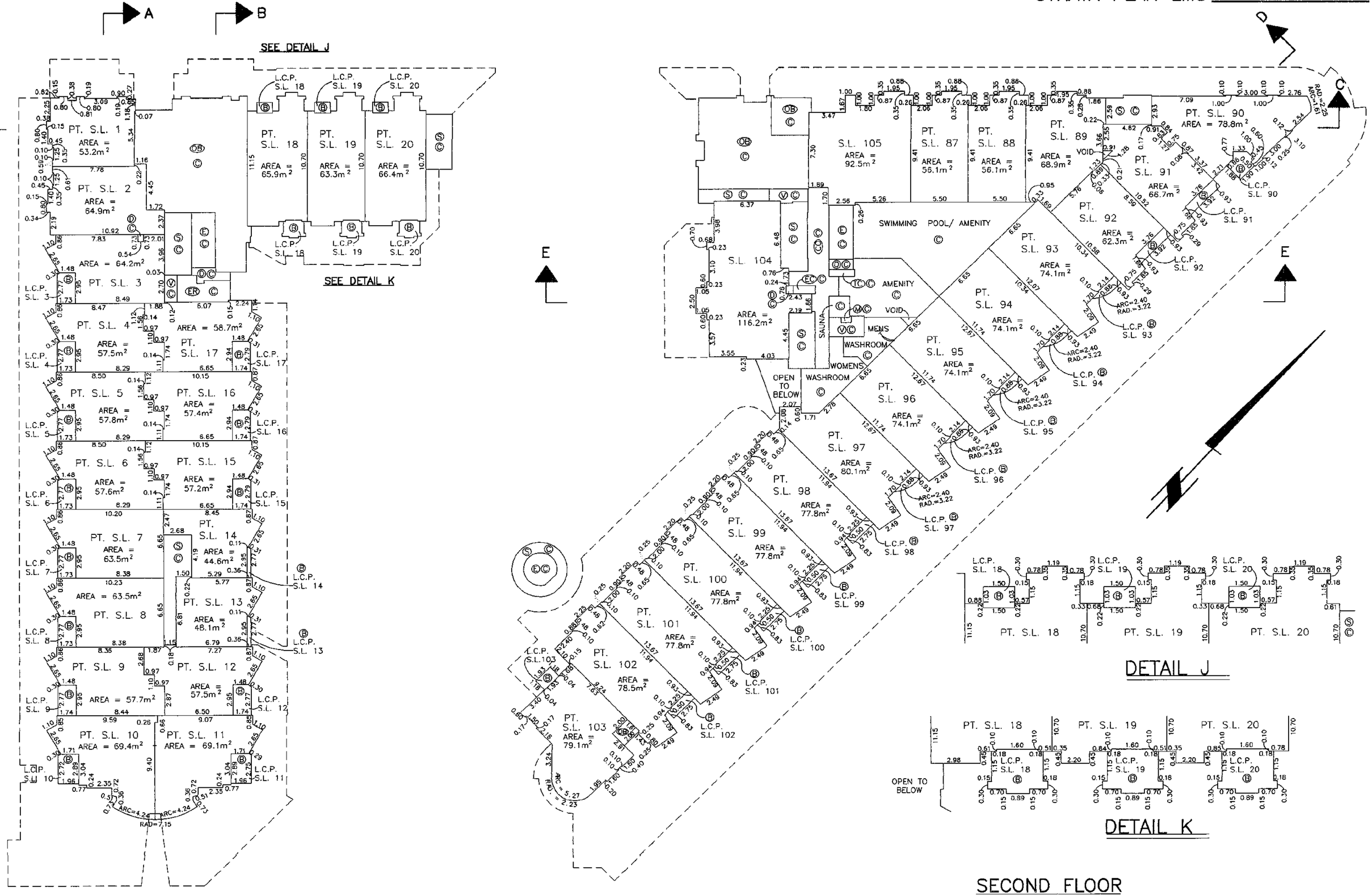

DETAIL J

DETAIL K

SECOND FLOOR

5m 0 5 10 20m

SCALE = 1 : 250

B.C.L.S.

14th MARCH, 1997

FILE: 2809-0

DWG.: 1337 REV.: 1

DUPLICATE MYLAR

FILED LMLMS2781 T42243 2006-03-30-11.33.25.893917

DUPLICATE MYLAR

STRATA PLAN LMS 2781

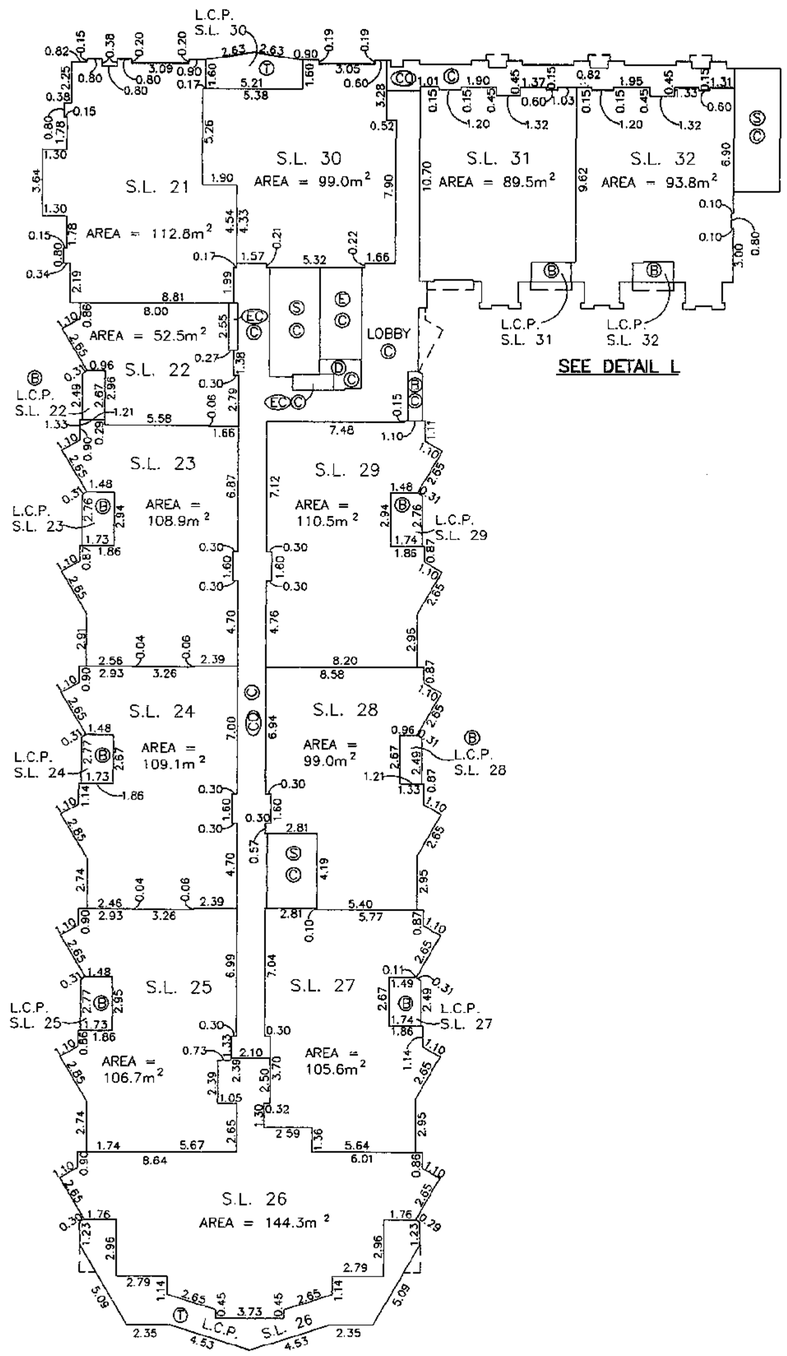

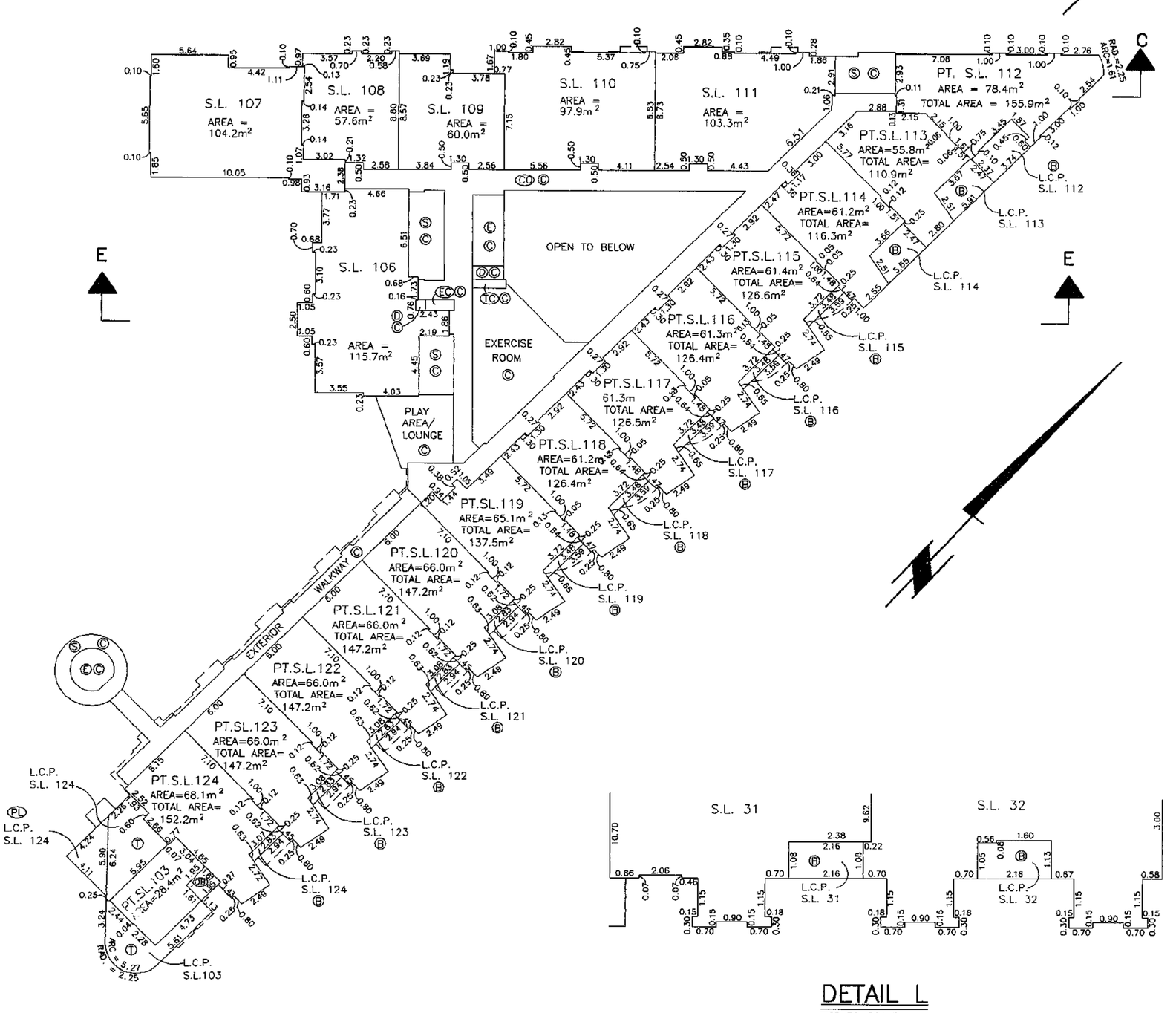

DETAIL L

NOT TO SCALE

THIRD FLOOR

5m 0 5 10 20m

SCALE = 1 : 250

.B.C.L.S.

14th MARCH, 1997

FILE: 2809-0

DWG.: 1337 REV.: 1

DUPLICATE MYLAR

STRATA PLAN LMS 2781

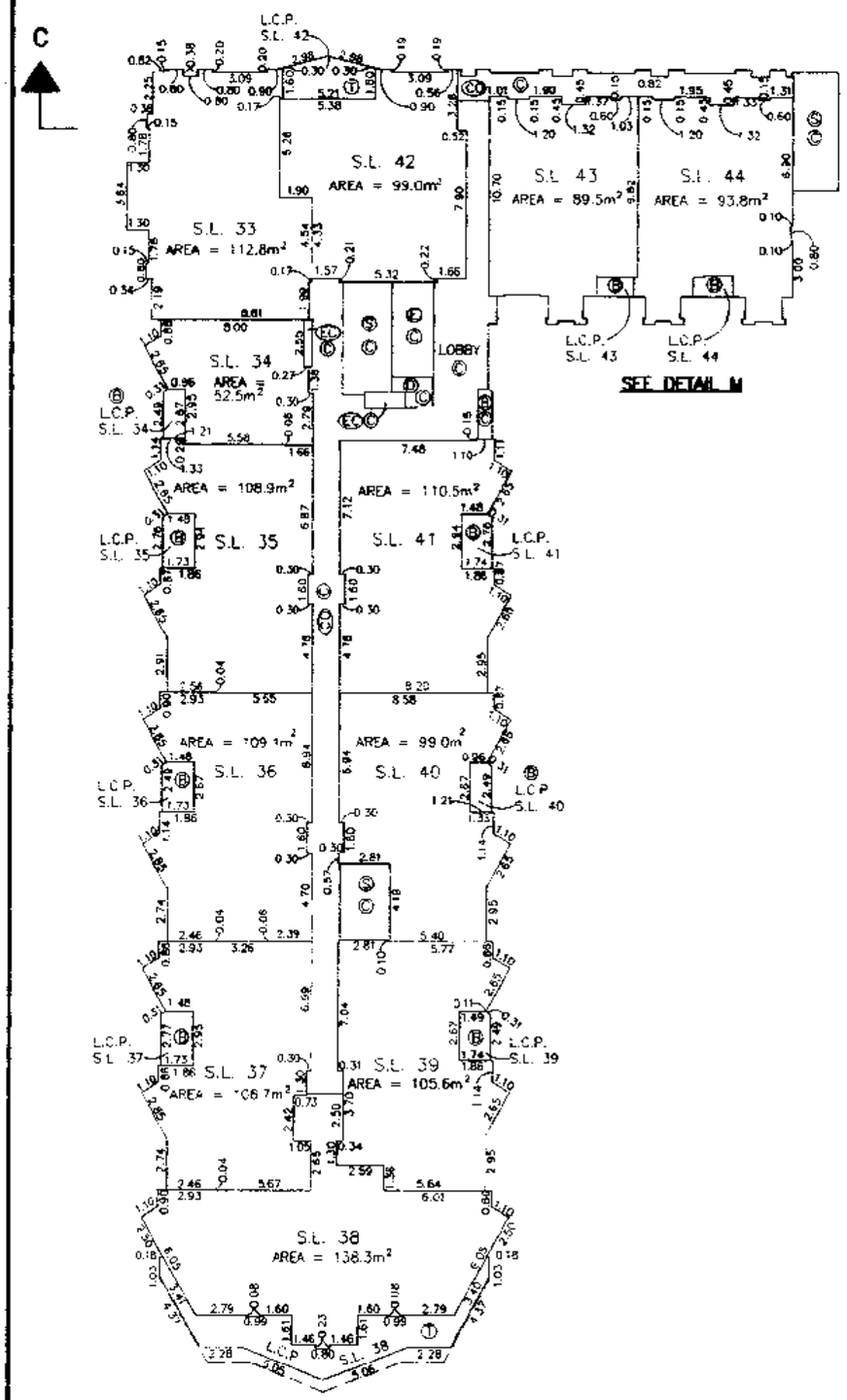

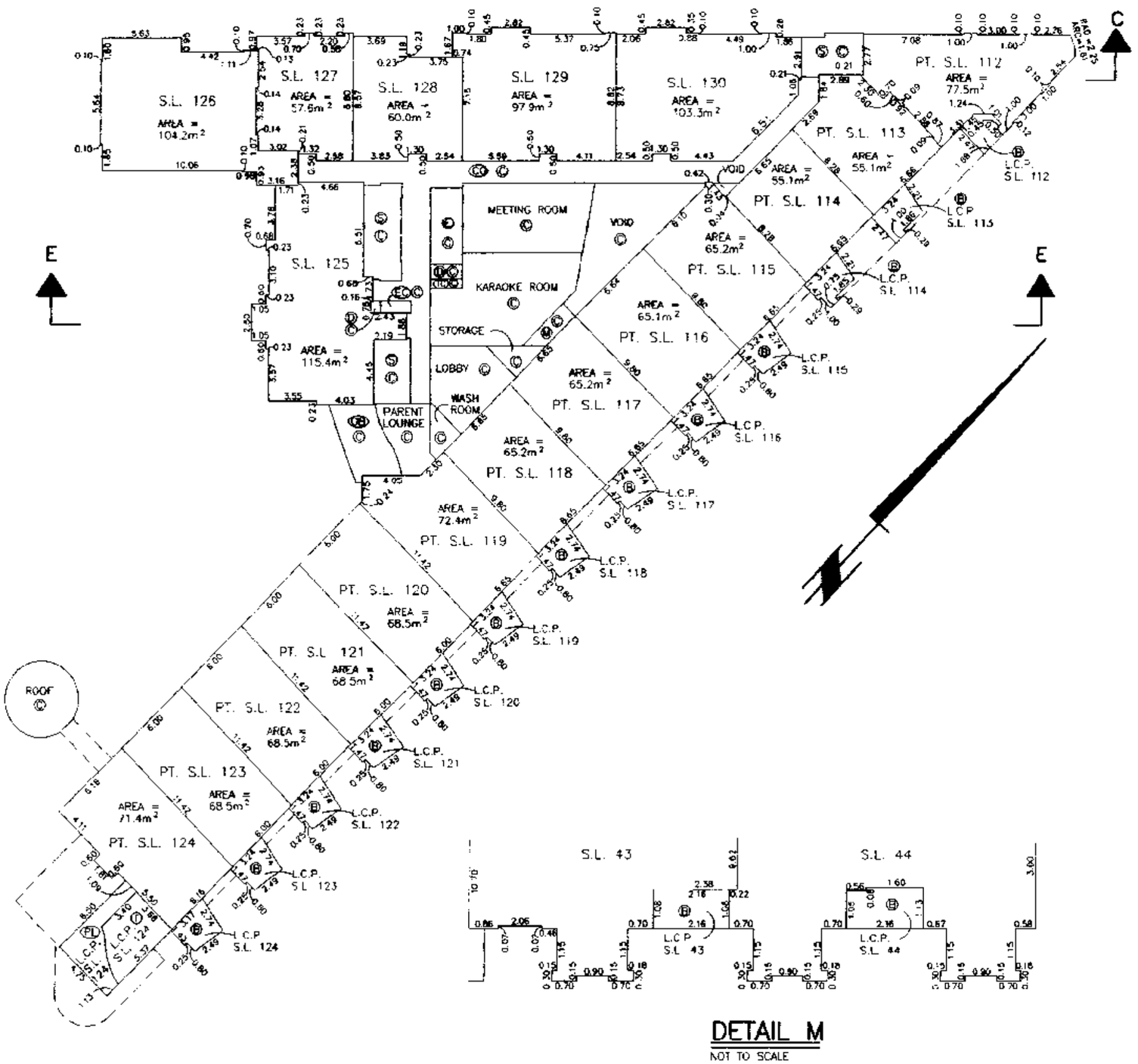

DETAIL M
NOT TO SCALE

FIFTH FLOOR

5m 0 5 10 20m

SCALE: 1 : 250

14 March, 1997
FILE: 2808-0
DWG.: 1337 REV 2 (11 April, '97)

FILED LMLMS2781 T42243 2006-03-30-11.33.25.893917

DUPLICATE MYLAR

STRATA PLAN LMS 2781

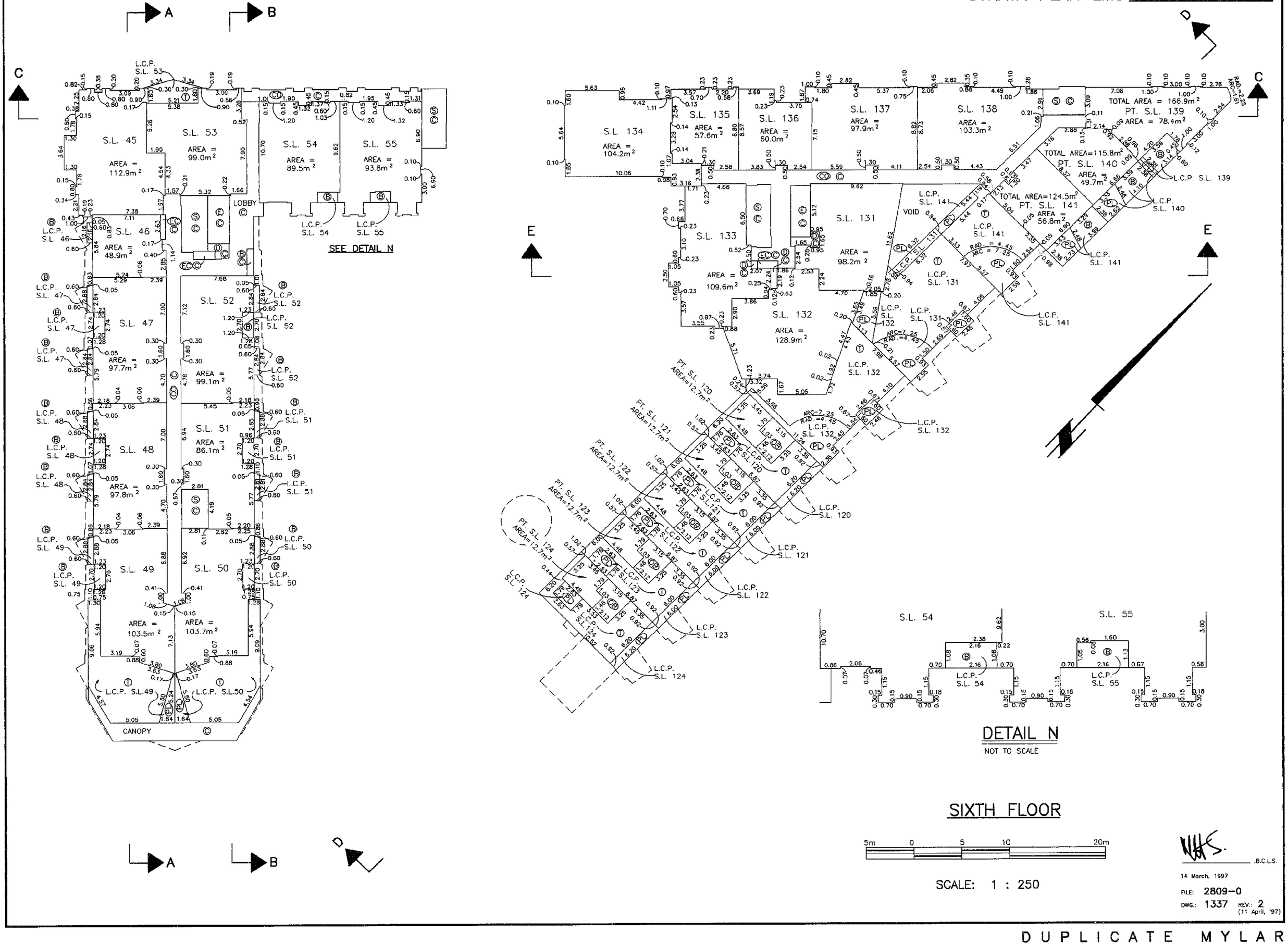

DETAIL N

NOT TO SCALE

SIXTH FLOOR

5m 0 5 10 20m

SCALE: 1 : 250

B.C.L.S.

14 March, 1997

FILE: 2809-0

DWG.: 1337 REV.: 2 (11 April, '97)

DUPLICATE MYLAR

DUPLICATE MYLAR

STRATA PLAN LMS 2781

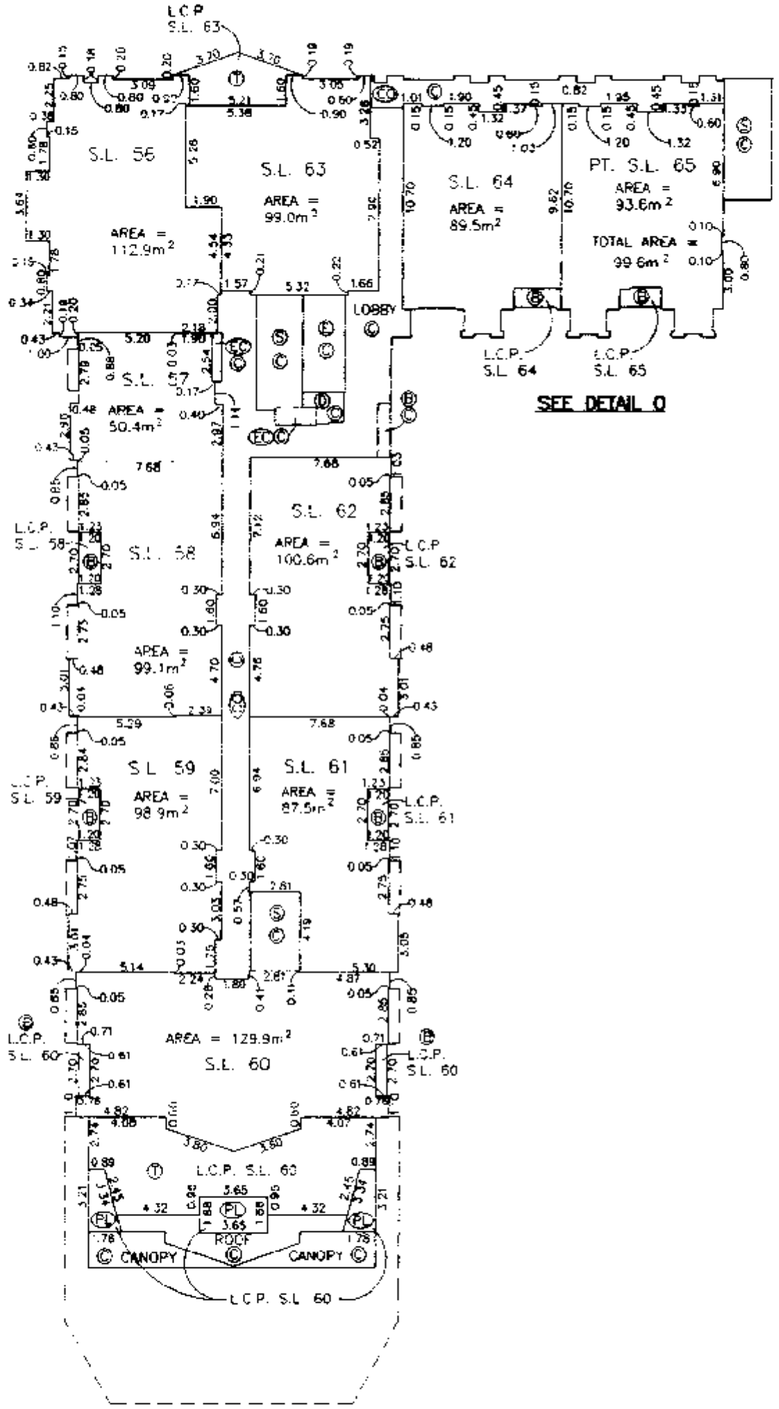

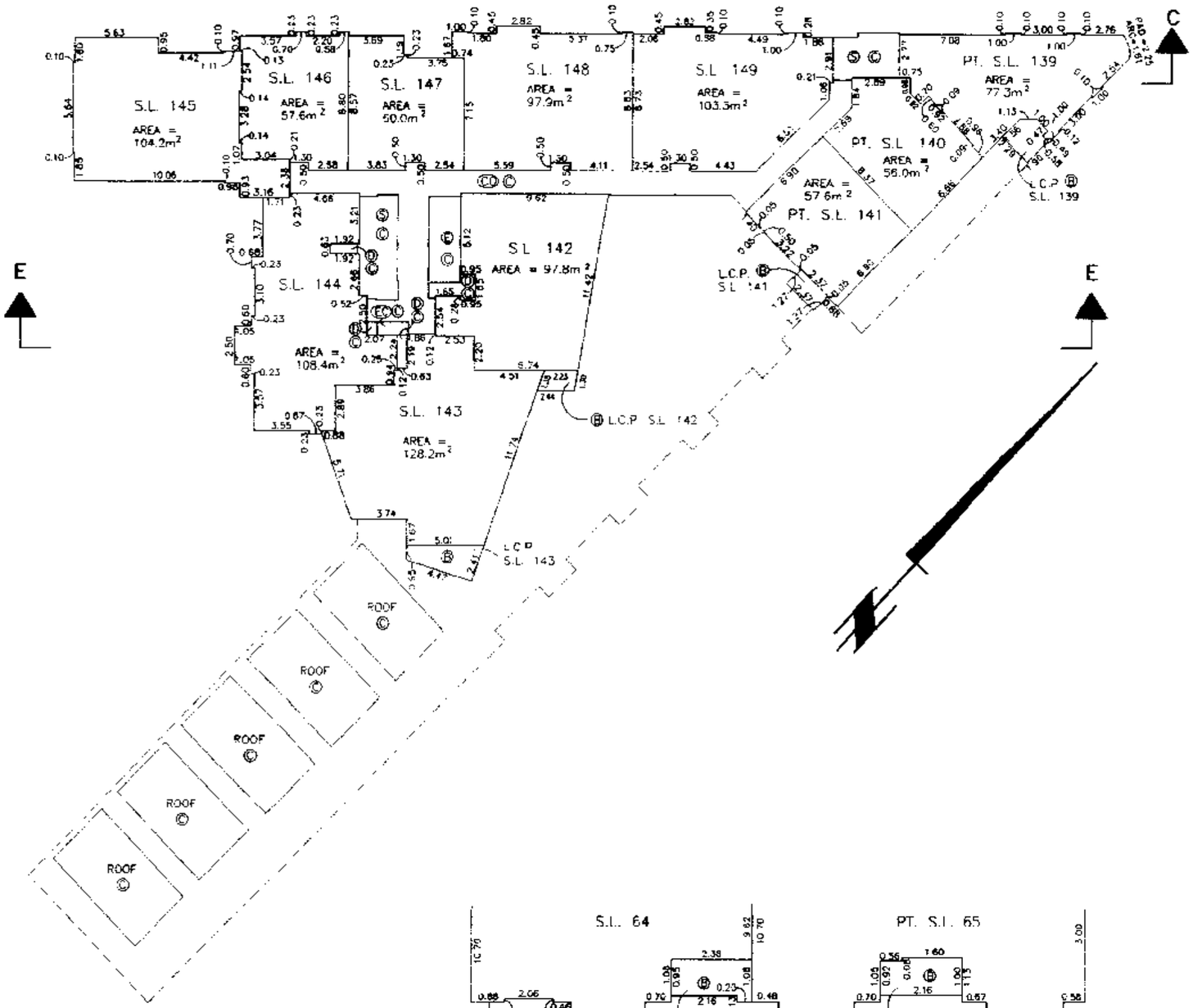

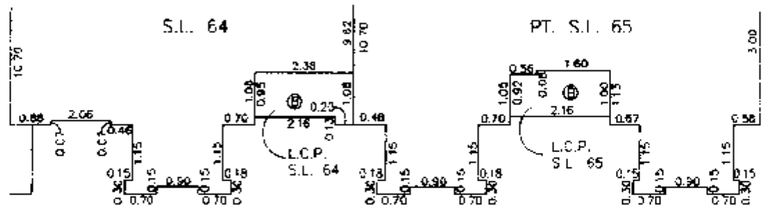

DETAIL O

SEVENTH FLOOR

5m 0 5 10 20m

SCALE: 1 : 250

14 March, 1997

FILE: 2809-0

DWG.: 1337 REV.: 2 (11 April, '97)

FILED LMLMS2781 T42243 2006-03-30-11.33.25.893917

STRATA PLAN LMS 2781

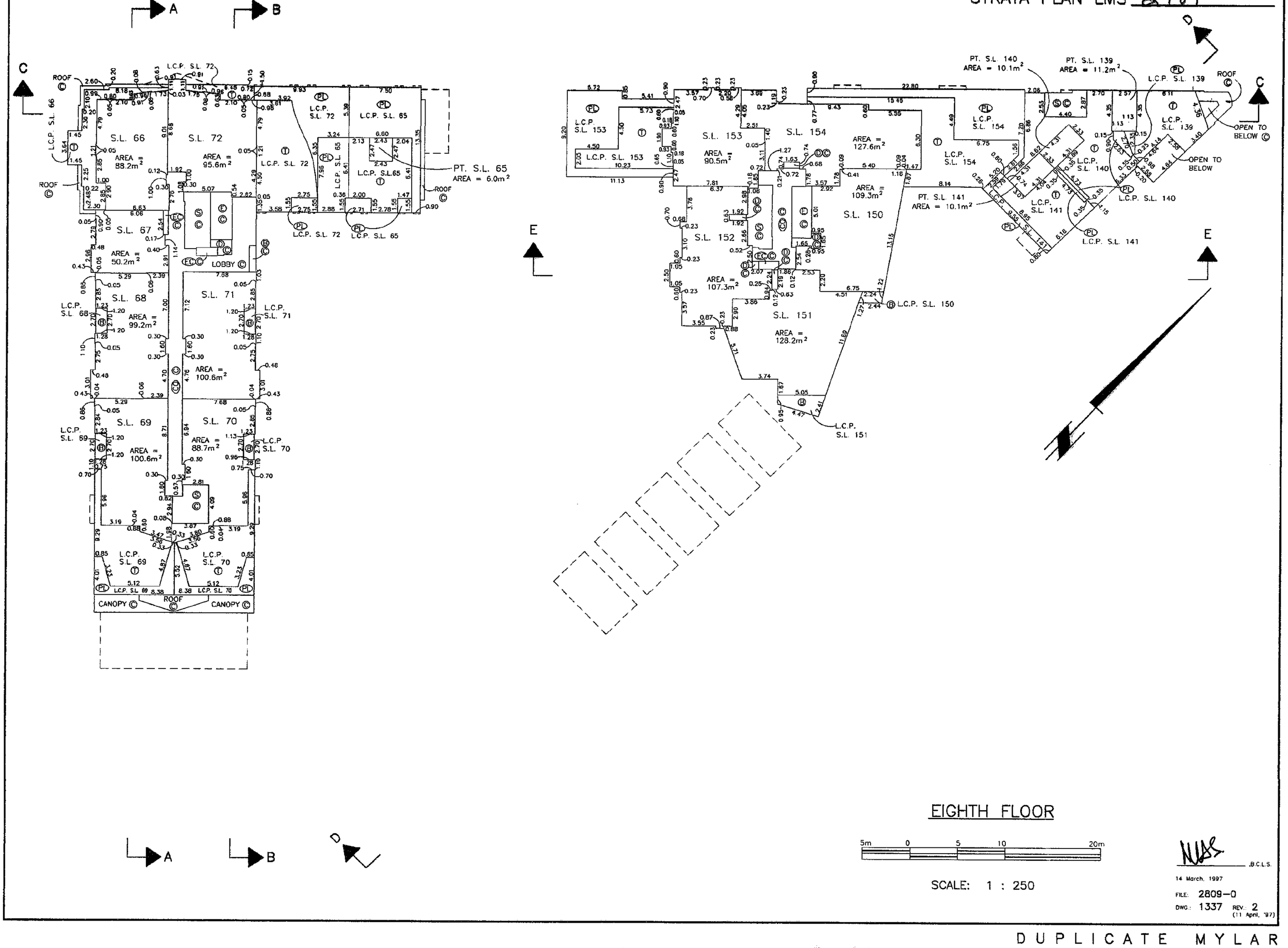

EIGHTH FLOOR

5m 0 5 10 20m

SCALE: 1 : 250

.B.C.L.S.

14 March, 1997

FILE: 2809-0

DWG.: 1337 REV.: 2 (11 April, '97)

FILED LMLMS2781 T42243 2006-03-30-11.33.25.893917

STRATA PLAN LMS 2781

NINTH FLOOR

5m 0 5 10 20m

SCALE: 1 : 250

B.C.L.S.

14th March, 1997

FILE: 2809-0

DWG: 1337 REV.: 1

DUPLICATE MYLAR

FILED LMLMS2781 T42243 2006-03-30-11.33.25.893917

STRATA PLAN LMS 2781

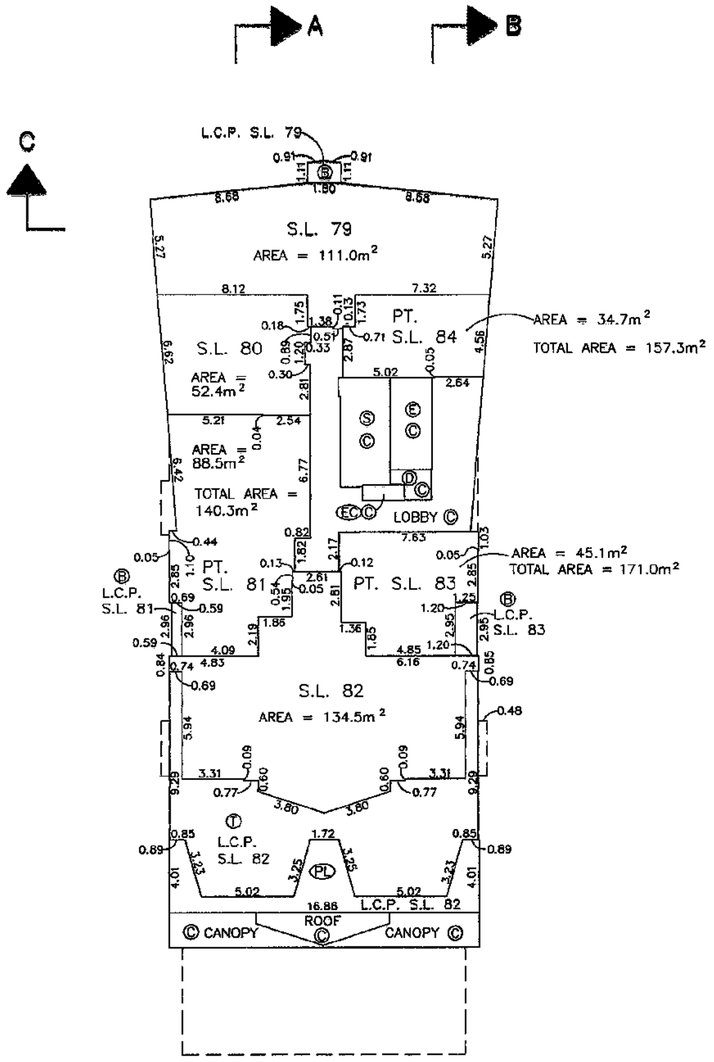

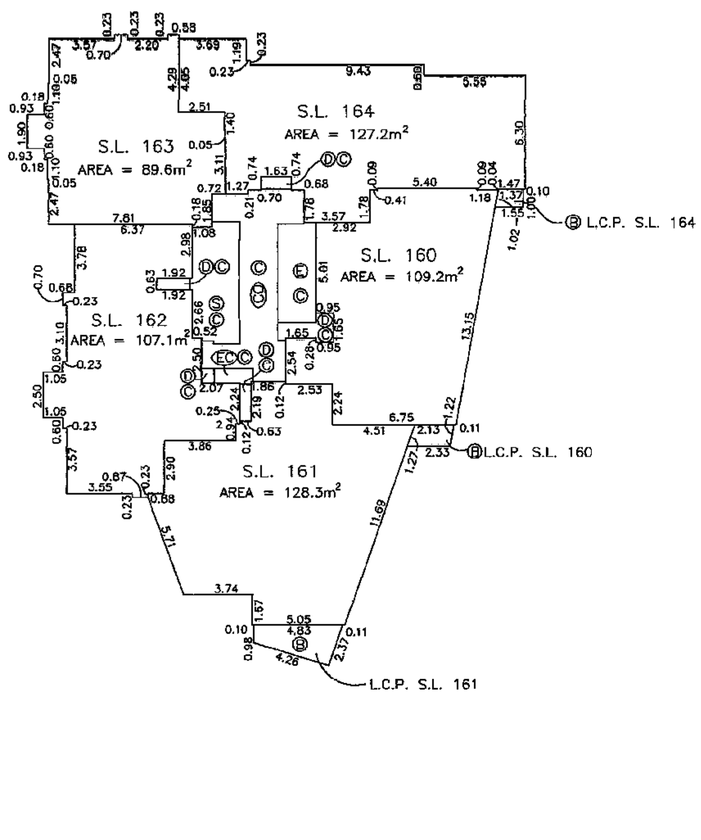



TENTH FLOOR

5m 0 5 10 20m

SCALE: 1 : 250

.B.C.L.S.

14th March, 1997

FILE: 2809-0

DWG.: 1337 REV.: 1

FILED LMLMS2781 T42243 2006-03-30-11.33.25.893917

STRATA PLAN LMS 2781

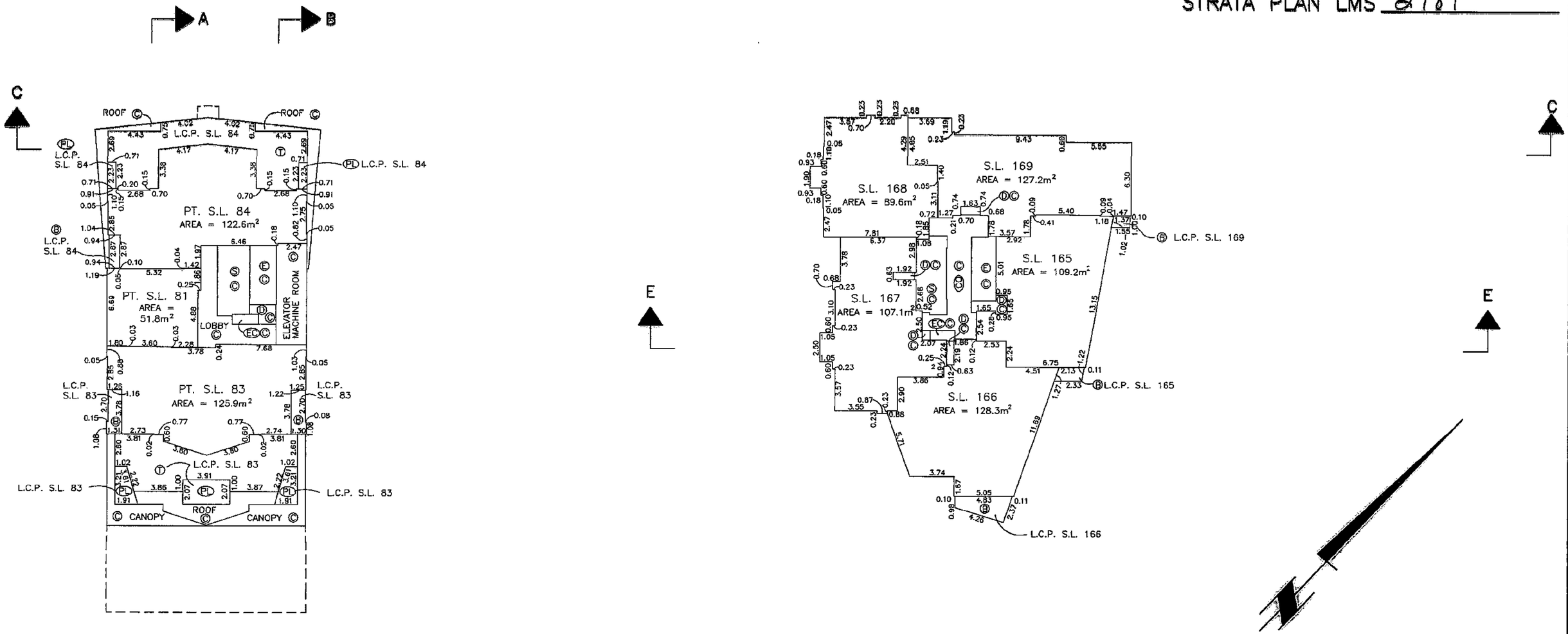

ELEVENTH FLOOR

5m 0 5 10 20m

SCALE: 1 : 250

,B.C.L.S.

14th March, 1997

FILE: 2809-0

DWG.: 1337 REV.: 1

FILED LMLMS2781 T42243 2006-03-30-11.33.25.893917

DUPLICATE MYLAR

STRATA PLAN LMS 2781

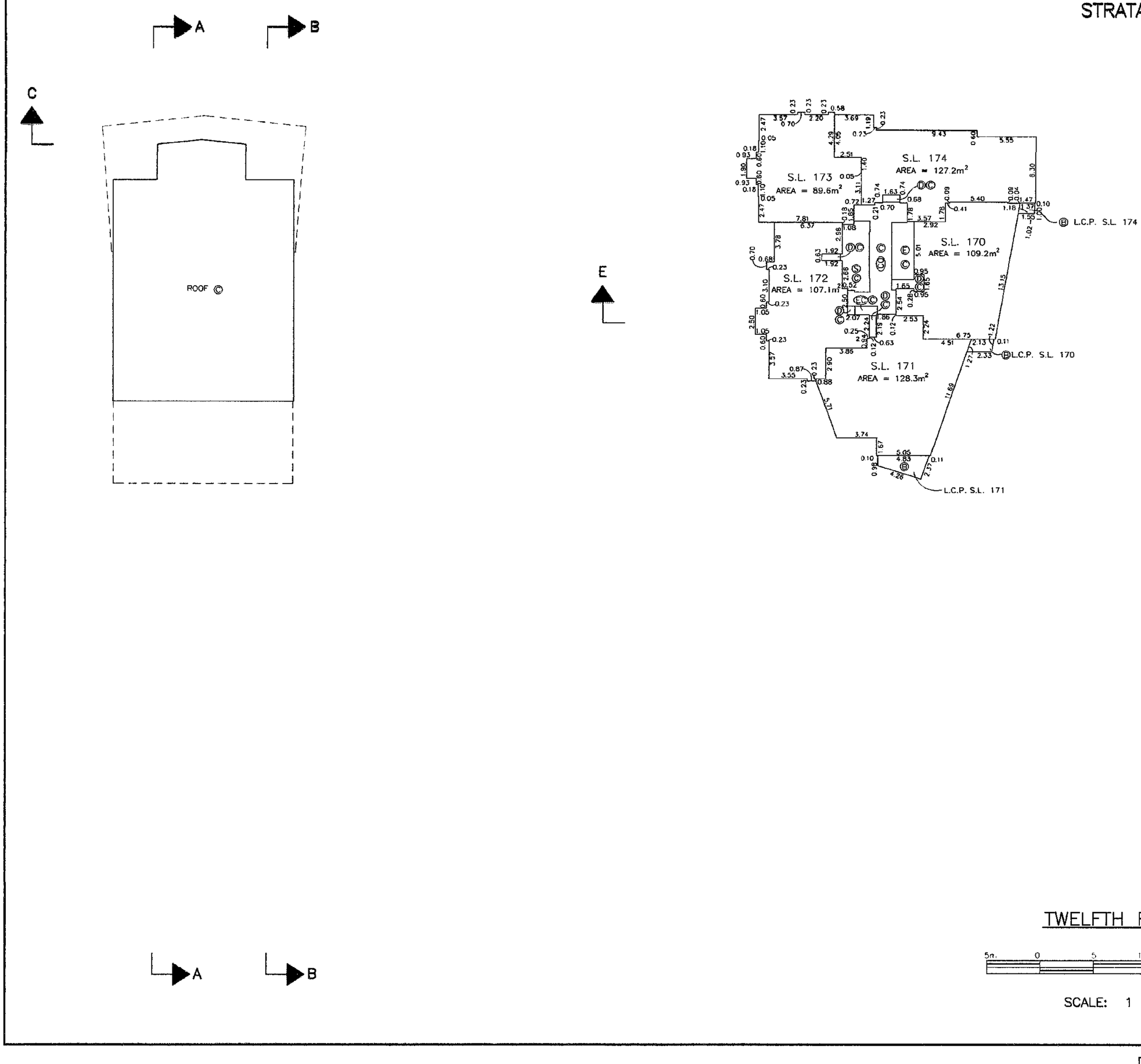

TWELFTH FLOOR

5m 0 5 10 20m

SCALE: 1 : 250

BCLS

14th March, 1997

FILE: 2809-0

DWG.: 1337 REV.: 1

DUPLICATE MYLAR

FILED LMLMS2781 T42243 2006-03-30-11.33.25.893917

STRATA PLAN LMS 2781

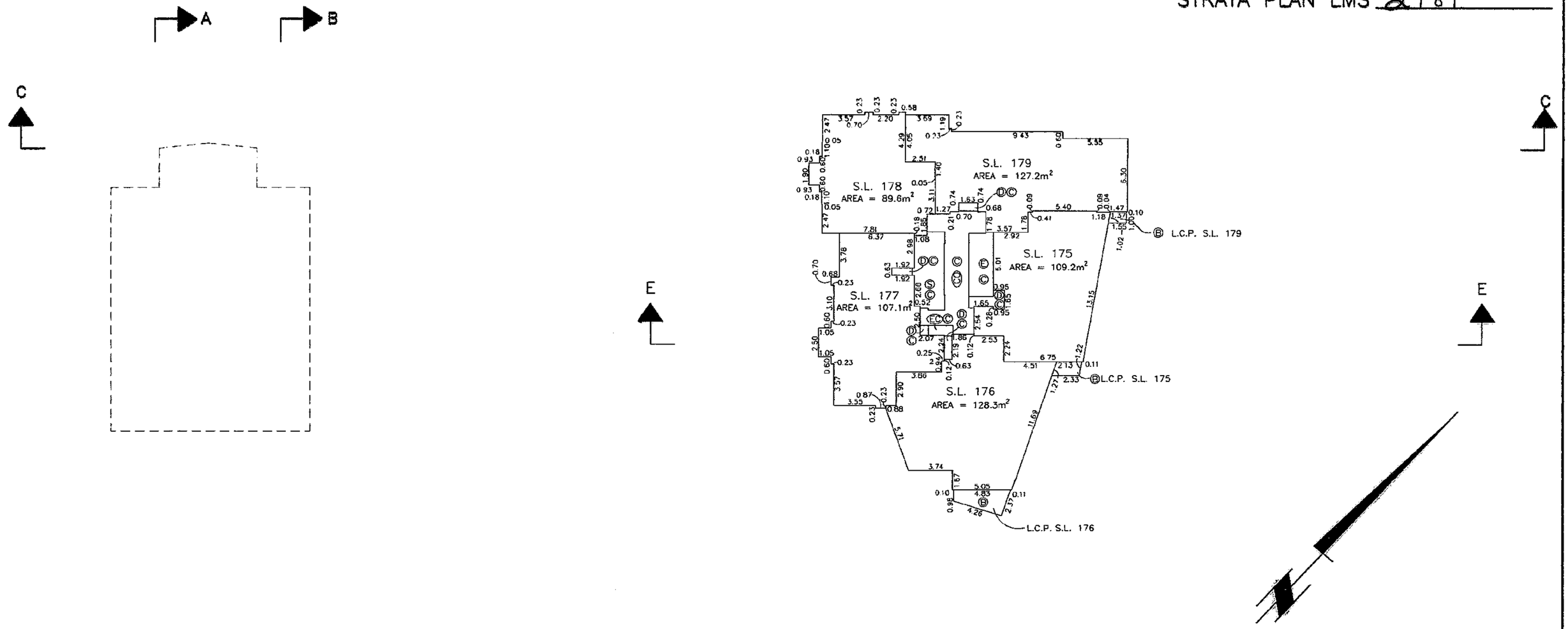

FIFTEENTH FLOOR

5m 0 5 10 20m

SCALE: 1 : 250

BCLS

14th March, 1997

FILE: 2809-0

DWG.: 1337 REV: 1

FILED LMLMS2781 T42243 2006-03-30-11.33.25.893917

DUPLICATE MYLAR

STRATA PLAN LMS 2781

A B

C

E

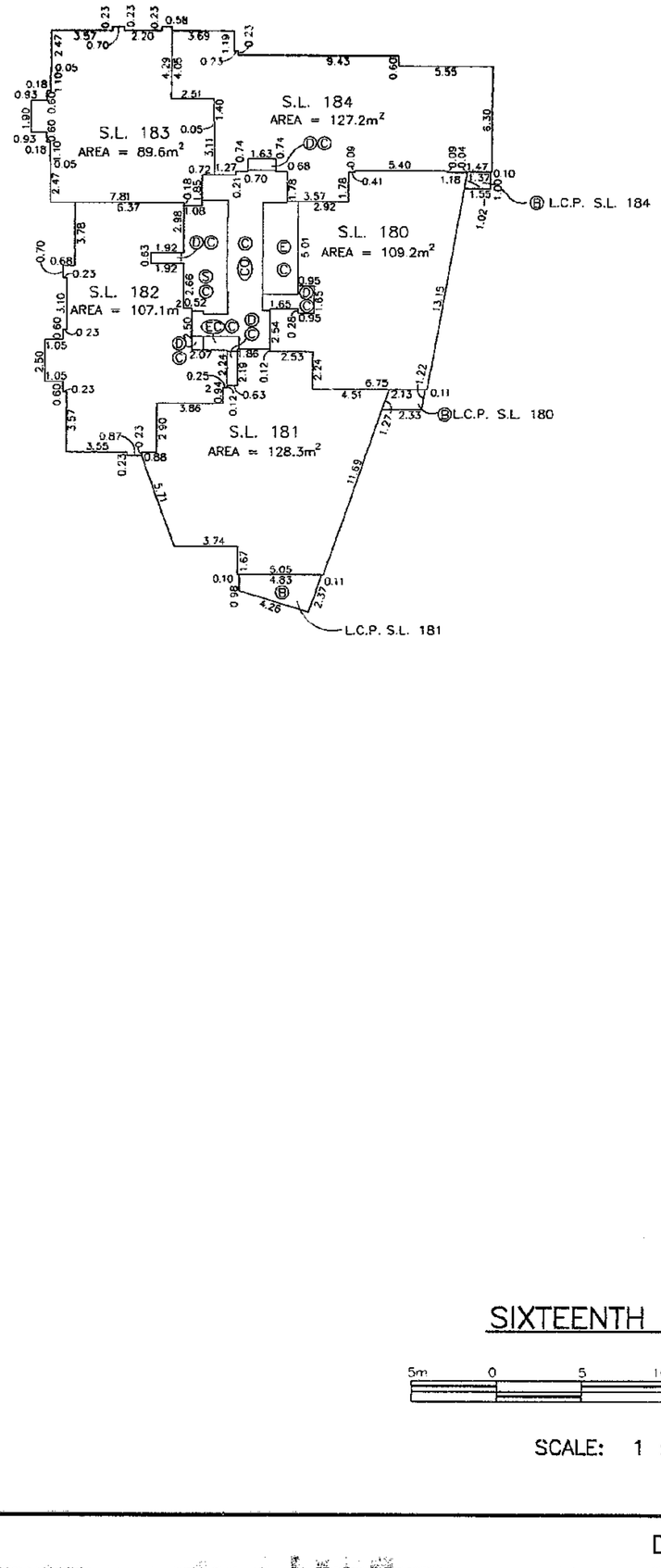

C

E

A B

SIXTEENTH FLOOR

5m 0 5 10 20m

SCALE: 1 : 250

BCLS

14th March, 1997

FILE: 2809-0

DWG.: 1337 REV.: 1

DUPLICATE MYLAR

FILED LMLMS2781 T42243 2006-03-30-11.33.25.893917

STRATA PLAN LMS 2781

A B C E

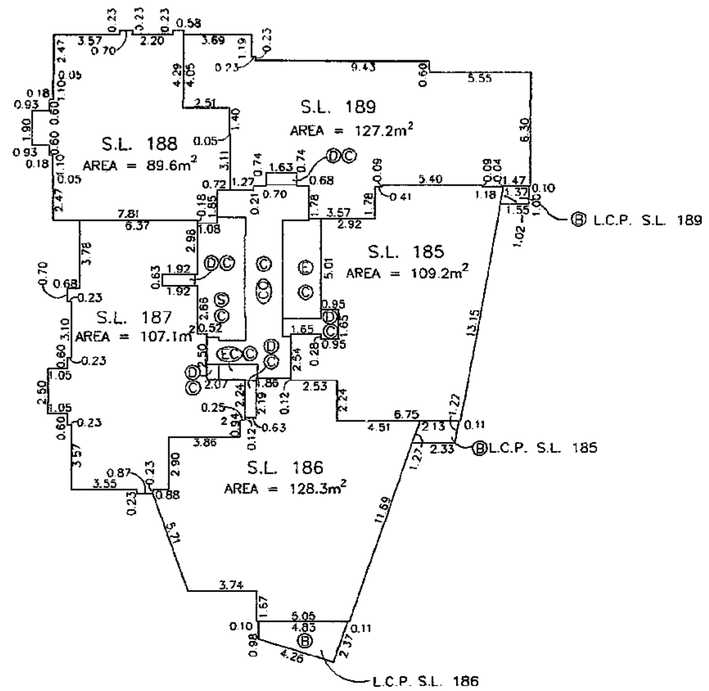

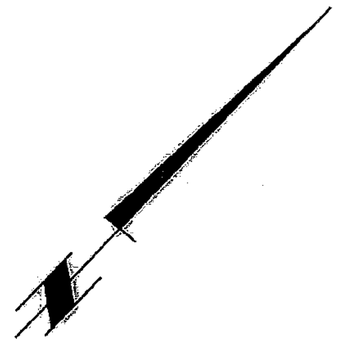

A B C E

SEVENTEENTH FLOOR

5m 0 5 10 20m

SCALE: 1 : 250

BCLS

14th March, 1997

FILE: 2809-0

DWG.: 1337 REV: 1

FILED LMLMS2781 T42243 2006-03-30-11.33.25.893917

STRATA PLAN LMS 2781

A B C E

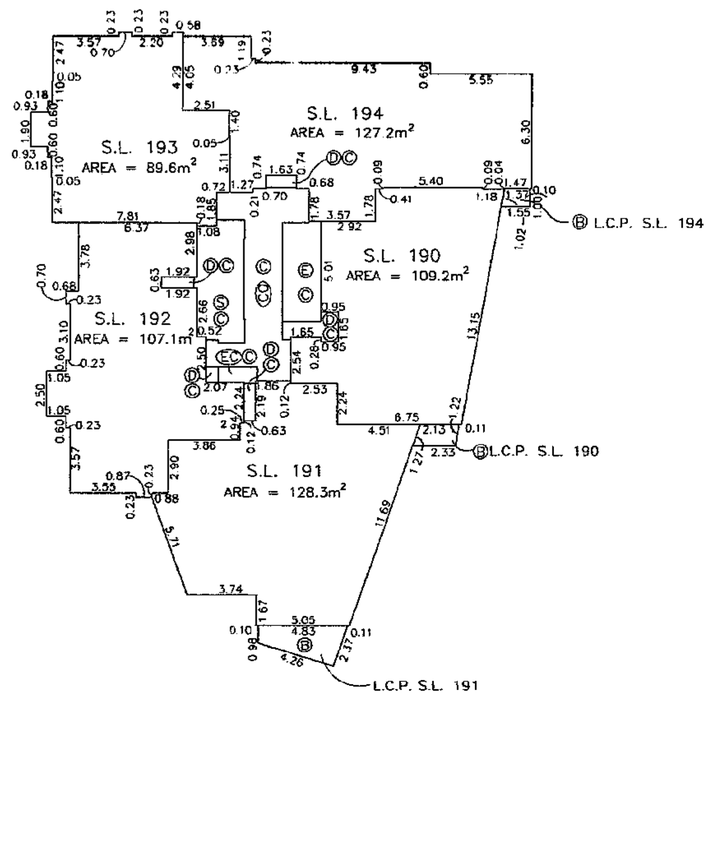

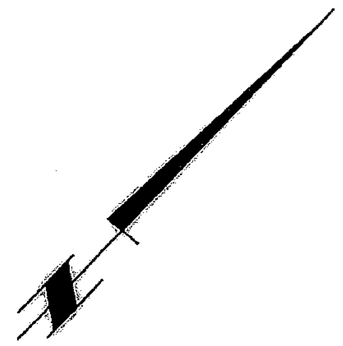

A B

EIGHTEENTH FLOOR

5m 0 5 10 20m

SCALE: 1 : 250

.B.C.L.S.

14th March, 1997

FILE: 2809-0

DWG.: 1337 REV.: 1

FILED LMLMS2781 T42243 2006-03-30-11.33.25.893917

STRATA PLAN LMS 2781

A B C E

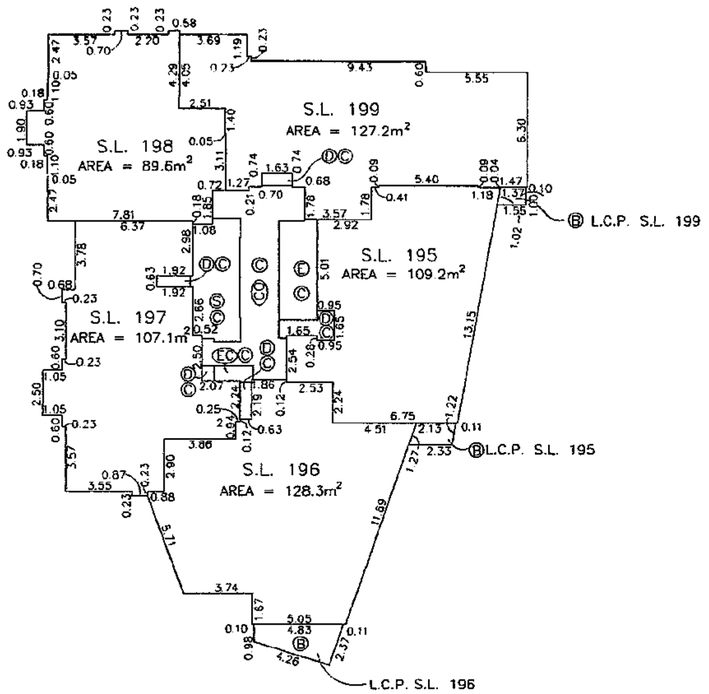

A B C E

NINETEENTH FLOOR

5m 0 5 10 20m

SCALE: 1 : 250

N.H.S. BCLS

14th March, 1997

FILE: 2809-0

DWG.: 1337 REV.: 1

FILED LMLMS2781 T42243 2006-03-30-11.33.25.893917

DUPLICATE MYLAR

STRATA PLAN LMS 2781

A B

C

E

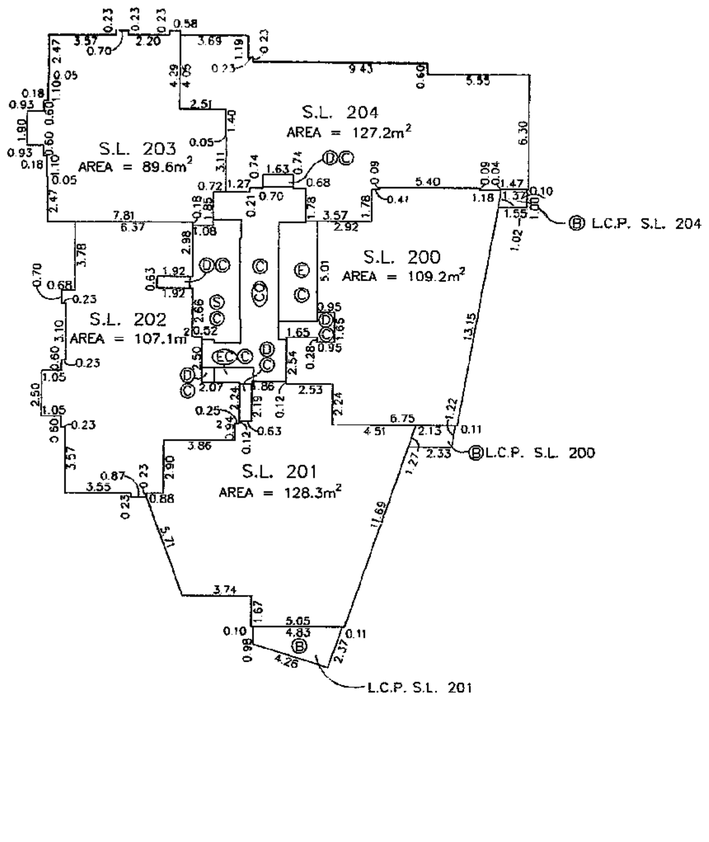

C

E

A B

TWENTIETH FLOOR

5m 0 5 10 20m

SCALE: 1 : 250

BCLS

14th March, 1997

FILE: 2809-0

DWG.: 1337 REV.: 1

DUPLICATE MYLAR

FILED LMLMS2781 T42243 2006-03-30-11.33.25.893917

STRATA PLAN LMS 2781

A B C E

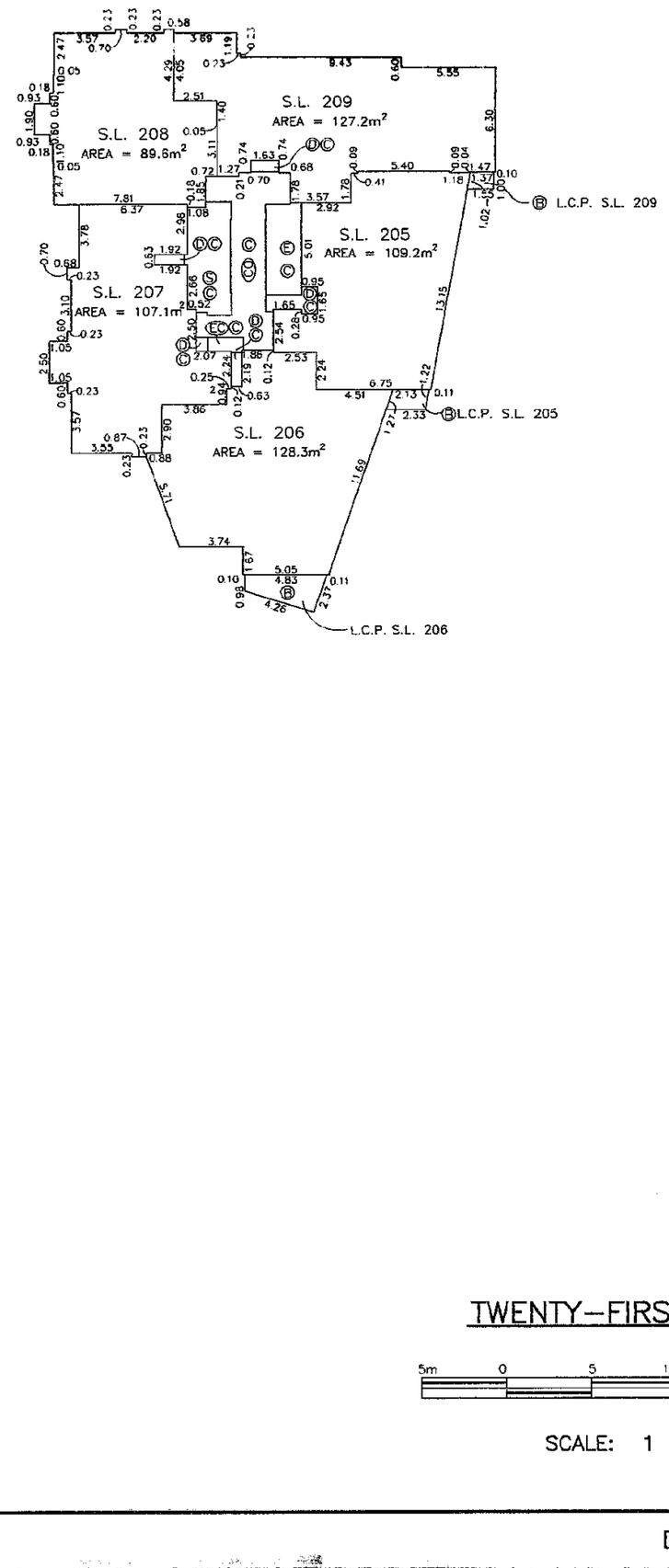

A B C E

TWENTY–FIRST FLOOR

5m 0 5 10 20m

SCALE: 1 : 250

BCLS

14th March, 1997

FILE: 2809–0

DWG: 1337 REV: 1

FILED LMLMS2781 T42243 2006-03-30-11.33.25.893917

STRATA PLAN LMS 2781

A B C E

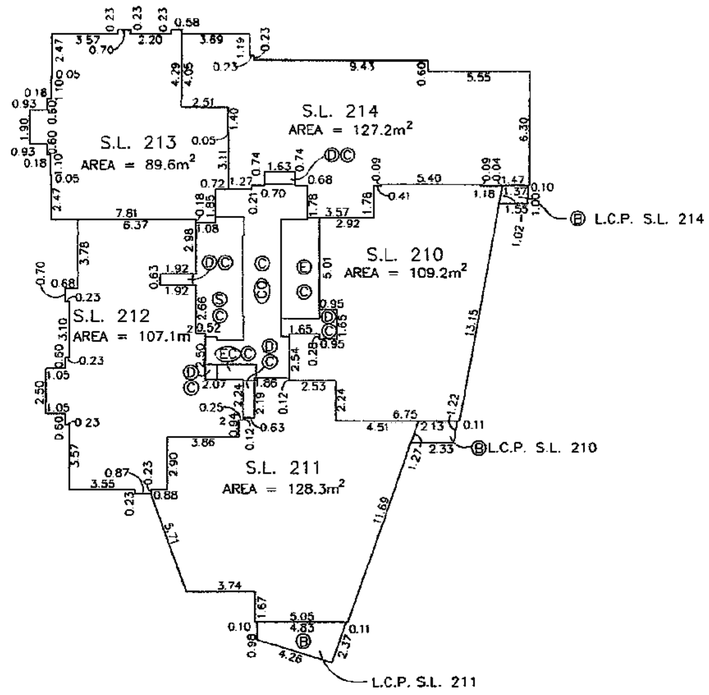

A B C E

TWENTY–SECOND FLOOR

5m 0 5 10 20m

SCALE: 1 : 250

B.C.L.S.

14th March, 1997

FILE: 2809–0

DWG.: 1337 REV.: 1

FILED LMLMS2781 T42243 2006-03-30-11.33.25.893917

DUPLICATE MYLAR

STRATA PLAN LMS 2781



TWENTY–THIRD FLOOR

5m 0 5 10 20m

SCALE: 1 : 250

,B.C.L.S.

14th March, 1997

FILE: 2809–0

DWG.: 1337 REV.: 1

FILED LMLMS2781 T42243 2006-03-30-11.33.25.893917

STRATA PLAN LMS 2781

C

E

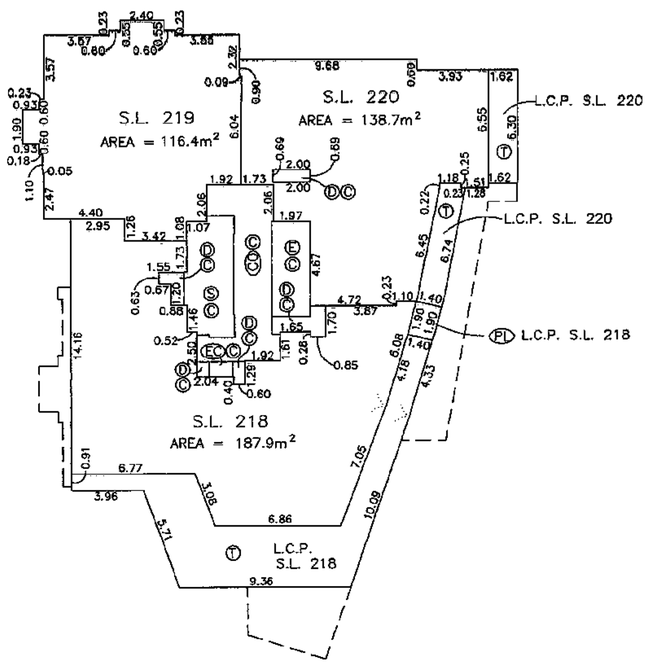

C

E

TWENTY–FIFTH FLOOR

5m 0 5 10 20m

SCALE: 1 : 250

.B.C.L.S.

14th March, 1997

FILE: 2809–0

DWG.: 1337 REV.: 1

FILED LMLMS2781 T42243 2006-03-30-11.33.25.893917

STRATA PLAN LMS 2781

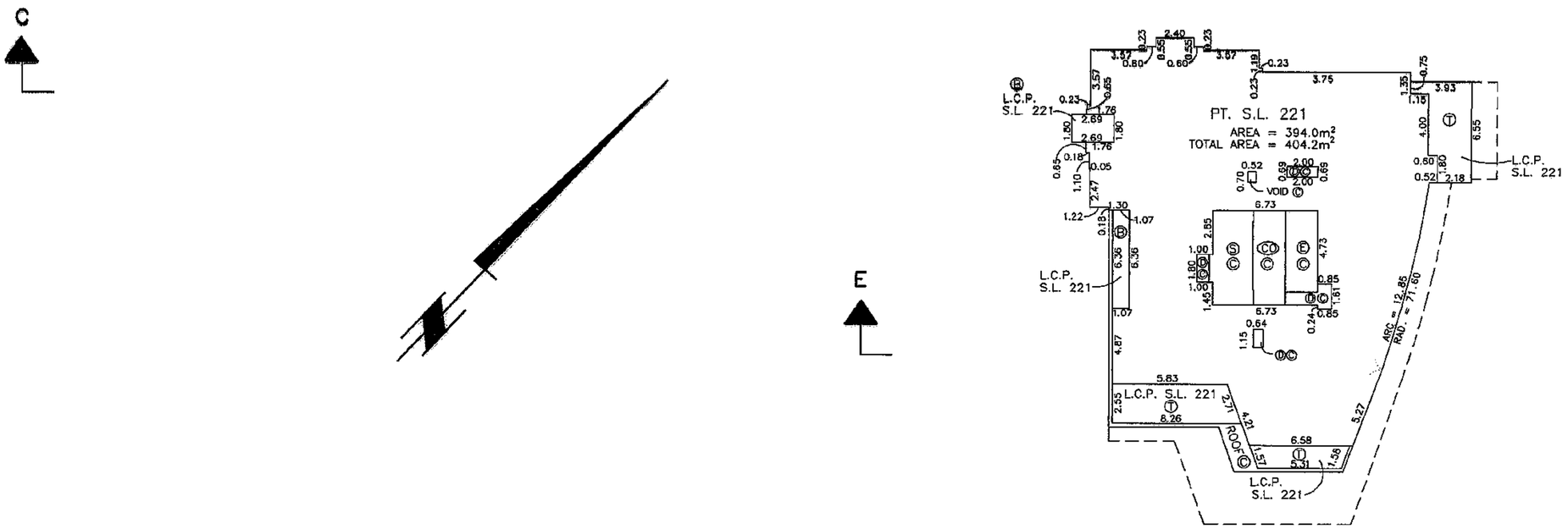

TWENTY–SIXTH FLOOR

5m 0 5 10 20m

SCALE: 1 : 250

,B.C.L.S.

14th March, 1997

FILE: 2809–0

DWG.: 1337 REV.: 1

FILED LMLMS2781 T42243 2006-03-30-11.33.25.893917

STRATA PLAN LMS 2781

C

E

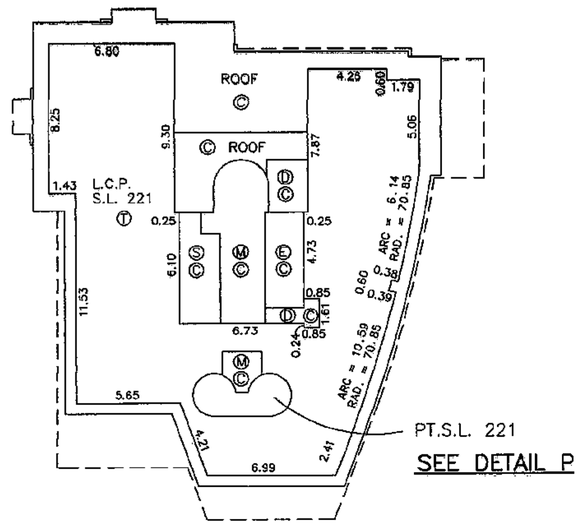

C

E

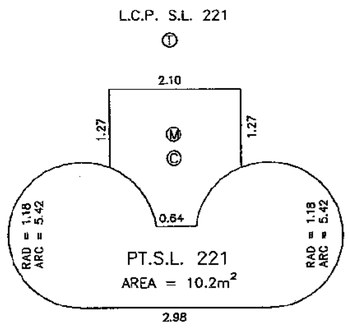

DETAIL P

NOT TO SCALE

TWENTY-SEVENTH FLOOR (ROOF TERRACE)

5m 0 5 10 20m

SCALE: 1 : 250

,B.C.L.S.

14th March, 1997

FILE: 2809-0

DWG.: 1337 REV.: 1

FILED LMLMS2781 T42243 2006-03-30-11.33.25.893917

DUPLICATE MYLAR

STRATA PLAN LMS 2781

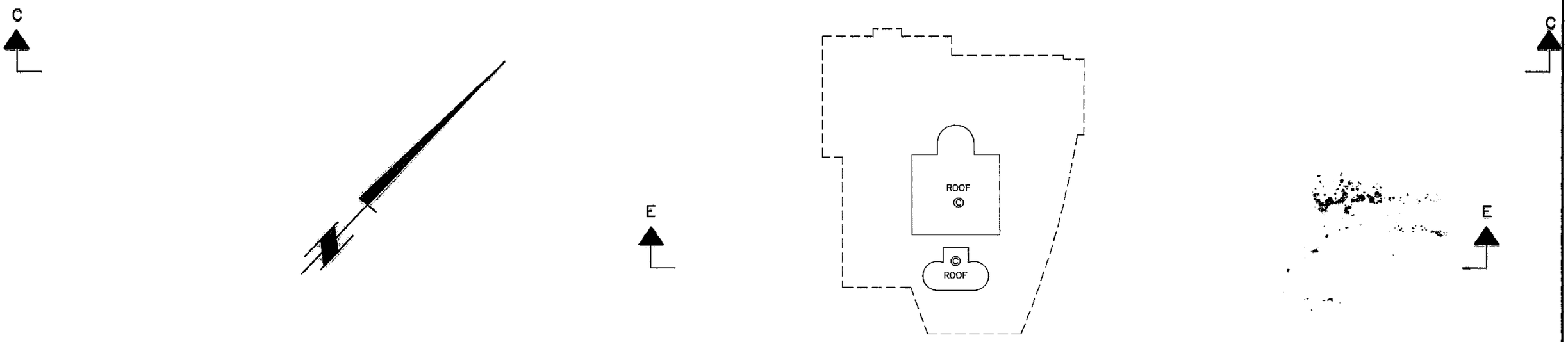

ROOF

5m 0 5 10 20m

SCALE: 1 : 250

,B.C.L.S.

14th March, 1997

FILE: 2809-0

DWG.: 1337 REV.: 1

DUPLICATE MYLAR

FILED LMLMS2781 T42243 2006-03-30-11.33.25.893917

STRATA PLAN LMS 2781

RECORD OF BY-LAWS AND ORDERS, ETC.

FILING		DOCUMENT	
NUMBER	DATE	DATE	NATURE AND PARTICULARS
BL161559	1997/05/07		NOTIFICATION OF CHANGE OF BYLAWS

RECORD OF BY-LAWS AND ORDERS, ETC.

FILING		DOCUMENT	
NUMBER	DATE	DATE	NATURE AND PARTICULARS

DEALINGS AFFECTING THE COMMON PROPERTY

REGISTRATION		DOCUMENT	
NUMBER	DATE	DATE	NATURE AND PARTICULARS
		COMMON PROPERTY SHEET CLOSED: 1997/05/07	
		SEARCH ALTOS2 OR BC ONLINE FOR CURRENT INFORMATION BC REG. 76195.	
		LINDA J. KILBRIDE, REGISTRAR VANCOUVER (NEW WESTMINSTER LAND TITLE DISTRICT.	

MJB. BCLS

FILE 2809-0
DWG 1337

FILED LMLMS2781 T42243 2006-03-30-11.33.25.893917

DUPLICATE MYLAR

STRATA PLAN LMS 2781

DEALINGS AFFECTING THE COMMON PROPERTY

REGISTRATION		DOCUMENT	
NUMBER	DATE	DATE	NATURE AND PARTICULARS
COMMON PROPERTY SHEET CLOSED: SEE SHEET 37			

DEALINGS AFFECTING THE COMMON PROPERTY

REGISTRATION		DOCUMENT	
NUMBER	DATE	DATE	NATURE AND PARTICULARS
COMMON PROPERTY SHEET CLOSED SEE SHEET 37			

DEALINGS AFFECTING THE COMMON PROPERTY

REGISTRATION		DOCUMENT	
NUMBER	DATE	DATE	NATURE AND PARTICULARS
COMMON PROPERTY SHEET CLOSED SEE SHEET 37			

MMS. , B.C.L.S.

FILE: 2809-0
DWG: 1337

DUPLICATE MYLAR