STRATA PLAN OVER LOT " D ", BLOCK 100, DISTRICT LOT 541, REFERENCE PLAN VAP 23145, NEW WESTMINSTER DISTRICT. B.C.G.S. 92G . 025

STRATA PLAN BCS 478

DEPOSITED AND REGISTERED IN THE LAND TITLE OFFICE
AT NEW WESTMINSTER ,B.C.
THIS 21 DAY OF AUG ,2003.

B. Bigras /CP
DEPUTY REGISTRAR

BU332311 - BU332415

5 0 5 10 20 30
SCALE 1 : 500
ALL DISTANCES ARE IN METRES

CIVIC ADDRESS
THE ALTADENA
1238 BURRARD STREET,
VANCOUVER, B.C.

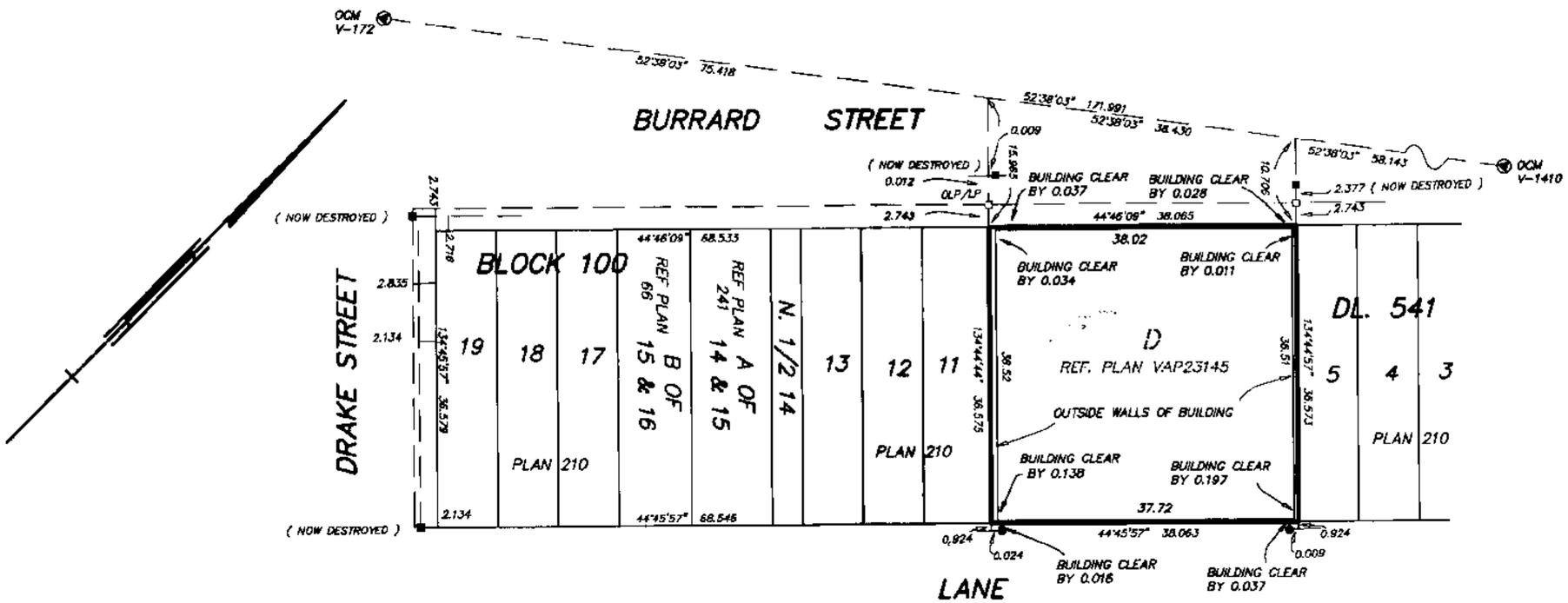

I, H. DAVID LIDDLE, OF ALDERGROVE, BRITISH COLUMBIA LAND SURVEYOR, HEREBY CERTIFY THAT THE BUILDING SHOWN ON THIS STRATA PLAN HAS NOT, AS OF THE 7th DAY OF AUGUST , 2003, BEEN PREVIOUSLY OCCUPIED. DATED AT SURREY, B. C., THIS 7th DAY OF AUGUST , 2003.

B. C. L. S.

I, H. DAVID LIDDLE, OF ALDERGROVE, BRITISH COLUMBIA LAND SURVEYOR, HEREBY CERTIFY THAT THE BUILDING ERECTED ON THE PARCEL DESCRIBED ABOVE IS WHOLLY WITHIN THE EXTERNAL BOUNDARIES OF THAT PARCEL. DATED AT SURREY, B.C. THIS 7th DAY OF AUGUST , 2003.

B. C. L. S.

SL	DENOTES STRATA LOT
©	DENOTES COMMON PROPERTY
LCP	DENOTES LIMITED COMMON PROPERTY
LCP – R	DENOTES LIMITED COMMON PROPERTY STRATA LOTS 4 TO 105 INCLUSIVE
LCP – C	DENOTES LIMITED COMMON PROPERTY STRATA LOTS 1, 2 AND 3 INCLUSIVE
D	DENOTES DECK
B	DENOTES BALCONY
T	DENOTES TERRACE
PS	DENOTES PARKING STALL
EB	DENOTES ENCLOSED BALCONY
STL	DENOTES LCP STORAGE LOCKERS

ALL STRATA LOT BOUNDARIES ARE TAKEN TO :–
1) CENTRE LINE OF ALL INTERNAL DEMISE WALLS,
2) CENTRE LINE OF CONCRETE ELEVATOR CORE WALLS
3) TO A LOCATION .01 METRES INSIDE THE OUTSIDE OF EXTERNAL WALLS OR WHERE THERE ARE WINDOWS, TO A LOCATION .01 METRES INSIDE THE OUTSIDE CONCRETE UPSTAND.

PARKING STALL ALLOCATION IS SHOWN AS EITHER FOR © LCP – R, OR LCP – C.

DECKS, BALCONIES AND TERRANCES ARE ALL PART OF STRATA LOT INDICATED. ie PT OF, SL – 3, D – 3

STORAGE LOCKERS (STL) ARE NOT PART OF STRATA LOTS AND ARE INDICATED. ie STL – 73

LEGEND :

- INDICATES CONTROL MONUMENT FOUND
- INDICATES LEAD PLUG FOUND
- INDICATES STANDARD IRON POST FOUND
- INDICATES LEAD PLUG PLACED

GRID BEARINGS ARE DERIVED FROM OBSERVATIONS BETWEEN CONTROL MONUMENTS V–172 AND V–1410, INTEGRATED SURVEY AREA #13, CITY OF VANCOUVER.

DISTANCES SHOWN ARE GROUND LEVEL MEASURED DISTANCES. PRIOR TO COMPUTATION OF U.T.M. CO–ORDINATES MULTIPLY BY THE MEAN COMBINED FACTOR 0.9995987 (NAD 83 C.S.R.S.).

ALL DISTANCES ARE IN METRES.

I, H. DAVID LIDDLE, A BRITISH COLUMBIA LAND SURVEYOR OF ABBOTSFORD, IN BRITISH COLUMBIA, CERTIFY THAT I WAS PRESENT AT AND PERSONALLY SUPERINTENDED THE SURVEY REPRESENTED BY THIS PLAN, AND THAT THE SURVEY AND PLAN ARE CORRECT.
THE FIELD SURVEY WAS COMPLETED ON THE 7th DAY OF AUGUST , 2003.
THE PLAN WAS COMPLETED AND CHECKED, AND THE CHECKLIST FILED UNDER # ECP–4149 ON THE 7th DAY OF AUGUST , 2003.

B. C. L. S.

MURRAY & ASSOCIATES
201–12448 82nd AVENUE
SURREY, B.C.
V3W 3E9
(604) 597–9189

THIS PLAN LIES WITHIN THE GREATER VANCOUVER REGIONAL DISTRICT

(CITY OF VANCOUVER)

FILE 8845

FILED VABC5478 Y30287 2007-06-21-11.31.28.811275

STRATA PLAN
BCS 478

INCOFACT CONSULTANTS LTD.,
INC. NO. 582058

PETER LEE
AUTHORIZED SIGNATORY
(PRINT NAME CLEARLY NEAR SIGNATURE)

CALVIN CHAN
AUTHORIZED SIGNATORY
(PRINT NAME CLEARLY NEAR SIGNATURE)

JOHN CHAO
WITNESS AS TO BOTH SIGNATURES
(PRINT NAME CLEARLY NEAR SIGNATURE)

JOHN CHAO
Barrister & Solicitor
900 North Tower, Oakridge Centre
650 W. 41st Avenue
Vancouver, B.C. V5Z 2M9
Tel: 604-261-1234

ADDRESS

OCCUPATION

COAST CAPITAL SAVINGS CREDIT UNION
(FORMERLY SURREY METRO SAVINGS CREDIT UNION)

AUTHORIZED SIGNATORY NORM KRANNITZ
(PRINT NAME CLEARLY NEAR SIGNATURE)

AUTHORIZED SIGNATORY KEN HAHN
(PRINT NAME CLEARLY NEAR SIGNATURE)

ROSE MCKEEN
WITNESS AS TO BOTH SIGNATURES
(PRINT NAME CLEARLY NEAR SIGNATURE)

15117 - 101 AVENUE SURREY, BC V3R 6P7
ADDRESS

MANAGER BUSINESS ACCOUNTS
OCCUPATION

COAST CAPITAL SAVINGS CREDIT UNION

AUTHORIZED SIGNATORY NORM KRANNITZ
(PRINT NAME CLEARLY NEAR SIGNATURE)

AUTHORIZED SIGNATORY KEN HAHN
(PRINT NAME CLEARLY NEAR SIGNATURE)

ROSE MCKEEN
WITNESS AS TO BOTH SIGNATURES
(PRINT NAME CLEARLY NEAR SIGNATURE)

15117 - 101 AVENUE SURREY, BC V3R 6P7
ADDRESS

MANAGER BUSINESS ACCOUNTS
OCCUPATION

MURRAY & ASSOCIATES
201-12448 82nd AVENUE
SURREY, B.C.
V3W 3E9
(604) 597-9189

B.C.L.S.
7th August 2003

FILE 8845

BUILDING SECTION

STRATA PLAN
BCS 478

HORIZONTAL SCALE 1 : 100
VERTICAL NOT TO SCALE

SECTION A – A'

FOURTEENTH LEVEL	PT OF SL – 100	PT OF SL – 101	PT OF SL – 102
THIRTEENTH LEVEL	PT OF SL – 93	PT OF SL – 94	PT OF SL – 95
TWELVE LEVEL	PT OF SL – 85	PT OF SL – 86	PT OF SL – 87
ELEVENTH LEVEL	PT OF SL – 77	PT OF SL – 78	PT OF SL – 79
TENTH LEVEL	PT OF SL – 69	PT OF SL – 70	PT OF SL – 71
NINTH LEVEL	PT OF SL – 61	PT OF SL – 62	PT OF SL – 63
EIGHT LEVEL	PT OF SL – 53	PT OF SL – 54	PT OF SL – 55
SEVENTH LEVEL	PT OF SL – 45	PT OF SL – 46	PT OF SL – 47
SIXTH LEVEL	PT OF SL – 37	PT OF SL – 38	PT OF SL – 39
FIFTH LEVEL	PT OF SL – 29	PT OF SL – 30	PT OF SL – 31
FOURTH LEVEL	PT OF SL – 21	PT OF SL – 22	PT OF SL – 23
THIRD LEVEL	PT OF SL – 13	PT OF SL – 14	PT OF SL – 15
SECOND LEVEL	PT OF SL – 6	PT OF SL – 7	PT OF SL – 8

	ROOF	WALKWAY LCP – R	ROOF										ROOF	WALKWAY LCP – R	ROOF	
GROUND LEVEL	RAMP ©			LOADING DOCK ©	RESIDENTIAL BIKE STORAGE AREA LCP – R				EXIT AREA LCP –R	AMENITY / EXERCISE LCP –R						
PARKING LEVEL P 1	LCP – R RAMP			LCP – R PS	LCP – R	ELECTRICAL ROOM ©			VESTIBULE LCP –R	PARKING LEVEL					LCP – R	
PARKING LEVEL P 2	LCP – R RAMP		LCP – R PARKING LEVEL P 2			STL – 67 RESIDENTIAL	LCP–R	STL – 97 LOCKERS	LCP – R	VESTIBULE LCP – R	LCP – R	LCP – R PS	LCP – R PS	LCP – R PS	RAMP	LCP – R
PARKING LEVEL P 3	LCP – R PS	LCP – R PS	LCP – R PARKING LEVEL P 3			STL – 49 RESIDENTIAL	LCP–R	STL – 63 LOCKERS	LCP – R	VESTIBULE LCP – R	LCP – R	LCP – R PS	LCP – R PS	LCP – R PS	LCP – R RAMP	

SECTION B – B'

FOURTEENTH LEVEL	PT OF SL – 102	PT OF SL – 103	PT OF SL – 104
THIRTEENTH LEVEL	PT OF SL – 95	PT OF SL – 96	PT OF SL – 97
TWELVE LEVEL	PT OF SL – 87	PT OF SL – 88	PT OF SL – 89
ELEVENTH LEVEL	PT OF SL – 79	PT OF SL – 80	PT OF SL – 81
TENTH LEVEL	PT OF SL – 71	PT OF SL – 72	PT OF SL – 73
NINTH LEVEL	PT OF SL – 63	PT OF SL – 64	PT OF SL – 65
EIGHT LEVEL	PT OF SL – 55	PT OF SL – 56	PT OF SL – 57
SEVENTH LEVEL	PT OF SL – 47	PT OF SL – 48	PT OF SL – 49
SIXTH LEVEL	PT OF SL – 39	PT OF SL – 40	PT OF SL – 41
FIFTH LEVEL	PT OF SL – 31	PT OF SL – 32	PT OF SL – 33
FOURTH LEVEL	PT OF SL – 23	PT OF SL – 24	PT OF SL – 25
THIRD LEVEL	PT OF SL – 15	PT OF SL – 16	PT OF SL – 17
SECOND LEVEL	PT OF SL – 8	PT OF SL – 9	PT OF SL – 10

	STAIRS LCP – R	WALKWAY LCP – R	ROOF			AMENITY LCP – R	ROOF
GROUND LEVEL	STAIRS LCP – R	EXERCISE AND AMENITY		LCP – R	LOBBY AND ENTRANCE ©		ENTRANCE
PARKING LEVEL P 1	LCP – R PARKING LEVEL			WATER ENTRY ©	LCP – R PS	© PARKING LEVEL	LCP – R PS
PARKING LEVEL P 2	LCP – R PS	LCP – R PARKING LEVEL		LCP – R PS	LCP – R PS	LCP – R PARKING LEVEL	LCP – R PS
PARKING LEVEL P 3	LCP – R PS	LCP – R PARKING LEVEL		LCP – R PS	LCP – R PS	LCP – R PARKING LEVEL	LCP – R PS

MURRAY & ASSOCIATES
201–12448 82nd AVENUE
SURREY, B.C.
V3W 3E9
(604) 597–9189

B.C.L.S.
August 2003

FILE 8845

PARKING LEVEL P 3

STRATA PLAN
BCS 478

AMENDED PURSUANT TO SECTION 257 STRATA PROPERTY ACT. THIS 29TH OCT, 2003.
SEE AMENDED SHEET 4A.
AND BU 446584

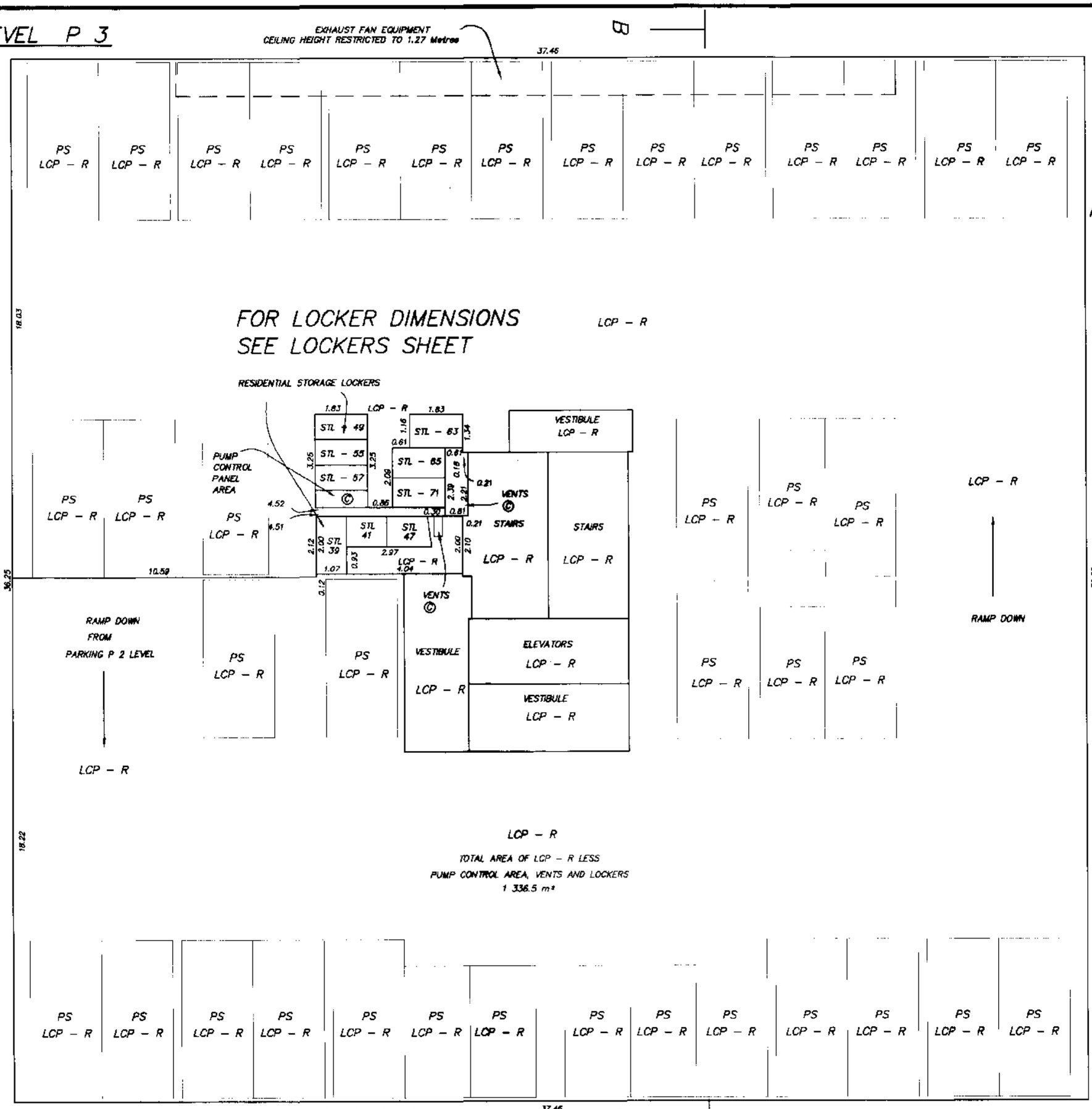

MURRAY & ASSOCIATES
201–12448 82nd AVENUE
SURREY, B.C.
V3W 3E9
(604) 597–9189

B.C.L.S.
7th August 2003

FILE 8845

AMENDED SHEET 4 A

SHEET 1 OF 3 SHEETS
AMENDED SHEET 4 OF 23 SHEETS

PLAN BCS 478

DEPOSITED IN THE LAND TITLE OFFICE
AT NEW WESTMINSTER ,B.C.
THIS 29 DAY OF OCT ,2003.

B. Bagnall /CP
REGISTRAR

REF: BV 446584

EXPLANATORY PLAN REMOVING LIMITED COMMON PROPERTY FOR STRATA LOTS 1 TO 105 INCLUSIVE, AND DESIGNATING LIMITED COMMON PROPERTY

STRATA LOTS :–
11, 13, 14, 18, 22, 23, 26, 43, 45, 48, 50, 51, AND 53 TO 59 INCL., 61 TO 67 INCL., 69, 70, AND 74 TO 78 INCL., 80, 82, 84, 88, 92 AND 96.
ALL OF STRATA PLAN BCS478.

PURSUANT TO SECTION 257 OF THE STRATA PROPERTY ACT

PARKING LEVEL P 3

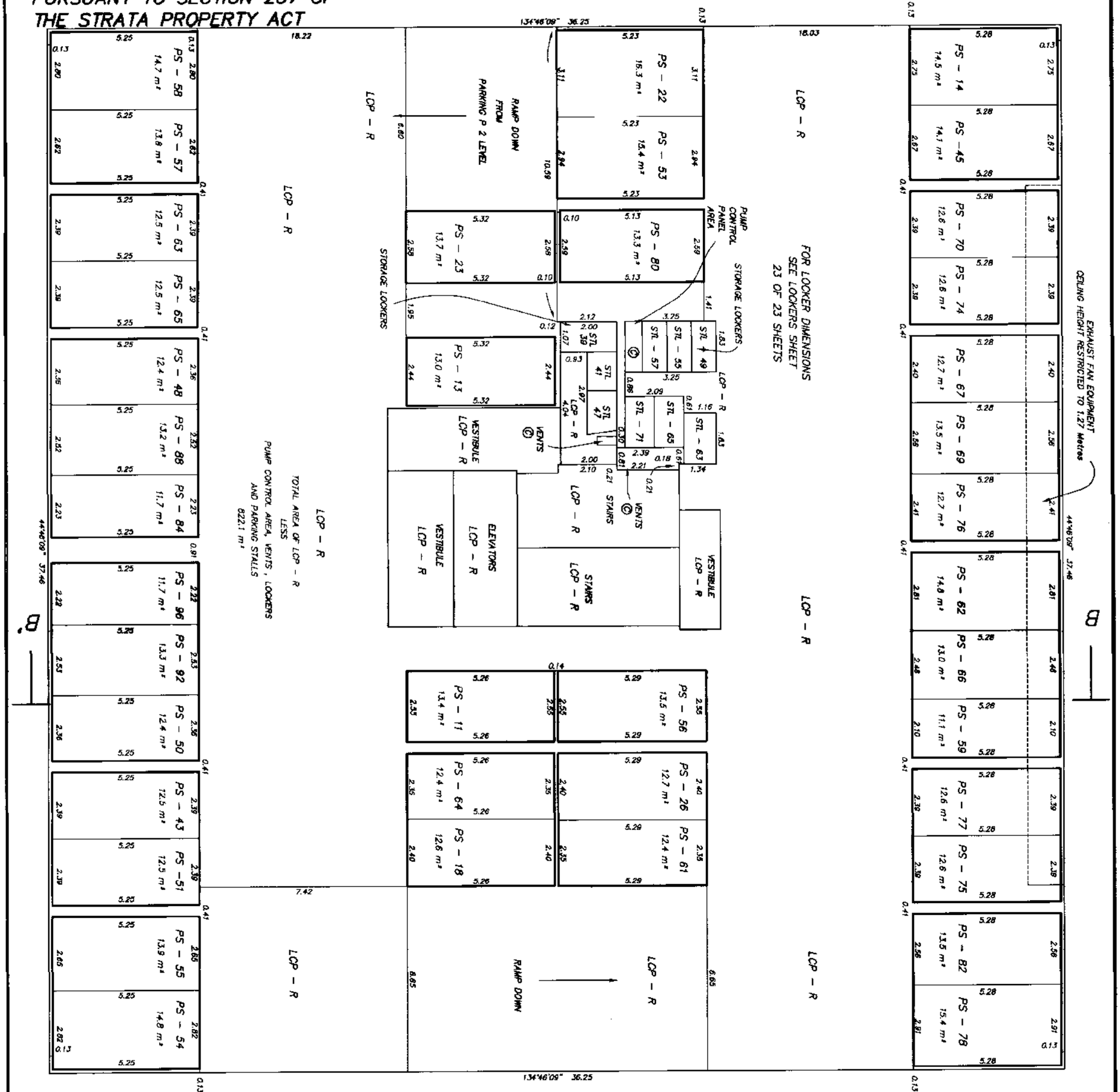

SCALE 1 : 100

THE PLAN WAS COMPLETED AND CHECKED, AND THE CHECKLIST FILED UNDER # 6538
ON THE 1 st DAY OF October , 2003.

B. C. L. S.

PARKING STALLS ARE LIMITED COMMON PROPERTY APPURTENANT TO STRATA LOT INDICATED i.e. PS – 10.

CERTIFIED CORRECT IN ACCORDANCE WITH LAND TITLE OFFICE RECORDS.
DATED THIS
1 st DAY OF October , 2003.

B. C. L. S.

FILE 8845

MURRAY & ASSOCIATES
201–12448 82nd AVENUE
SURREY, B.C.
V3W 3E9
(604) 597–9189

ALL ANGLES ARE 45 OR 90 DEGREES UNLESS STATED OTHERWISE.

INCL. DENOTES INCLUSIVE

FILED VABCS478 Y30287 2007-06-21-11.31.28.811275

PARKING LEVEL P 2

STRATA PLAN
BCS 478

AMENDED PURSUANT TO SECTION 257 STRATA PROPERTY ACT. THIS 29TH OCT 2003. SEE AMENDED SHEET 5A AND BV 446584

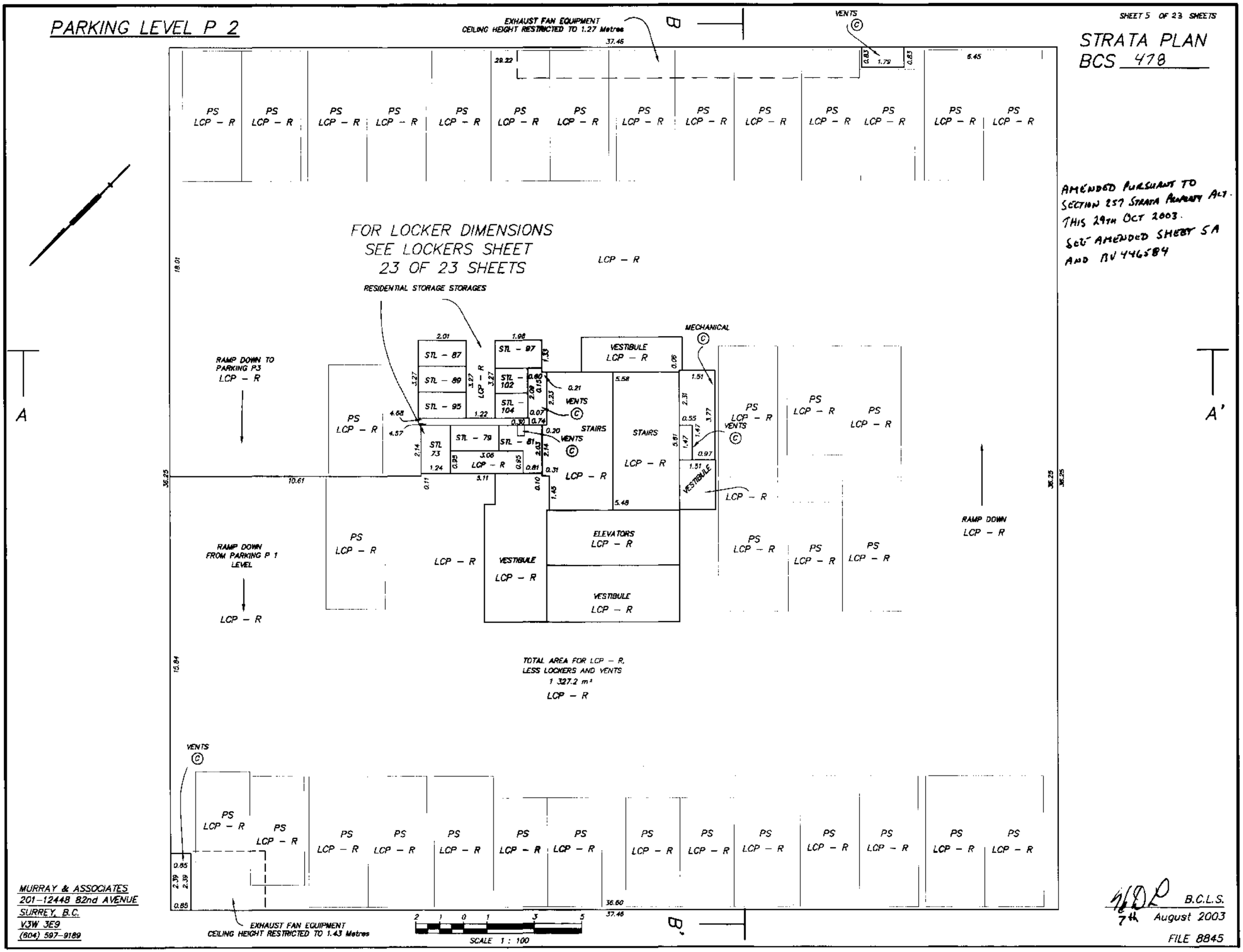

MURRAY & ASSOCIATES
201–12448 82nd AVENUE
SURREY, B.C.
V3W 3E9
(604) 597–9189

B.C.L.S.
7th August 2003

FILE 8845

AMENDED SHEET 5A

SHEET 2 OF 3 SHEETS
AMENDED SHEET 5 OF 23 SHEETS

PLAN BCS 478

DEPOSITED IN THE LAND TITLE OFFICE
AT NEW WESTMINSTER, B.C.
THIS 29 DAY OF OCT, 2003.

B. Bagan JCP
REGISTRAR

REF: BV 446584

EXPLANATORY PLAN REMOVING LIMITED COMMON PROPERTY FOR STRATA LOTS 1 TO 105 INCLUSIVE, AND DESIGNATING LIMITED COMMON PROPERTY STRATA LOTS :–

8, 17, 19, 21, 27, 30, 34, 35, 37, 38, 39, 41 AND 42, 46, 71, 72, 79, 81, 83, 85, 86, 87, 89, 90, 91 AND 93, 94, 95, 97 TO 102 INCL., 104 AND 105 ALL OF STRATA PLAN BCS478.

PURSUANT TO SECTION 257 OF THE STRATA PROPERTY ACT

PARKING LEVEL P 2

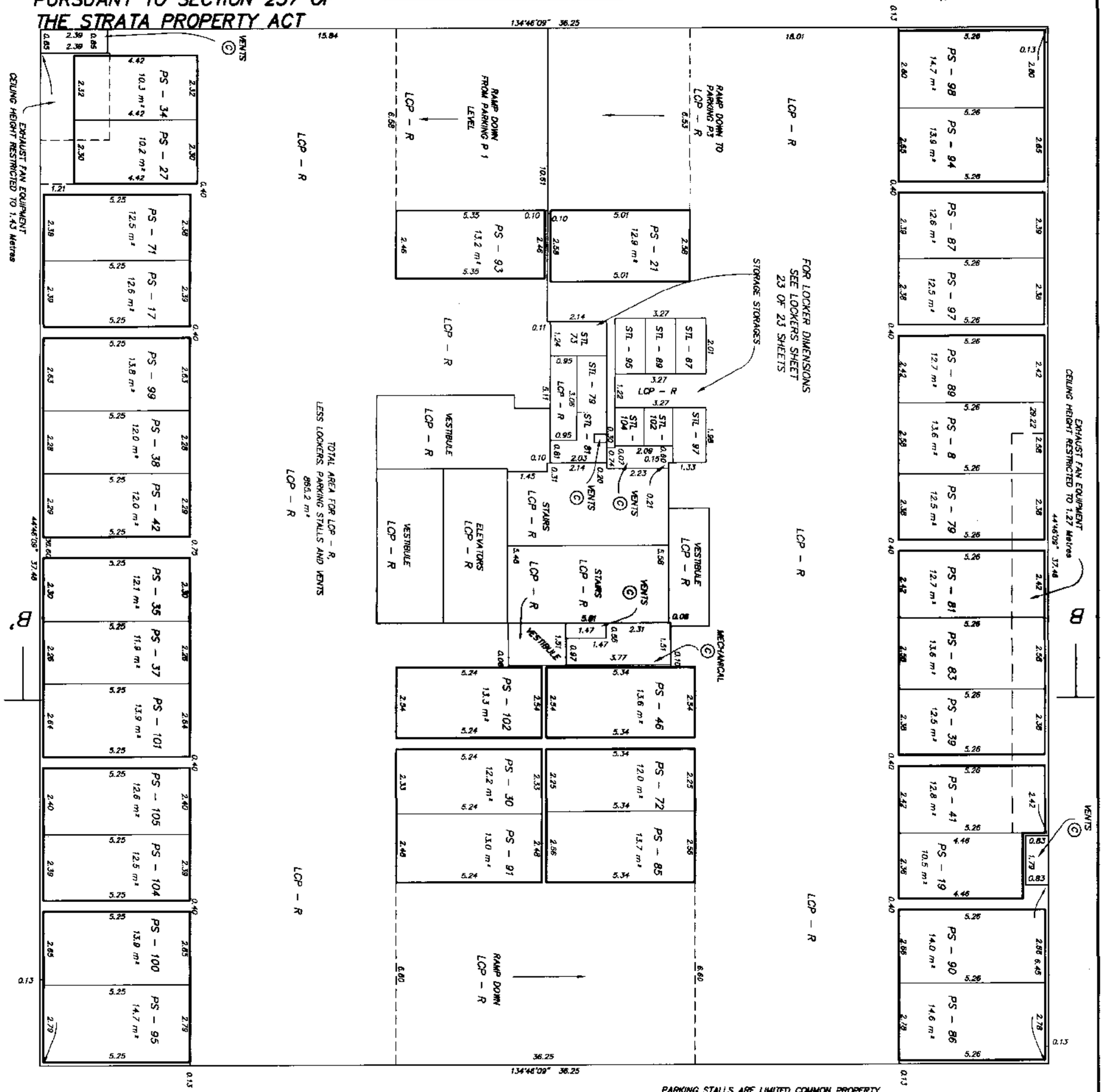

SCALE 1 : 100

THE PLAN WAS COMPLETED AND CHECKED, AND THE CHECKLIST FILED UNDER # 6538 ON THE 1 st DAY OF October, 2003.

B. C. L. S.

PARKING STALLS ARE LIMITED COMMON PROPERTY APPUTENTANT TO STRATA LOT INDICATED i.e. PS – 10.

CERTIFIED CORRECT IN ACCORDANCE WITH LAND TITLE OFFICE RECORDS. DATED THIS 1 st DAY OF October, 2003.

B. C. L. S.

MURRAY & ASSOCIATES
201–12448 82nd AVENUE
SURREY, B.C.
V3W 3E9
(604) 597–9189

ALL ANGLES ARE 45 OR 90 DEGREES UNLESS STATED OTHERWISE.

INCL. DENOTES INCLUSIVE

FILE 8845

FILED VABCS478 Y30287 2007-06-21-11.31.28.811275

PARKING LEVEL P1

STRATA PLAN
BCS 478

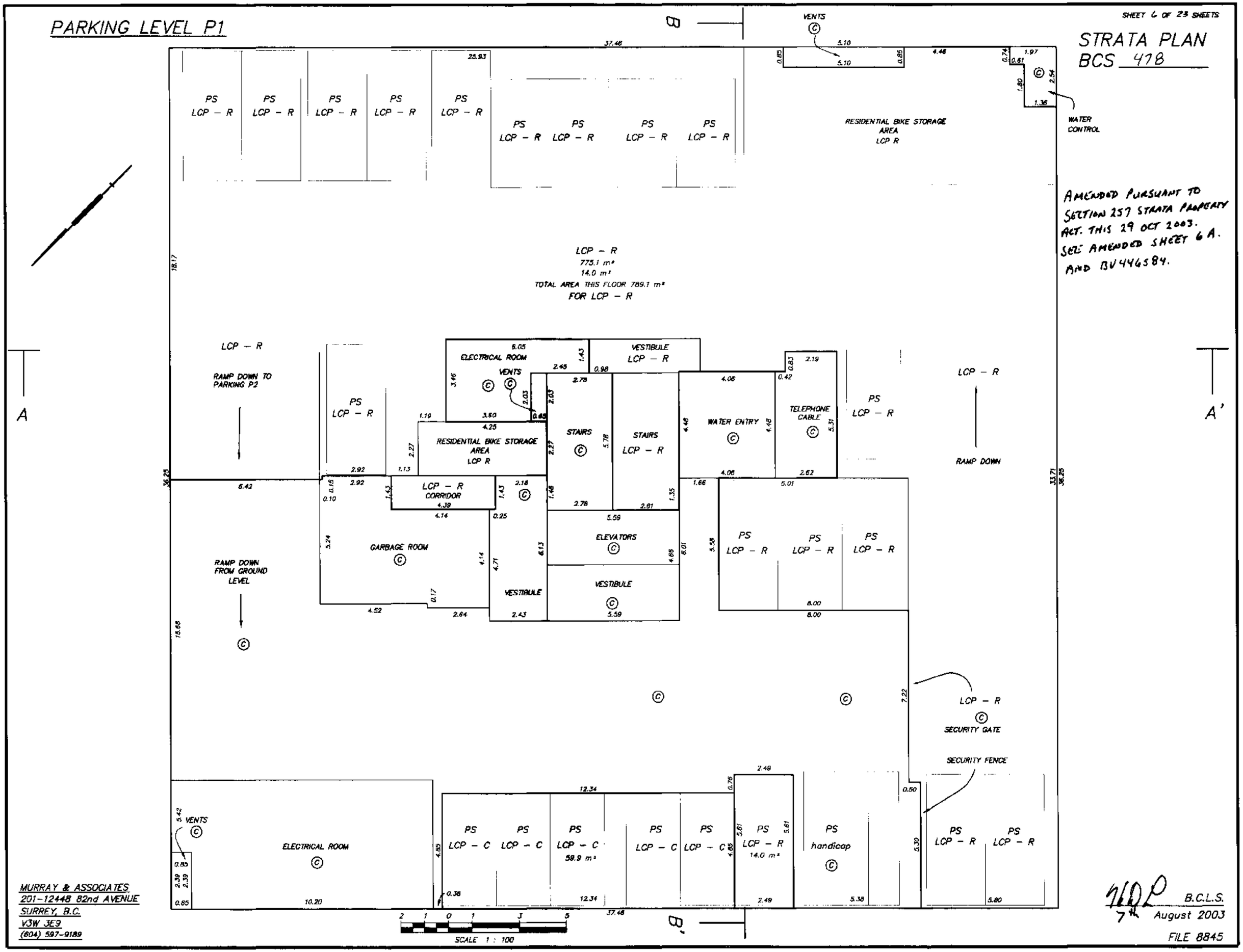

AMENDED PURSUANT TO SECTION 257 STRATA PROPERTY ACT. THIS 29 OCT 2003. SEE AMENDED SHEET 6 A. AND BV446584.

MURRAY & ASSOCIATES
201–12448 82nd AVENUE
SURREY, B.C.
V3W 3E9
(604) 597–9189

B.C.L.S.
7th August 2003

FILE 8845

AMENDED SHEET 6A

SHEET 3 OF 3 SHEETS
AMENDED SHEET 6 OF 23 SHEETS

PLAN BCS 478

DEPOSITED IN THE LAND TITLE OFFICE
AT NEW WESTMINSTER ,B.C.
THIS 29 DAY OF OCT ,2003.

B. Bigras /EP
REGISTRAR

REF: BV 446584

EXPLANATORY PLAN REMOVING LIMITED COMMON PROPERTY FOR STRATA LOTS 1 TO 105 INCLUSIVE, AND DESIGNATING LIMITED COMMON PROPERTY STRATA LOTS :–

1, 2, 3, 4, 6 , 7, 10. 15, 25, 29, 31, 33 AND 47, 49, 73 AND 103,
ALL OF STRATA PLAN BCS478.

PURSUANT TO SECTION 257 OF THE STRATA PROPERTY ACT

PARKING LEVEL P 1

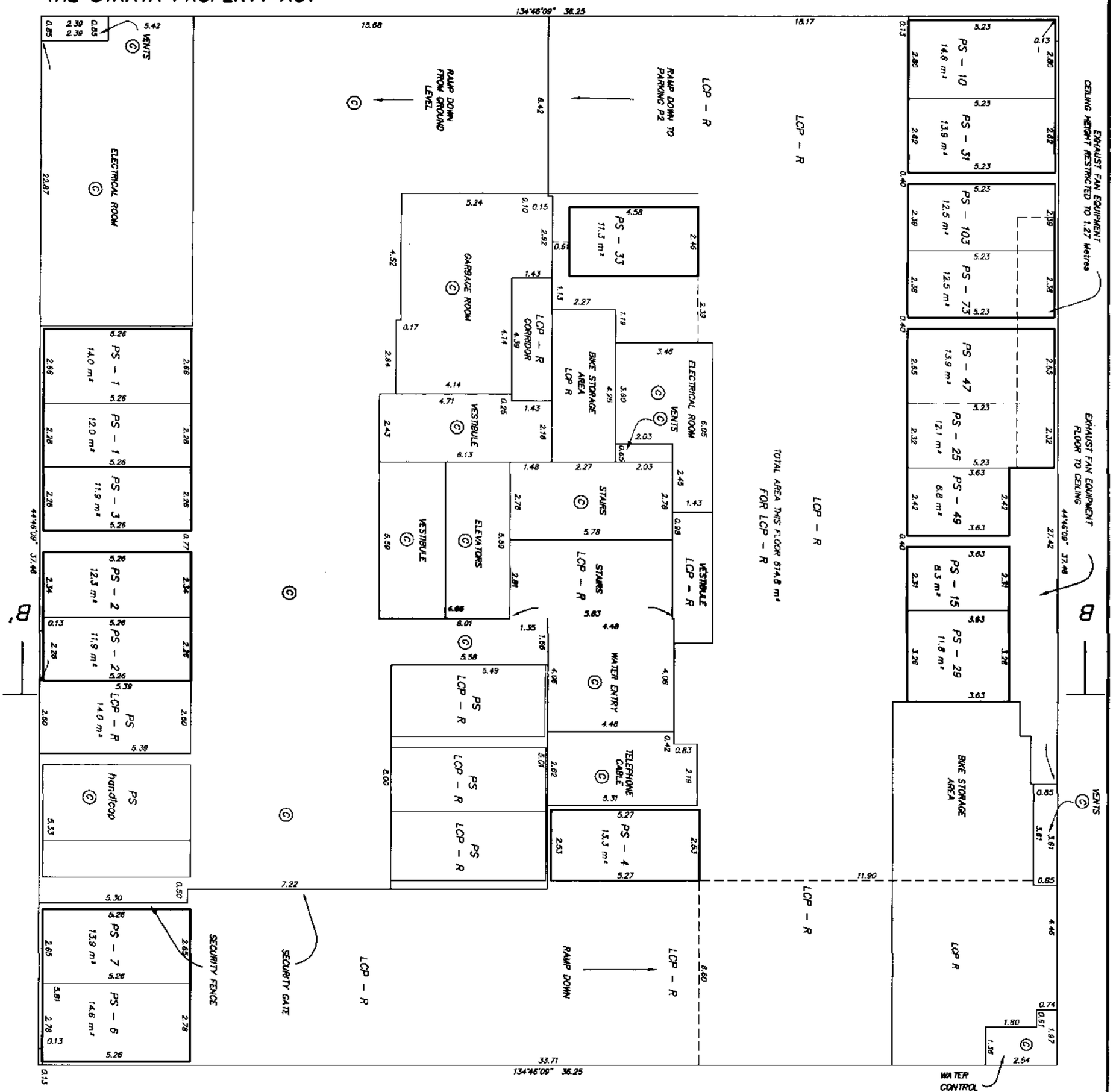

2 1 0 1 3 5
SCALE 1 : 100

THE PLAN WAS COMPLETED AND CHECKED, AND THE CHECKLIST FILED UNDER # 6538
ON THE 1 st DAY OF October , 2003.

PARKING STALLS ARE LIMITED COMMON PROPERTY APPUTENTANT TO STRATA LOT INDICATED i.e. PS – 10.

CERTIFIED CORRECT IN ACCORDANCE WITH LAND TITLE OFFICE RECORDS .
DATED THIS
1 st DAY OF October , 2003.

B. C. L. S.

B. C. L. S.

MURRAY & ASSOCIATES
201–12448 82nd AVENUE
SURREY, B.C.
V3W 3E9
(604) 597–9189

ALL ANGLES ARE 45 OR 90 DEGREES UNLESS STATED OTHERWISE.

INCL. DENOTES INCLUSIVE

FILE 8845

FILED VABCS478 Y30287 2007-06-21-11.31.28.811275

STRATA PLAN BCS 478

GROUND LEVEL

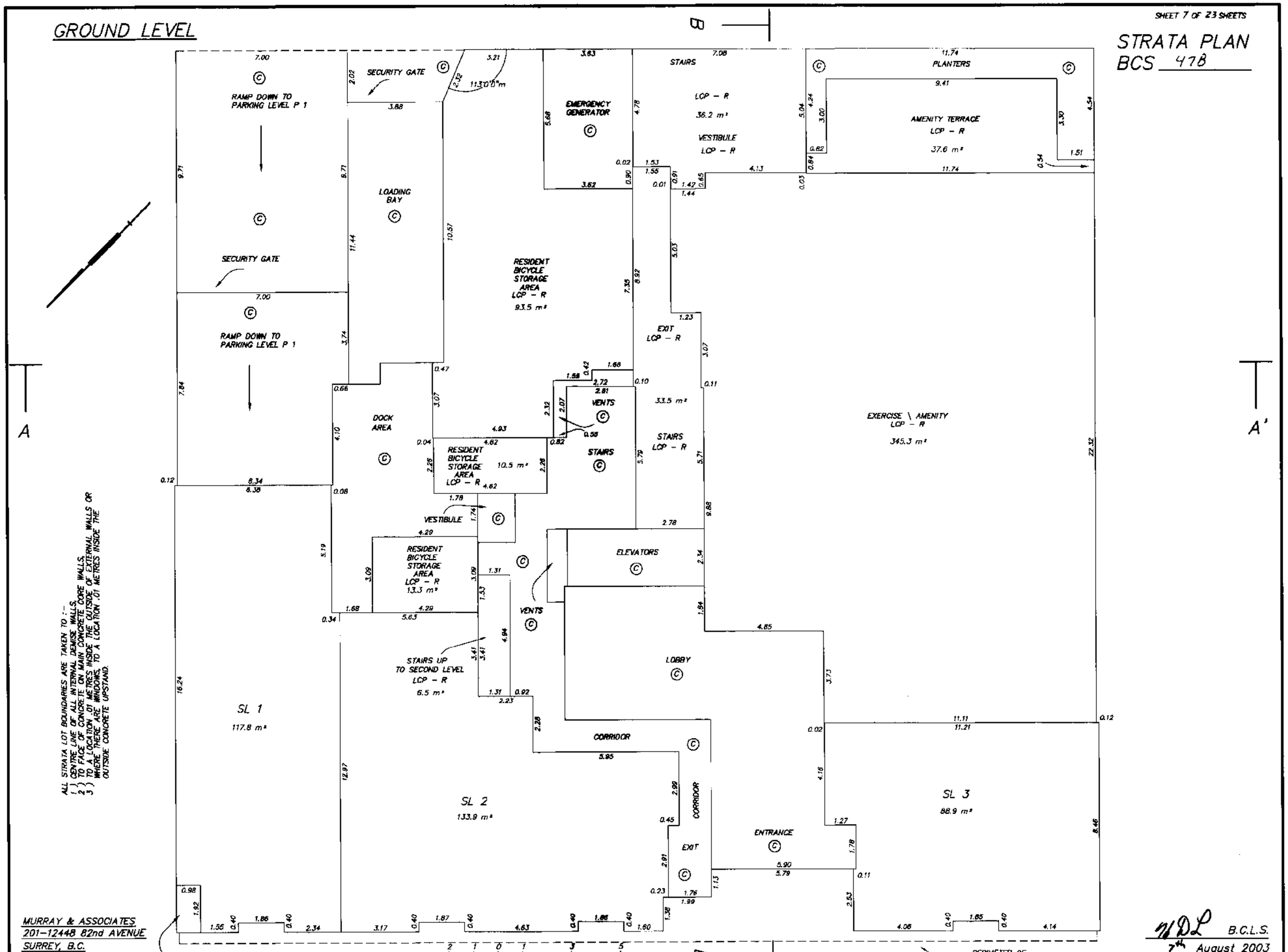

ALL STRATA LOT BOUNDARIES ARE TAKEN TO :–
1.) CENTRE LINE OF ALL INTERNAL DEMISE WALLS,
2.) TO FACE OF CONCRETE ON MAIN CONCRETE CORE WALLS,
3.) TO A LOCATION .01 METRES INSIDE THE OUTSIDE OF EXTERNAL WALLS OR WHERE THERE ARE WINDOWS, TO A LOCATION .01 METRES INSIDE THE OUTSIDE CONCRETE UPSTAND.

MURRAY & ASSOCIATES
201–12448 82nd AVENUE
SURREY, B.C.

WDL B.C.L.S.
7th August 2003

SECOND LEVEL

STRATA PLAN
BCS _____

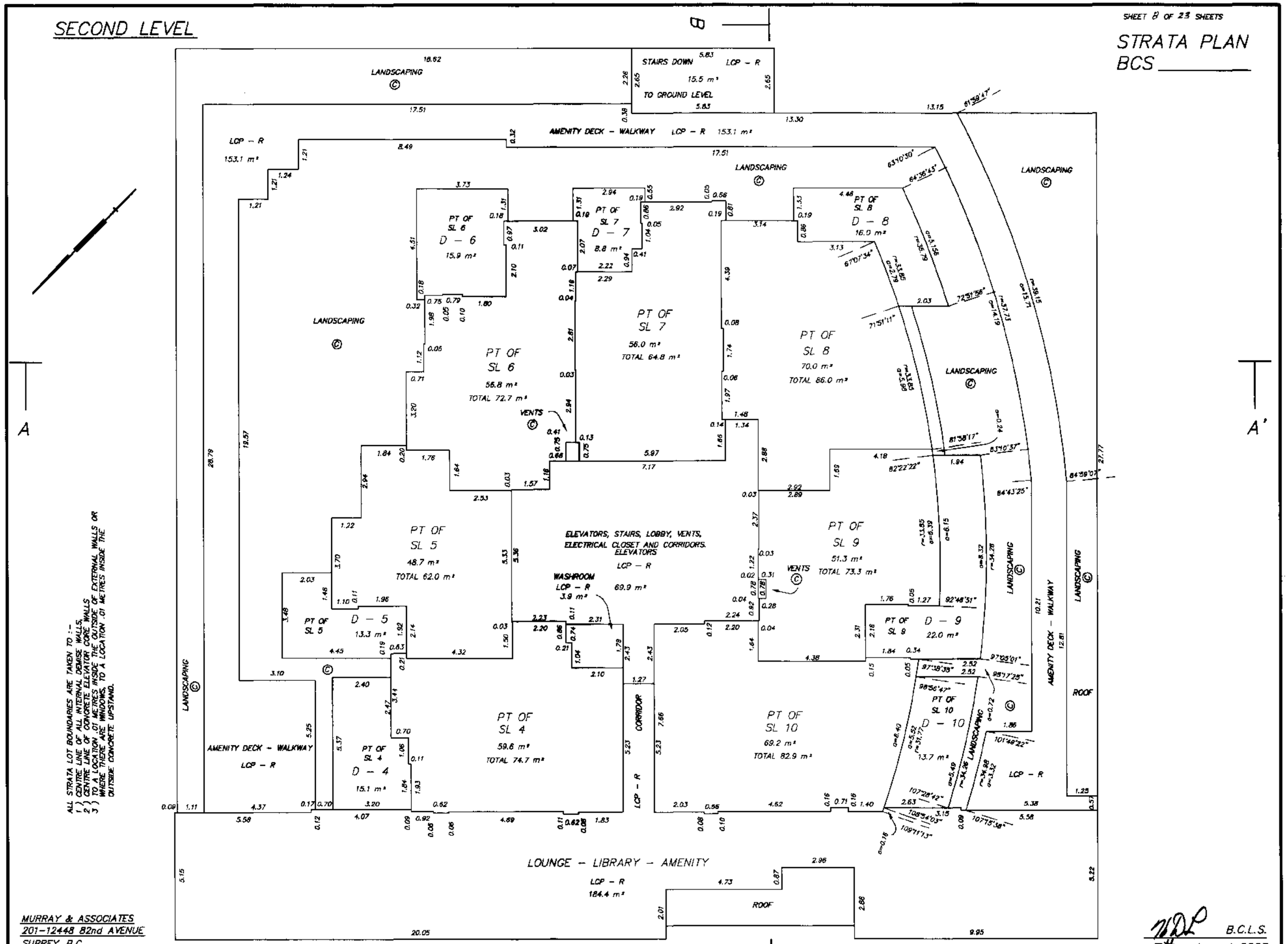

ALL STRATA LOT BOUNDARIES ARE TAKEN TO :–
1.) CENTRE LINE OF ALL INTERNAL DEMISE WALLS,
2.) CENTRE LINE OF CONCRETE ELEVATOR CORE WALLS
3.) TO A LOCATION .01 METRES INSIDE THE OUTSIDE OF EXTERNAL WALLS OR WHERE THERE ARE WINDOWS, TO A LOCATION .01 METRES INSIDE THE OUTSIDE CONCRETE UPSTAND.

MURRAY & ASSOCIATES
201–12448 82nd AVENUE
SURREY, B.C.
V3W 3E9

B.C.L.S.
7th August 2003

THIRD LEVEL

STRATA PLAN
BCS 478

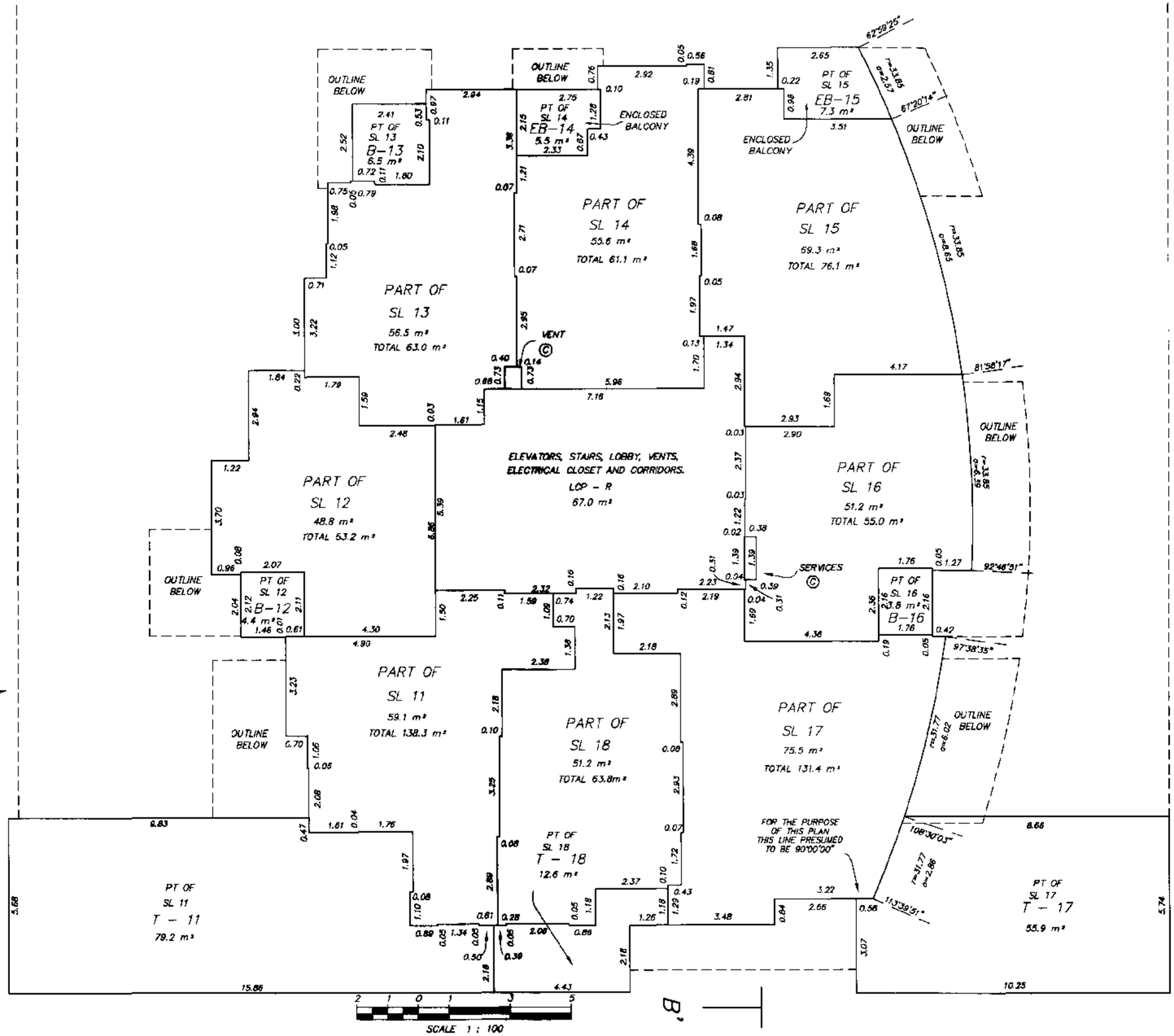

ALL STRATA LOT BOUNDARIES ARE TAKEN TO :-
1) CENTRE LINE OF ALL INTERNAL DEMISE WALLS,
2) CENTRE LINE OF CONCRETE ELEVATOR CORE WALLS
3) TO A LOCATION .01 METRES INSIDE THE OUTSIDE OF EXTERNAL WALLS OR WHERE THERE ARE WINDOWS, TO A LOCATION .01 METRES INSIDE THE OUTSIDE CONCRETE UPSTAND.

MURRAY & ASSOCIATES
201-12448 82nd AVENUE
SURREY, B.C.
V3W 3E9
(604) 597-9189

WDL B.C.L.S.
7th August 2003

FILE 8845

FOURTH LEVEL

ALL STRATA LOT BOUNDARIES ARE TAKEN TO :-
1) CENTRE LINE OF ALL INTERNAL DEMISE WALLS.
2) CENTRE LINE OF CONCRETE ELEVATOR CORE WALLS
3) TO A LOCATION .01 METRES INSIDE THE OUTSIDE OF EXTERNAL WALLS OR WHERE THERE ARE WINDOWS, TO A LOCATION .01 METRES INSIDE THE OUTSIDE CONCRETE UPSTAND.

STRATA PLAN
BCS 478

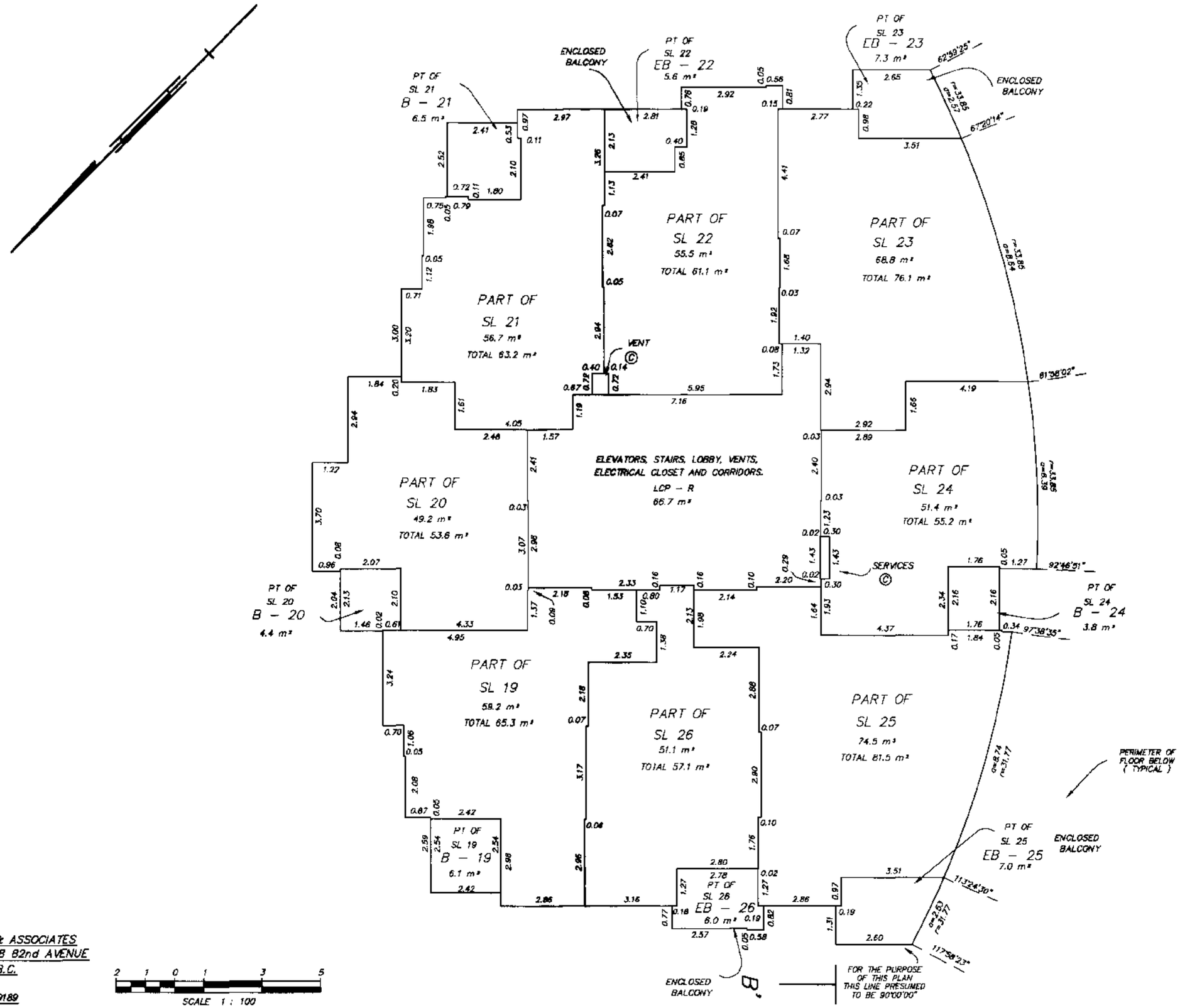

MURRAY & ASSOCIATES
201-1244B 82nd AVENUE
SURREY, B.C.
V3W 3E9
(604) 597-9189

SCALE 1 : 100

B.C.L.S.
7th August 2003

FILE 8845

FIFTH LEVEL

ALL STRATA LOT BOUNDARIES ARE TAKEN TO :-
1) CENTRE LINE OF ALL INTERNAL DEMISE WALLS.
2) CENTRE LINE OF CONCRETE ELEVATOR CORE WALLS
3) TO A LOCATION .01 METRES INSIDE THE OUTSIDE OF EXTERNAL WALLS OR WHERE THERE ARE WINDOWS, TO A LOCATION .01 METRES INSIDE THE OUTSIDE CONCRETE UPSTAND.

STRATA PLAN
BCS 478



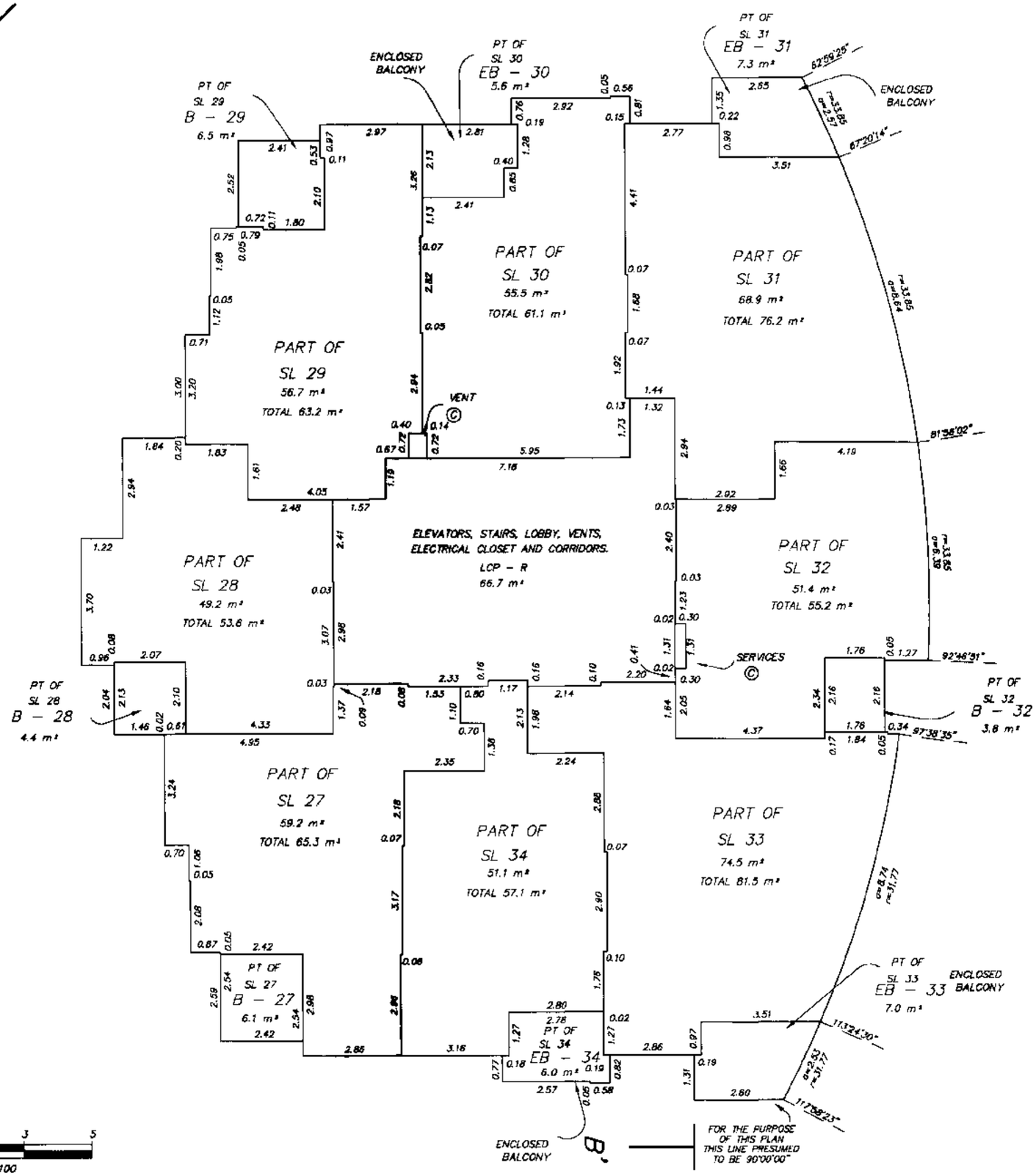

MURRAY & ASSOCIATES
201-12448 82nd AVENUE
SURREY, B.C.
V3W 3E9
(604) 597-9189

2 1 0 1 3 5
SCALE 1 : 100

B.C.L.S.
7th August 2003
FILE 8845

SIXTH LEVEL

STRATA PLAN
BCS 418

ALL STRATA LOT BOUNDARIES ARE TAKEN TO :-
1) CENTRE LINE OF ALL INTERNAL DEMISE WALLS.
2) CENTRE LINE OF CONCRETE ELEVATOR CORE WALLS
3) TO A LOCATION .01 METRES INSIDE THE OUTSIDE OF EXTERNAL WALLS OR WHERE THERE ARE WINDOWS, TO A LOCATION .01 METRES INSIDE THE OUTSIDE CONCRETE UPSTAND.



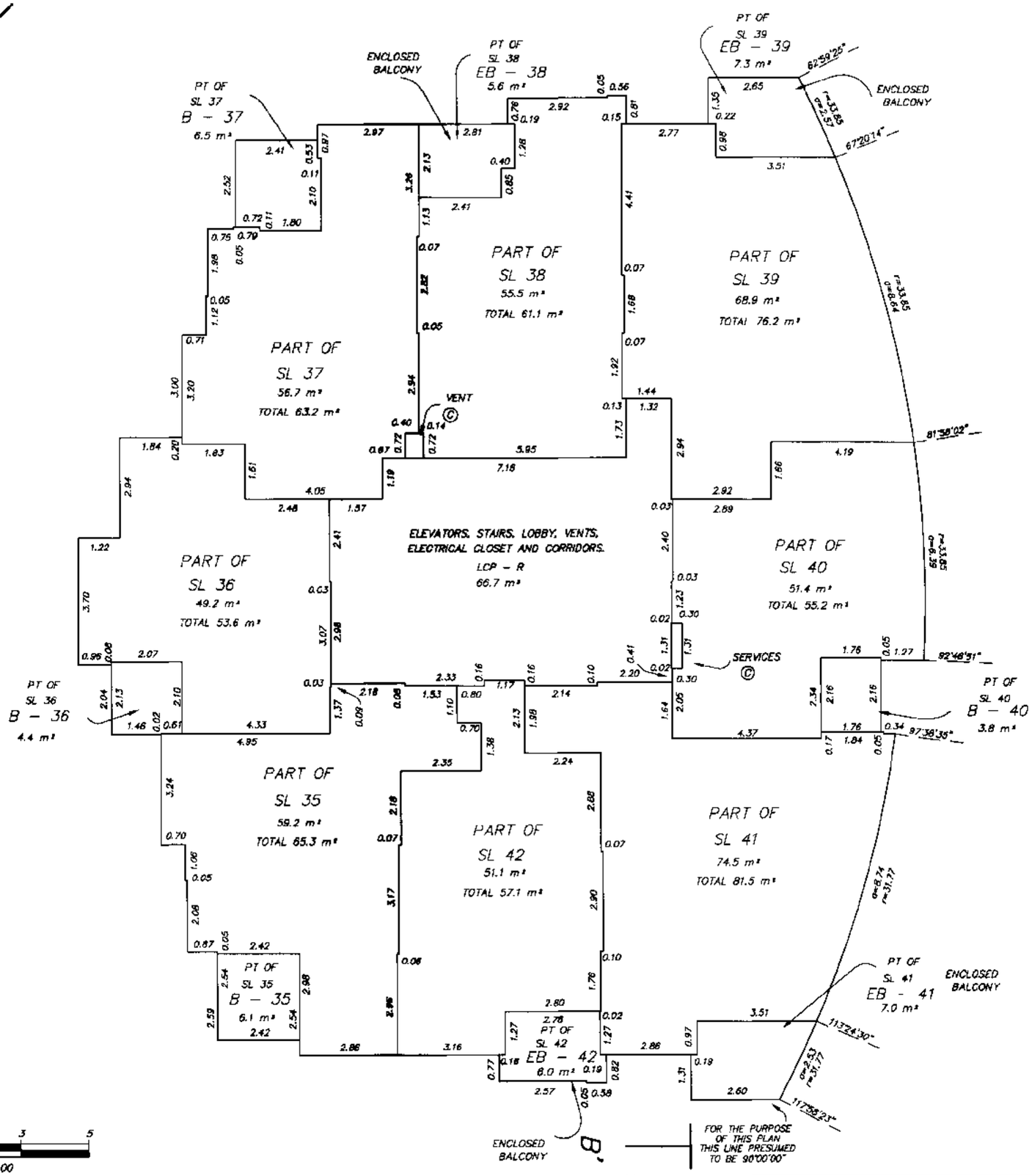

MURRAY & ASSOCIATES
201-12448 82nd AVENUE
SURREY, B.C.
V3W 3E9
(604) 597-9189

SCALE 1 : 100

B.C.L.S.
August 2003
FILE 8845

SEVENTH LEVEL

STRATA PLAN
BCS 478

ALL STRATA LOT BOUNDARIES ARE TAKEN TO :-
1) CENTRE LINE OF ALL INTERNAL DEMISE WALLS,
2) CENTRE LINE OF CONCRETE ELEVATOR CORE WALLS
3) TO A LOCATION .01 METRES INSIDE THE OUTSIDE OF EXTERNAL WALLS OR WHERE THERE ARE WINDOWS, TO A LOCATION .01 METRES INSIDE THE OUTSIDE CONCRETE UPSTAND.



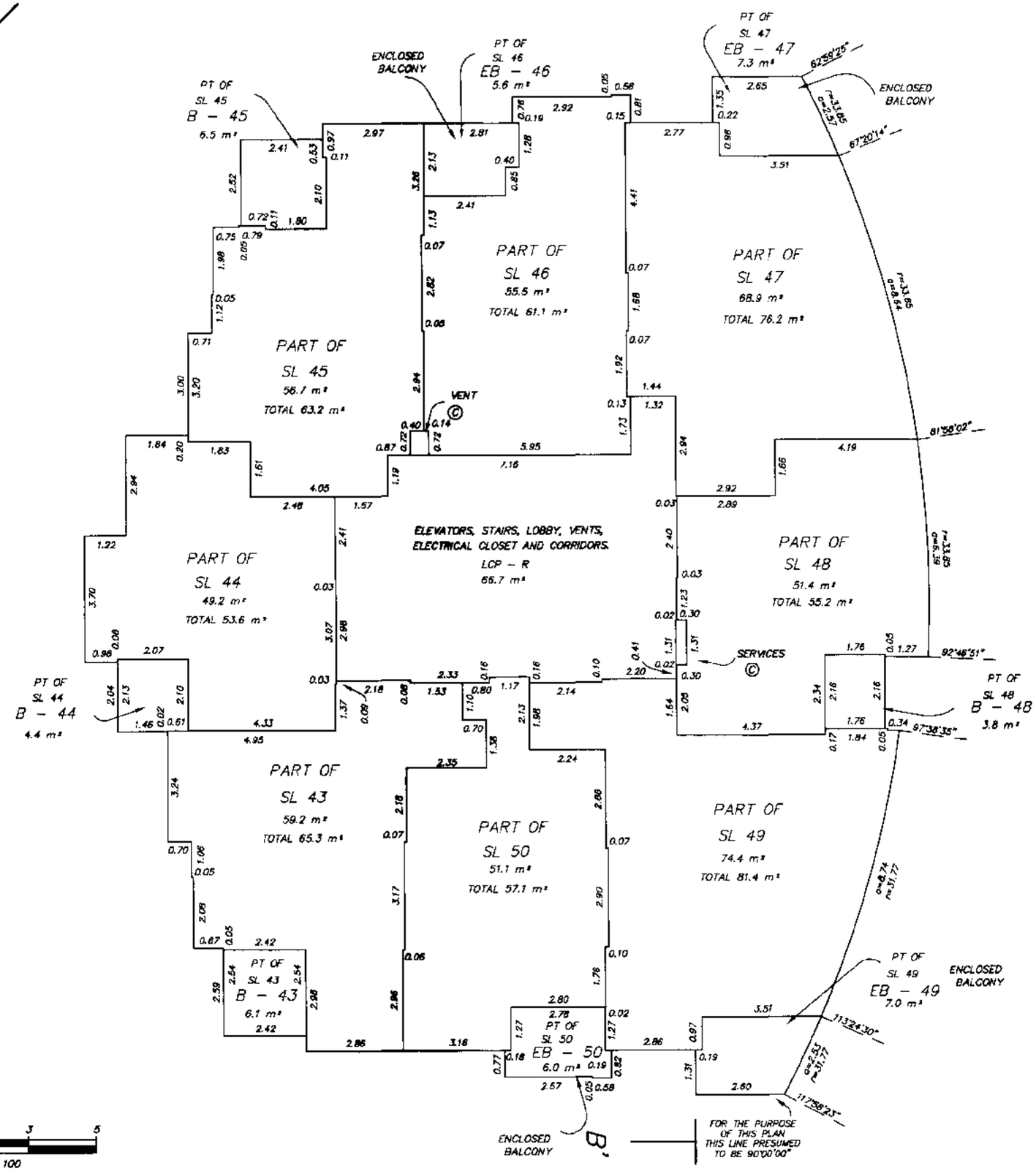

MURRAY & ASSOCIATES
201-12448 82nd AVENUE
SURREY, B.C.
V3W 3E9
(604) 597-9189

SCALE 1 : 100

B.C.L.S.
7th August 2003
FILE 8845

EIGHTH LEVEL

ALL STRATA LOT BOUNDARIES ARE TAKEN TO :-
1) CENTRE LINE OF ALL INTERNAL DEMISE WALLS.
2) CENTRE LINE OF CONCRETE ELEVATOR CORE WALLS
3) TO A LOCATION .01 METRES INSIDE THE OUTSIDE OF EXTERNAL WALLS OR WHERE THERE ARE WINDOWS, TO A LOCATION .01 METRES INSIDE THE OUTSIDE CONCRETE UPSTAND.

STRATA PLAN
BCS 478



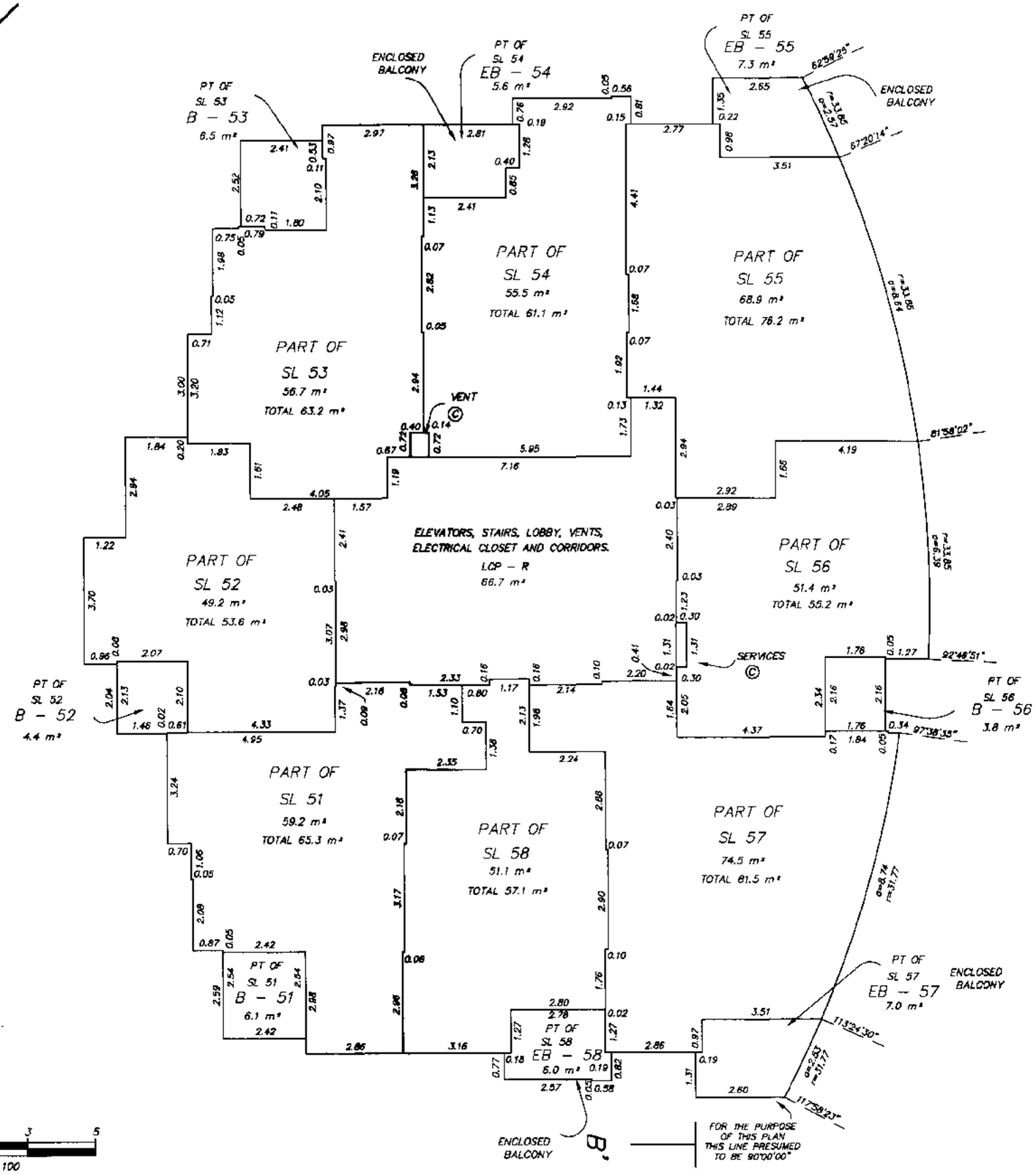

MURRAY & ASSOCIATES
201-12448 82nd AVENUE
SURREY, B.C.
V3W 3E9
(604) 597-9189

SCALE 1 : 100

B.C.L.S.
7th August 2003
FILE 8845

STRATA PLAN BCS 478

NINTH LEVEL

ALL STRATA LOT BOUNDARIES ARE TAKEN TO :-
1) CENTRE LINE OF ALL INTERNAL DEMISE WALLS,
2) CENTRE LINE OF CONCRETE ELEVATOR CORE WALLS
3) TO A LOCATION .01 METRES INSIDE THE OUTSIDE OF EXTERNAL WALLS OR WHERE THERE ARE WINDOWS, TO A LOCATION .01 METRES INSIDE THE OUTSIDE CONCRETE UPSTAND.

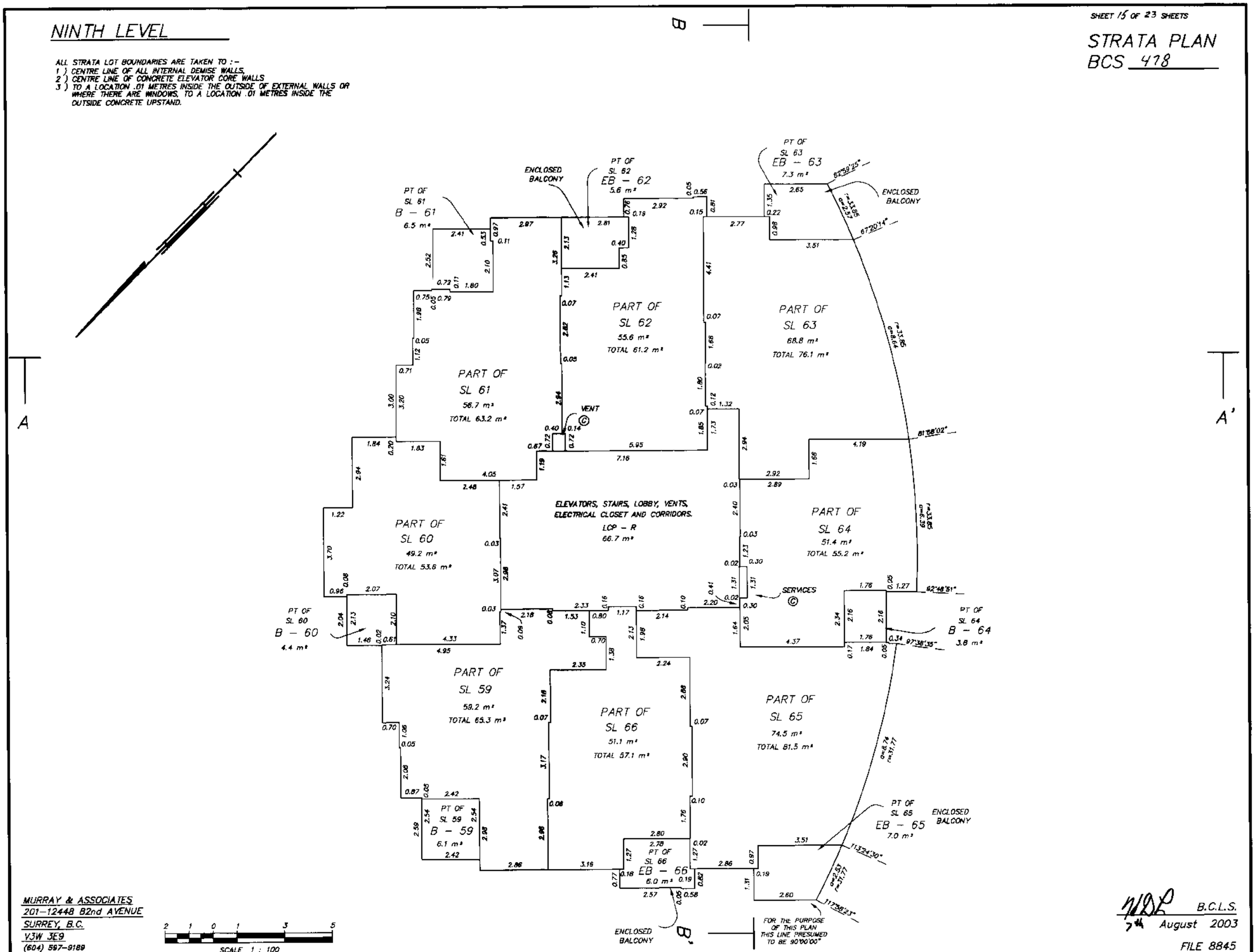

MURRAY & ASSOCIATES
201–12448 82nd AVENUE
SURREY, B.C.
V3W 3E9
(604) 597–9189

SCALE 1 : 100

B.C.L.S.
7th August 2003
FILE 8845

TENTH LEVEL

ALL STRATA LOT BOUNDARIES ARE TAKEN TO :-
1) CENTRE LINE OF ALL INTERNAL DEMISE WALLS.
2) CENTRE LINE OF CONCRETE ELEVATOR CORE WALLS
3) TO A LOCATION .01 METRES INSIDE THE OUTSIDE OF EXTERNAL WALLS OR WHERE THERE ARE WINDOWS, TO A LOCATION .01 METRES INSIDE THE OUTSIDE CONCRETE UPSTAND.

STRATA PLAN
BCS 418



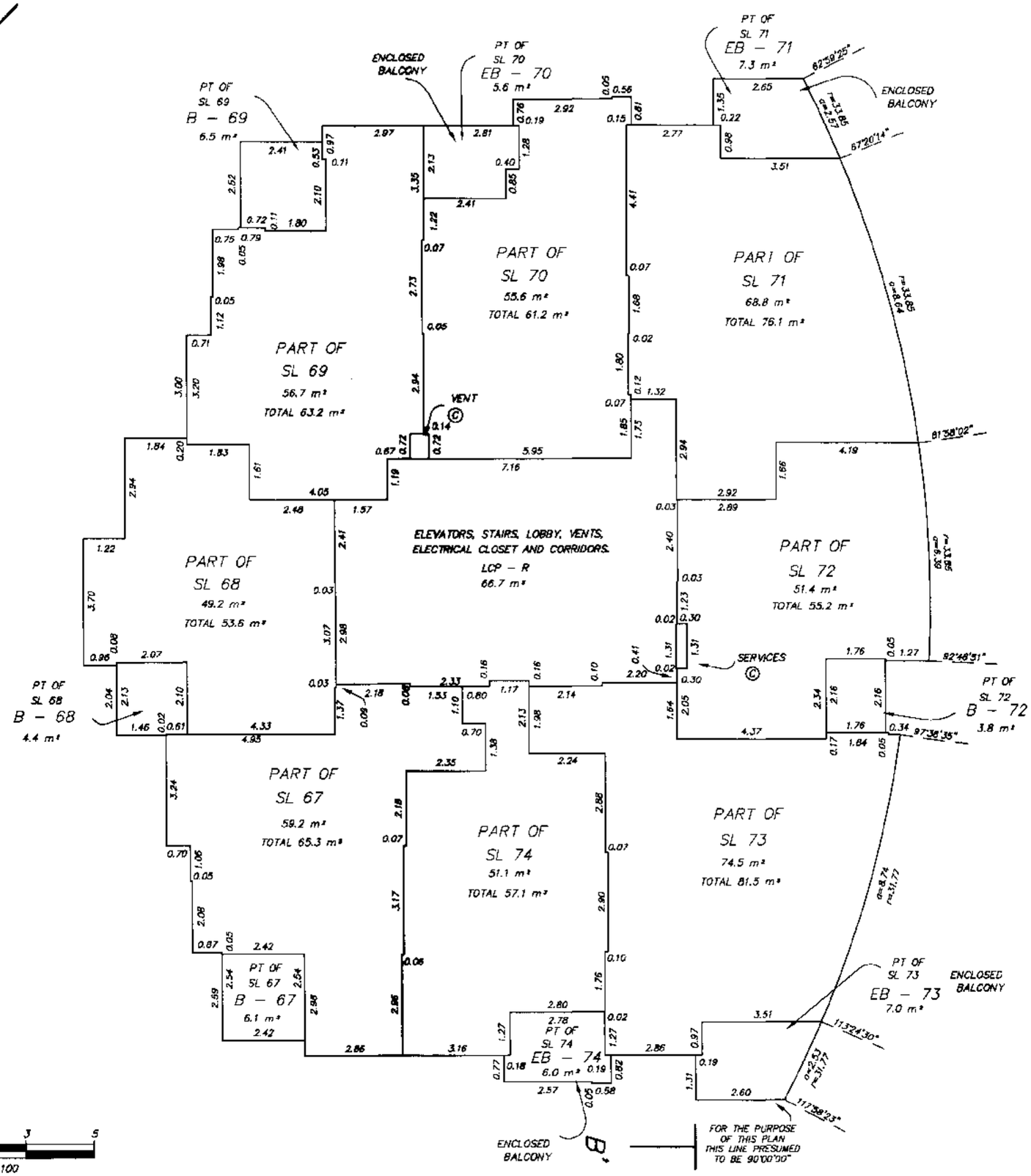

MURRAY & ASSOCIATES
201–12448 82nd AVENUE
SURREY, B.C.
V3W 3E9
(604) 597–9189

2 1 0 1 3 5
SCALE 1 : 100

B.C.L.S.
7th August 2003

FILE 8845

ELEVENTH LEVEL

STRATA PLAN
BCS 478

ALL STRATA LOT BOUNDARIES ARE TAKEN TO :-
1) CENTRE LINE OF ALL INTERNAL DEMISE WALLS,
2) CENTRE LINE OF CONCRETE ELEVATOR CORE WALLS
3) TO A LOCATION .01 METRES INSIDE THE OUTSIDE OF EXTERNAL WALLS OR WHERE THERE ARE WINDOWS, TO A LOCATION .01 METRES INSIDE THE OUTSIDE CONCRETE UPSTAND.



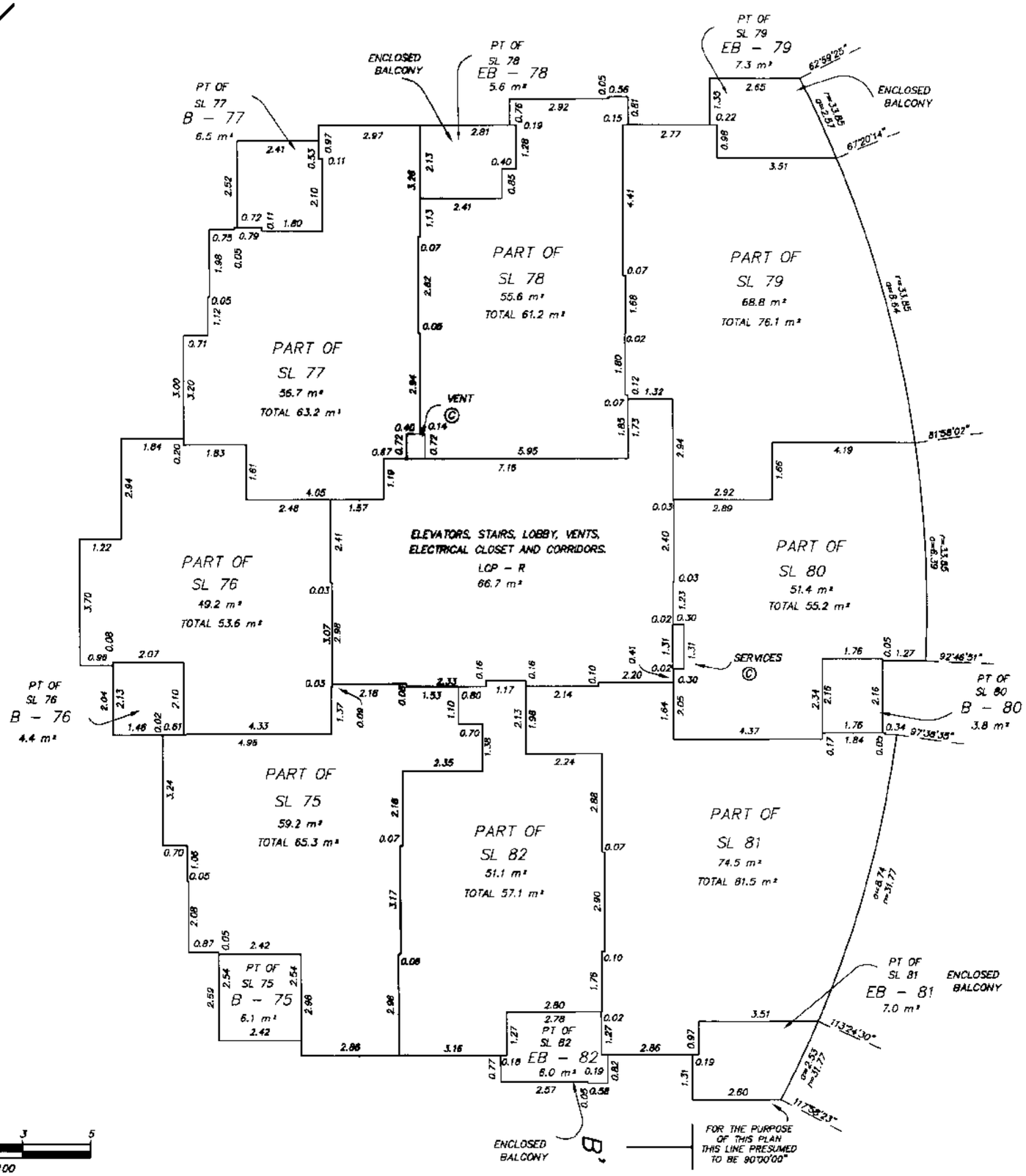

MURRAY & ASSOCIATES
201-12448 82nd AVENUE
SURREY, B.C.
V3W 3E9
(604) 597-9189

SCALE 1 : 100

B.C.L.S.
7th August 2003
FILE 8845

TWELTH LEVEL

SHEET 18 OF 23 SHEETS

STRATA PLAN
BCS 478

ALL STRATA LOT BOUNDARIES ARE TAKEN TO :-
1) CENTRE LINE OF ALL INTERNAL DEMISE WALLS,
2) CENTRE LINE OF CONCRETE ELEVATOR CORE WALLS
3) TO A LOCATION .01 METRES INSIDE THE OUTSIDE OF EXTERNAL WALLS OR WHERE THERE ARE WINDOWS, TO A LOCATION .01 METRES INSIDE THE OUTSIDE CONCRETE UPSTAND.

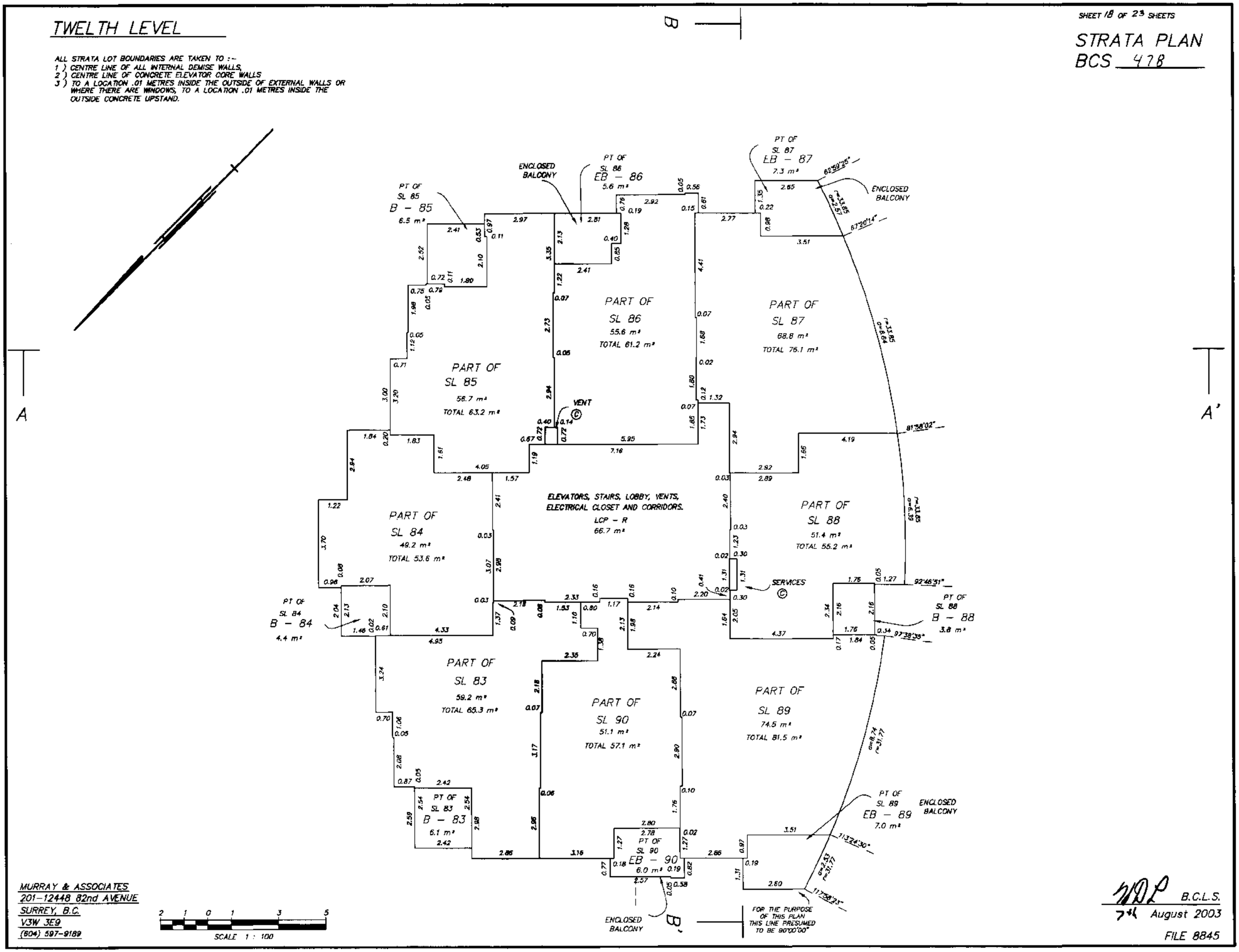

MURRAY & ASSOCIATES
201-12448 82nd AVENUE
SURREY, B.C.
V3W 3E9
(604) 597-9189

B.C.L.S.
7th August 2003
FILE 8845

THIRTEENTH LEVEL

ALL STRATA LOT BOUNDARIES ARE TAKEN TO :–
1) CENTRE LINE OF ALL INTERNAL DEMISE WALLS,
2) CENTRE LINE OF CONCRETE ELEVATOR CORE WALLS
3) TO A LOCATION .01 METRES INSIDE THE OUTSIDE OF EXTERNAL WALLS OR WHERE THERE ARE WINDOWS, TO A LOCATION .01 METRES INSIDE THE OUTSIDE CONCRETE UPSTAND.

STRATA PLAN
BCS 478



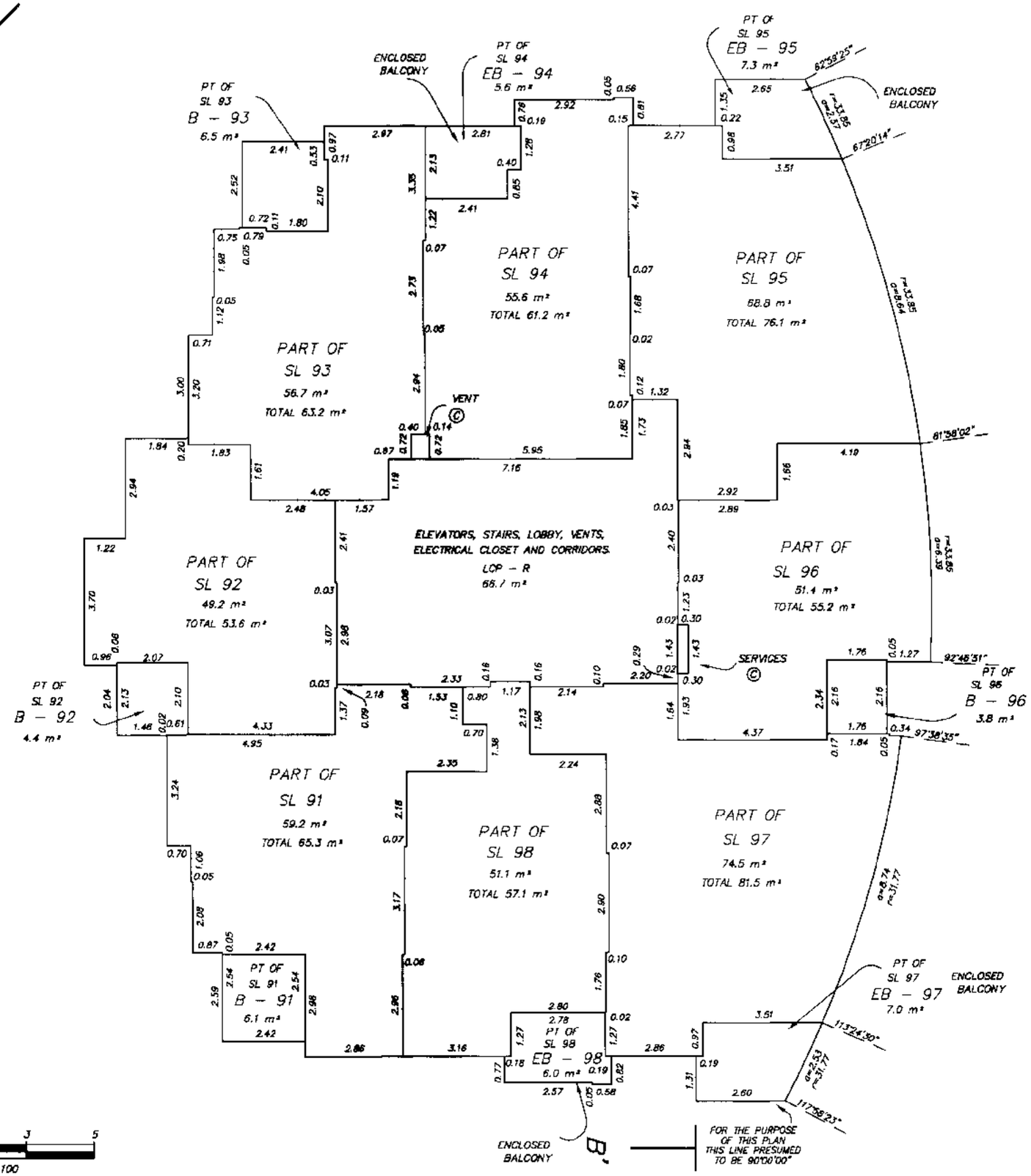

MURRAY & ASSOCIATES
201–1244B 82nd AVENUE
SURREY, B.C.
V3W 3E9
(604) 597–9189

SCALE 1 : 100

B.C.L.S.
7th August 2003

FILE 8845

FOURTEENTH LEVEL

SHEET 20 OF 23 SHEETS

STRATA PLAN
BCS 478

ALL STRATA LOT BOUNDARIES ARE TAKEN TO :-
1) CENTRE LINE OF ALL INTERNAL DEMISE WALLS,
2) CENTRE LINE OF CONCRETE ELEVATOR CORE WALLS
3) TO A LOCATION .01 METRES INSIDE THE OUTSIDE OF EXTERNAL WALLS OR WHERE THERE ARE WINDOWS, TO A LOCATION .01 METRES INSIDE THE OUTSIDE CONCRETE UPSTAND.

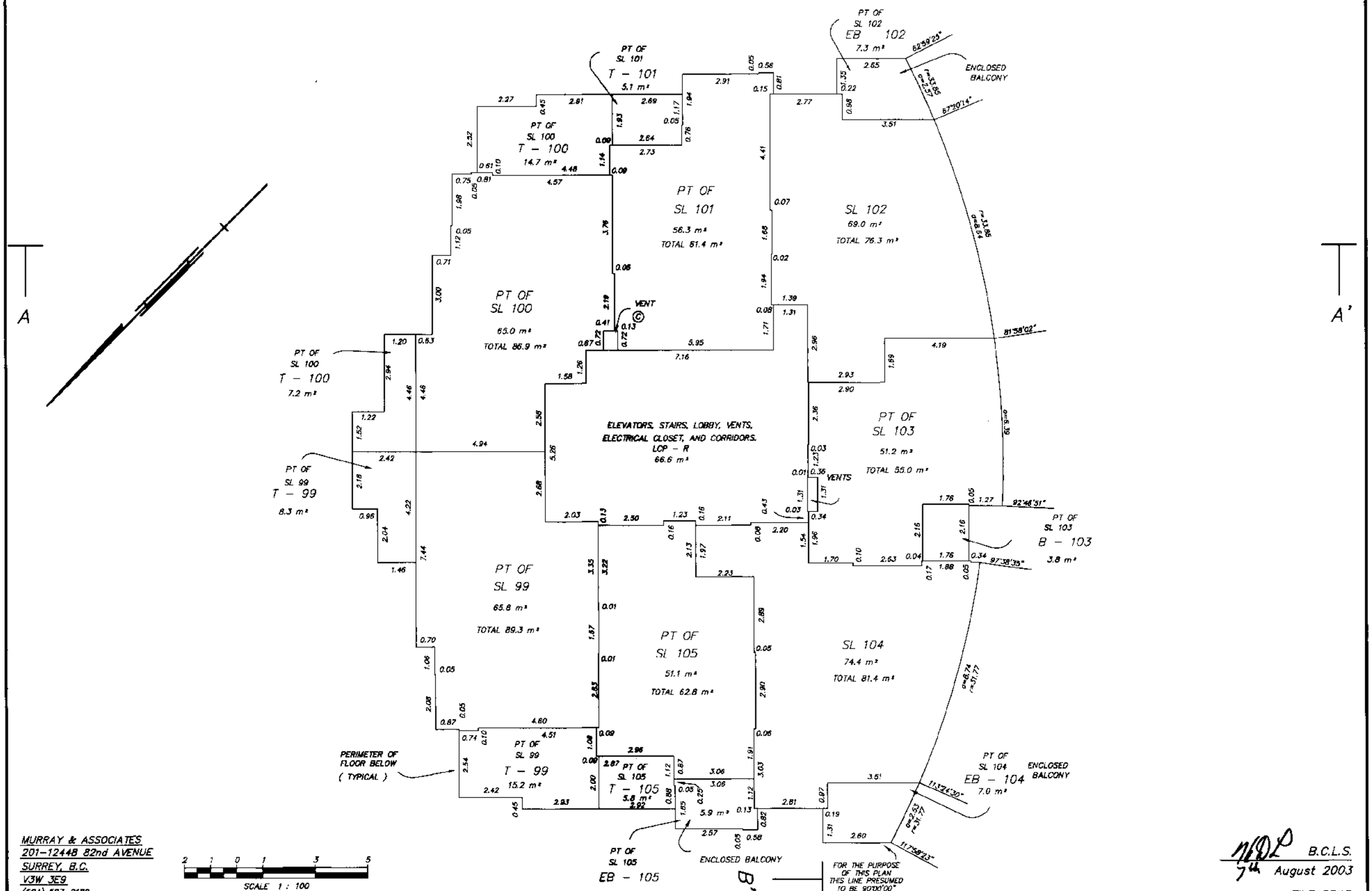

MURRAY & ASSOCIATES
201-12448 82nd AVENUE
SURREY, B.C.
V3W 3E9
(604) 597-9189

SCALE 1 : 100

B.C.L.S.
7th August 2003

FILE 8845

STRATA PLAN BCS 478

ROOF LEVEL

ALL STRATA LOT BOUNDARIES ARE TAKEN TO :-
1) CENTRE LINE OF ALL INTERNAL DEMISE WALLS,
2) CENTRE LINE OF CONCRETE ELEVATOR CORE WALLS
3) TO A LOCATION .01 METRES INSIDE THE OUTSIDE OF EXTERNAL WALLS OR WHERE THERE ARE WINDOWS, TO A LOCATION .01 METRES INSIDE THE OUTSIDE CONCRETE UPSTAND.

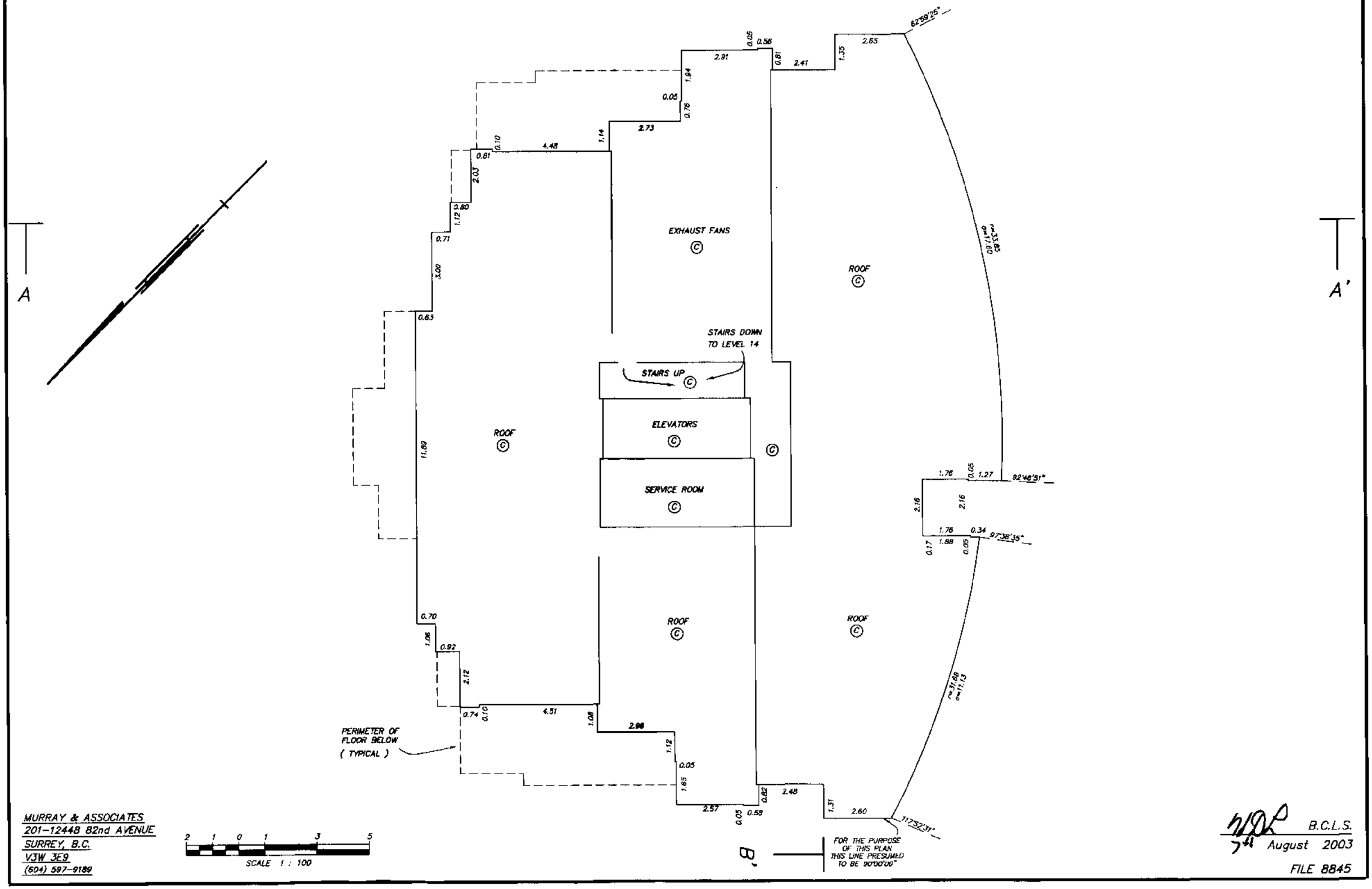

MURRAY & ASSOCIATES
201-12448 82nd AVENUE
SURREY, B.C.
V3W 3E9
(604) 597-9189

SCALE 1 : 100

B.C.L.S.
7th August 2003

FILE 8845

FILED VABC5478 Y30287 2007-06-21-11.31.28.811275

STRATA PLAN
BCS 478

UPPER ROOF LEVEL

ALL STRATA LOT BOUNDARIES ARE TAKEN TO :-
1) CENTRE LINE OF ALL INTERNAL DEMISE WALLS,
2) CENTRE LINE OF CONCRETE ELEVATOR CORE WALLS
3) TO A LOCATION .01 METRES INSIDE THE OUTSIDE OF EXTERNAL WALLS OR WHERE THERE ARE WINDOWS, TO A LOCATION .01 METRES INSIDE THE OUTSIDE CONCRETE UPSTAND.

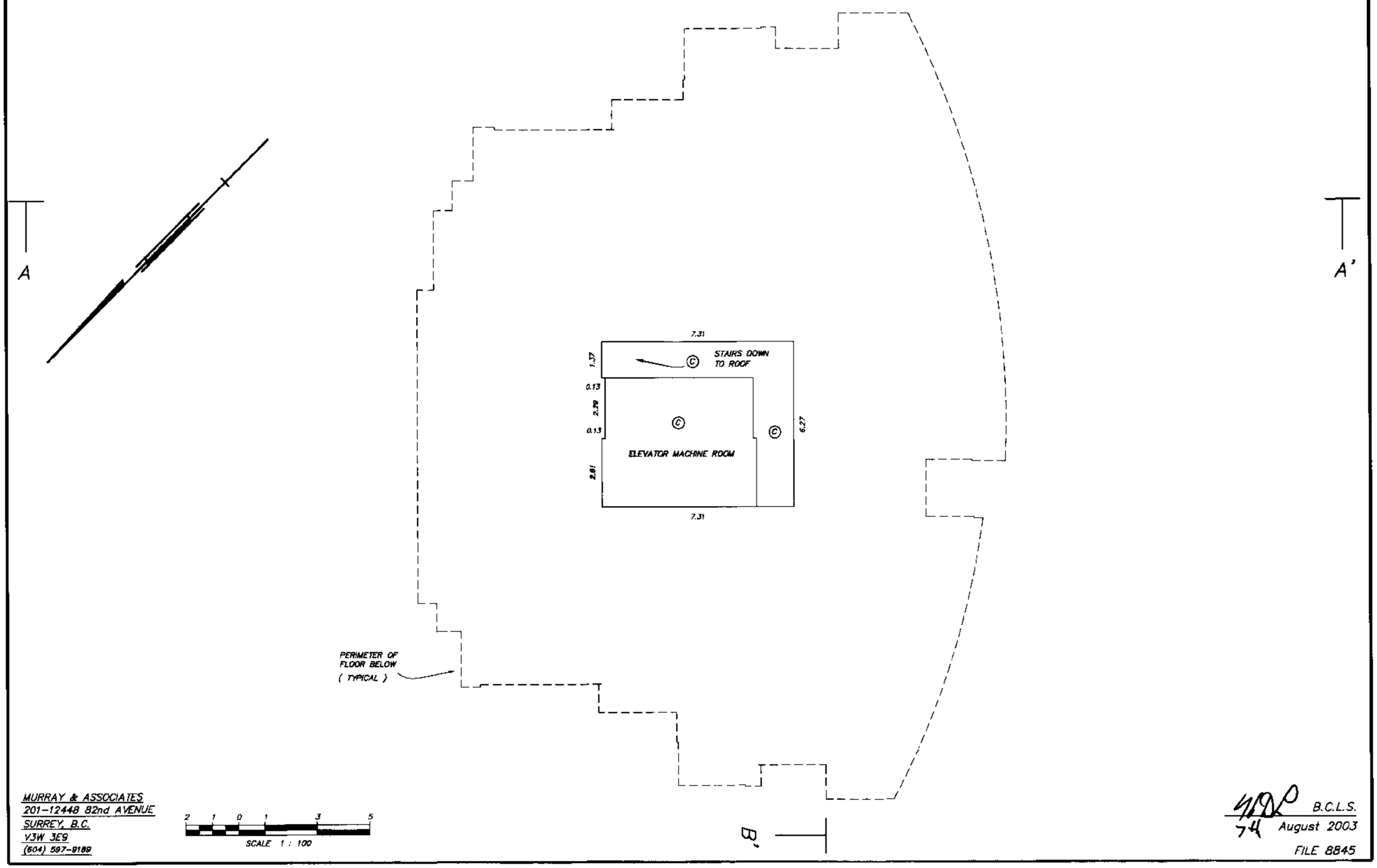

MURRAY & ASSOCIATES
201-12448 82nd AVENUE
SURREY, B.C.
V3W 3E9
(604) 597-9189

B.C.L.S.
August 2003
FILE 8845

LOCKERS

NOT TO SCALE

STRATA PLAN
BCS 478

PARKING LEVEL P 2

RESIDENTIAL STORAGE LOCKERS

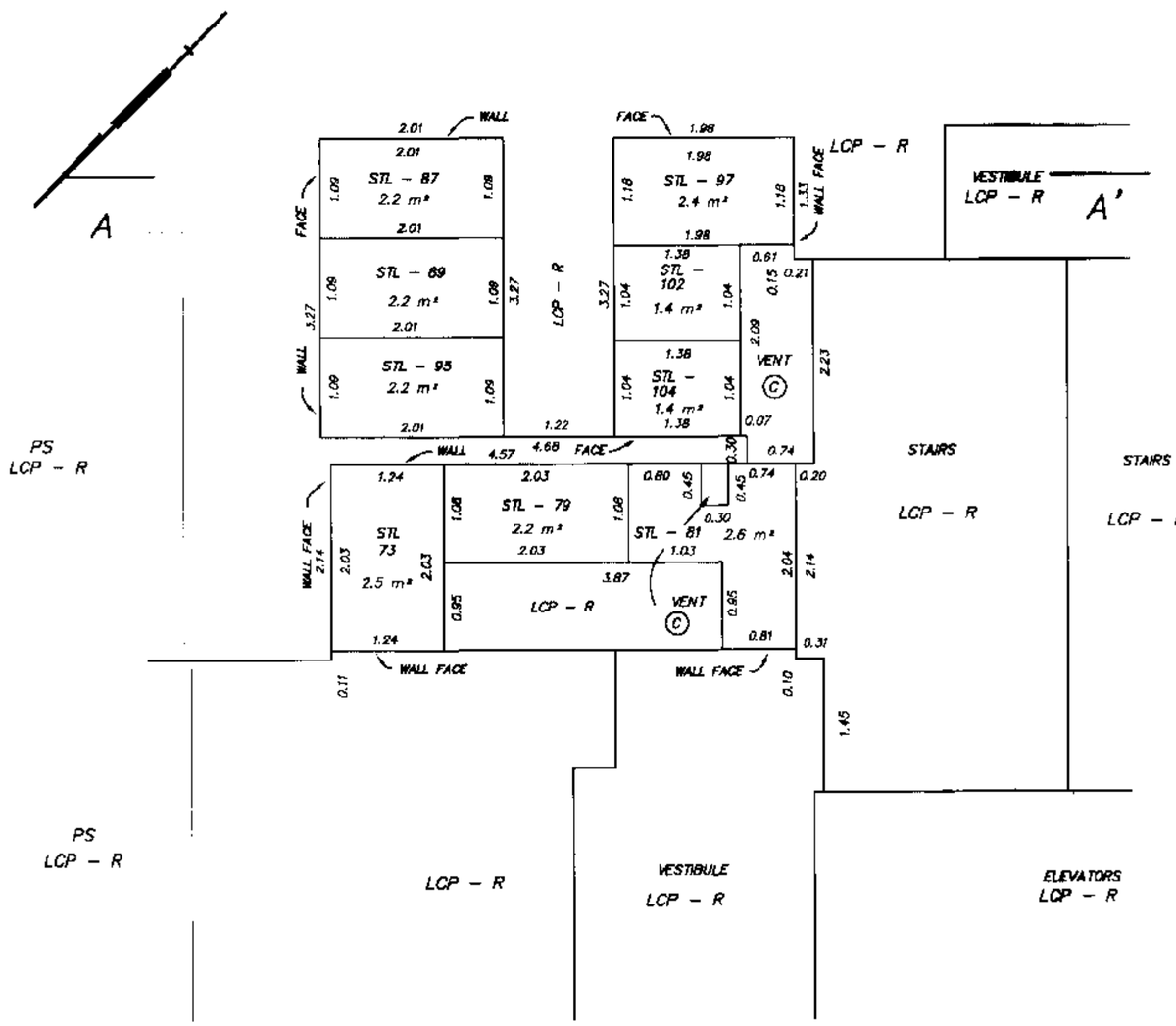

PARKING LEVEL P 3

RESIDENTIAL STORAGE LOCKERS

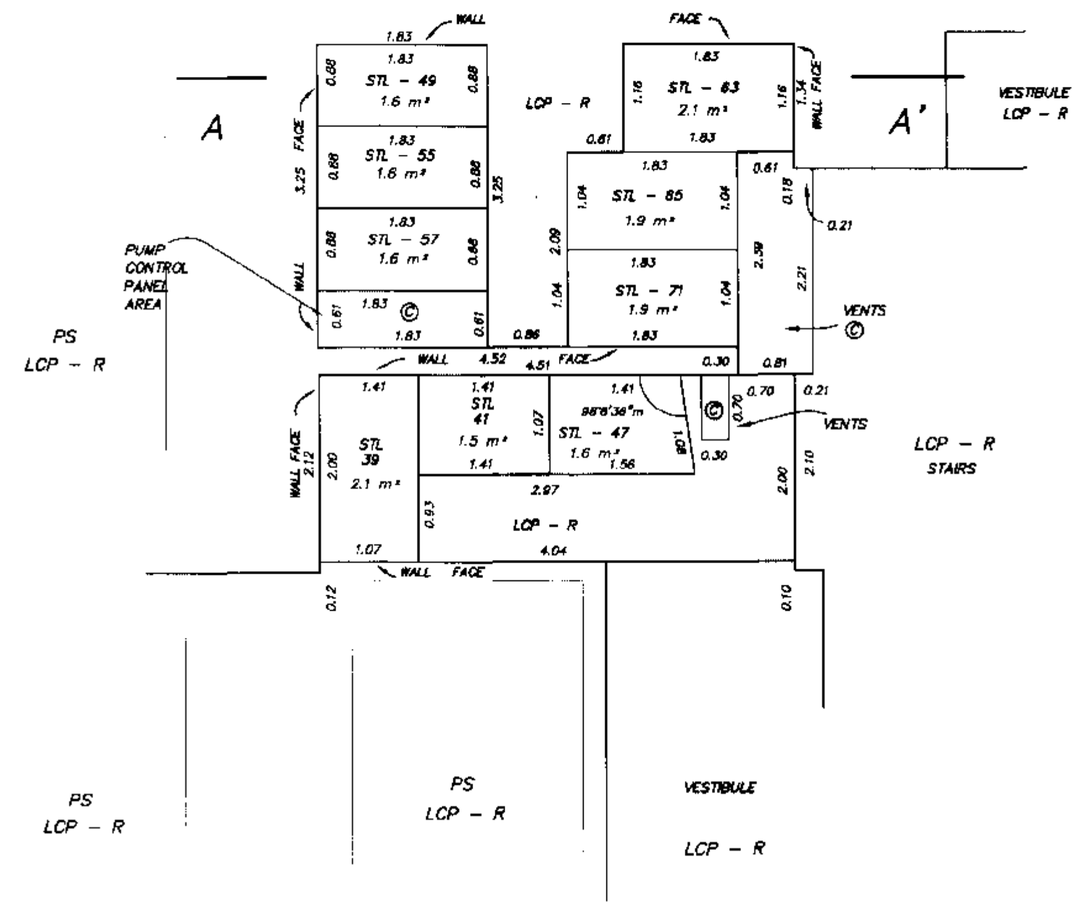

MURRAY & ASSOCIATES
201–12448 82nd AVENUE
SURREY, B.C.
V3W 3E9
(604) 597–9189

B.C.L.S.
August 2003
FILE 8845