STRATA PLAN OF PART OF LOT A, SECTION 23, TOWNSHIP 1, N.W.D. PLAN BCP31433

B.C.G.S. 92G.007
"CITY OF SURREY"

SCALE 1:1000

20 0 20 40

ALL DISTANCES ARE IN METRES.

STRATA PLAN BCS 3219
PHASE 1

DEPOSITED AND REGISTERED IN THE LAND TITLE OFFICE AT NEW WESTMINSTER, B.C.
THIS 25 DAY OF Nov. 2008
DEPUTY REGISTRAR F. MacDonald for

BB914368 – 488

FORM P – BB914367

"MORGAN"
15988 26TH AVENUE
SURREY, BC

INTEGRATED SURVEY AREA No. 1 (SURREY) NAD–83 (CSRS)

THIS PLAN SHOWS HORIZONTAL GROUND–LEVEL MEASURED DISTANCES EXCEPT WHERE OTHERWISE NOTED. TO COMPUTE GRID DISTANCES, MULTIPLY GROUND LEVEL DISTANCES BY COMBINED FACTOR 0.9995934

LEGEND

GRID BEARINGS ARE DERIVED FROM OBSERVATIONS BETWEEN CONTROL MONUMENTS 8623 AND 5741

- ▲ – DENOTES CONTROL MONUMENT FOUND
- ● – DENOTES IRON PIN FOUND
- O – DENOTES IRON PIN PLACED
- D/R – DENOTES DESTROYED/RESET
- SL. – DENOTES STRATA LOT
- PT. – DENOTES PART
- (C) – DENOTES COMMON PROPERTY
- (CF) – DENOTES COMMON FACILITY
- (V) – DENOTES VENT BEING COMMON PROPERTY
- (E) – DENOTES ELECTRICAL SHAFT BEING COMMON PROPERTY
- (P15) TYPICAL – DENOTES PATIO BEING LIMITED COMMON PROPERTY FOR THE EXCLUSIVE USE OF SL. 15
- (D115) TYPICAL – DENOTES ROOF DECK BEING LIMITED COMMON PROPERTY FOR THE EXCLUSIVE USE OF SL. 115
- (B105) TYPICAL – DENOTES BALCONY BEING LIMITED COMMON PROPERTY FOR THE EXCLUSIVE USE OF SL. 105
- O/B – DENOTES OPEN TO BELOW, PART OF SL, BUT EXCLUDED FROM AREA CALCULATION.

THIS STRATA PLAN CONTAINS LIMITED COMMON PROPERTY ACCORDING TO SEC. 73 (a)(i) OF THE STRATA PROPERTY ACT.

APPROVED AS PHASE 1 OF A 2 PHASE STRATA PLAN UNDER SECTION 224 OF THE STRATA PROPERTY ACT.

THIS 24th DAY OF November, 2008.

APPROVING OFFICER FOR THE CITY OF SURREY

NICHOLAS LAI
APPROVING OFFICER
CITY OF SURREY

I, MIKE E. SHAW, A BRITISH COLUMBIA LAND SURVEYOR CERTIFY THAT THE BUILDING SHOWN ON THIS STRATA PLAN IS WITHIN THE THE EXTERNAL BOUNDARIES OF THE LAND THAT IS THE SUBJECT OF THE STRATA PLAN.

DATE: NOVEMBER 5, 2008.

Mike E Shaw

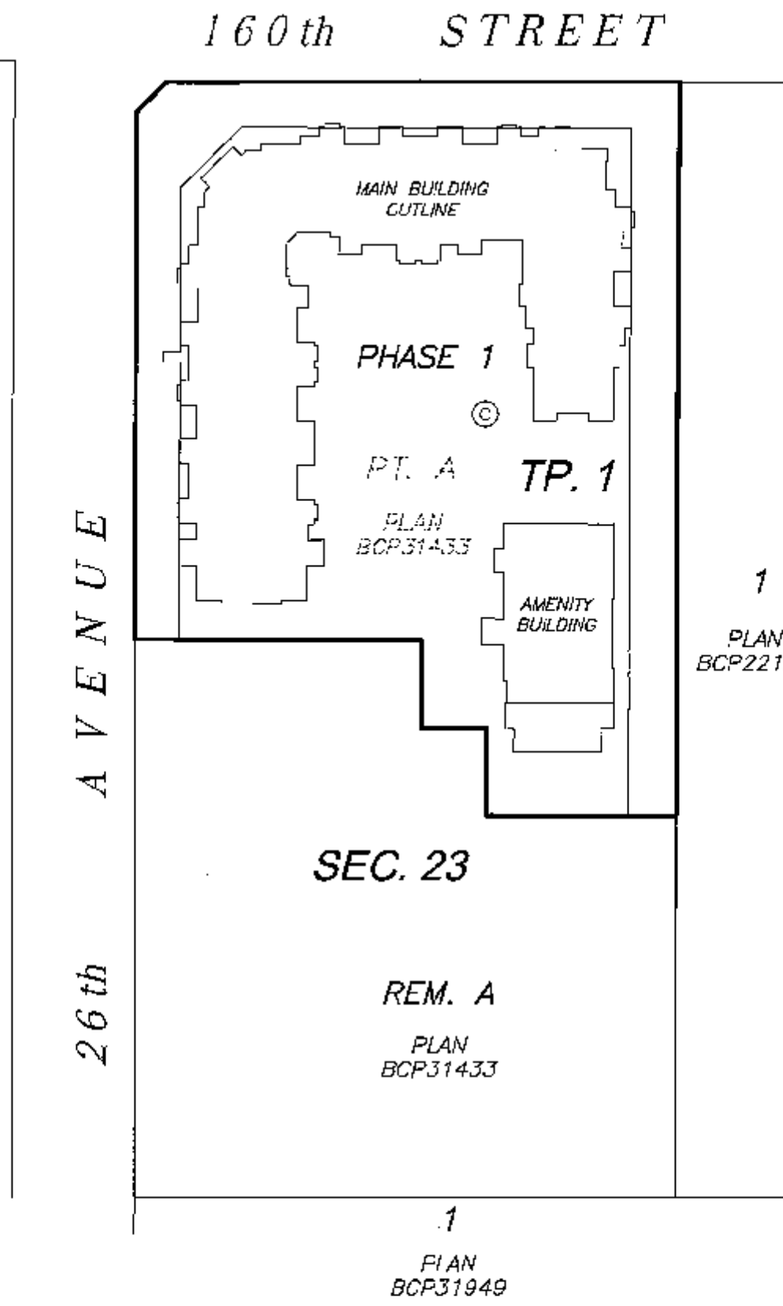

NOTE:
ALL BOUNDARIES OF STRATA LOTS ARE PARALLEL TO, PERPENDICULAR TO, OR AT 45° DEFLECTION TO, UNLESS OTHERWISE SHOWN.

SEE SHEET #2 FOR BOUNDARY DIMENSIONS

SEE SHEET #3 FOR BUILDING LOCATION AND DIMENSIONS

BENNETT LAND SURVEYING LTD.
B.C. & CANADA LAND SURVEYORS
#201–9547 152nd STREET,
SURREY, B.C. V3R 5Y5
PHONE : 604–582–0717

DRAWING # 30693–11
FILE # 30993 11_FS
DATE : NOVEMBER 5, 2008

THIS PLAN LIES WITHIN THE GREATER VANCOUVER REGIONAL DISTRICT

ORIGINAL

FILED NMBCS3219 RCVD:2008-11-25 ROST:2010-04-25-20.57.09.908

BOUNDARY DIMENSIONS

STRATA PLAN BCS 3219
PHASE 1

SCALE 1:750

10 0 10 20 30

ALL DISTANCES ARE IN METRES.



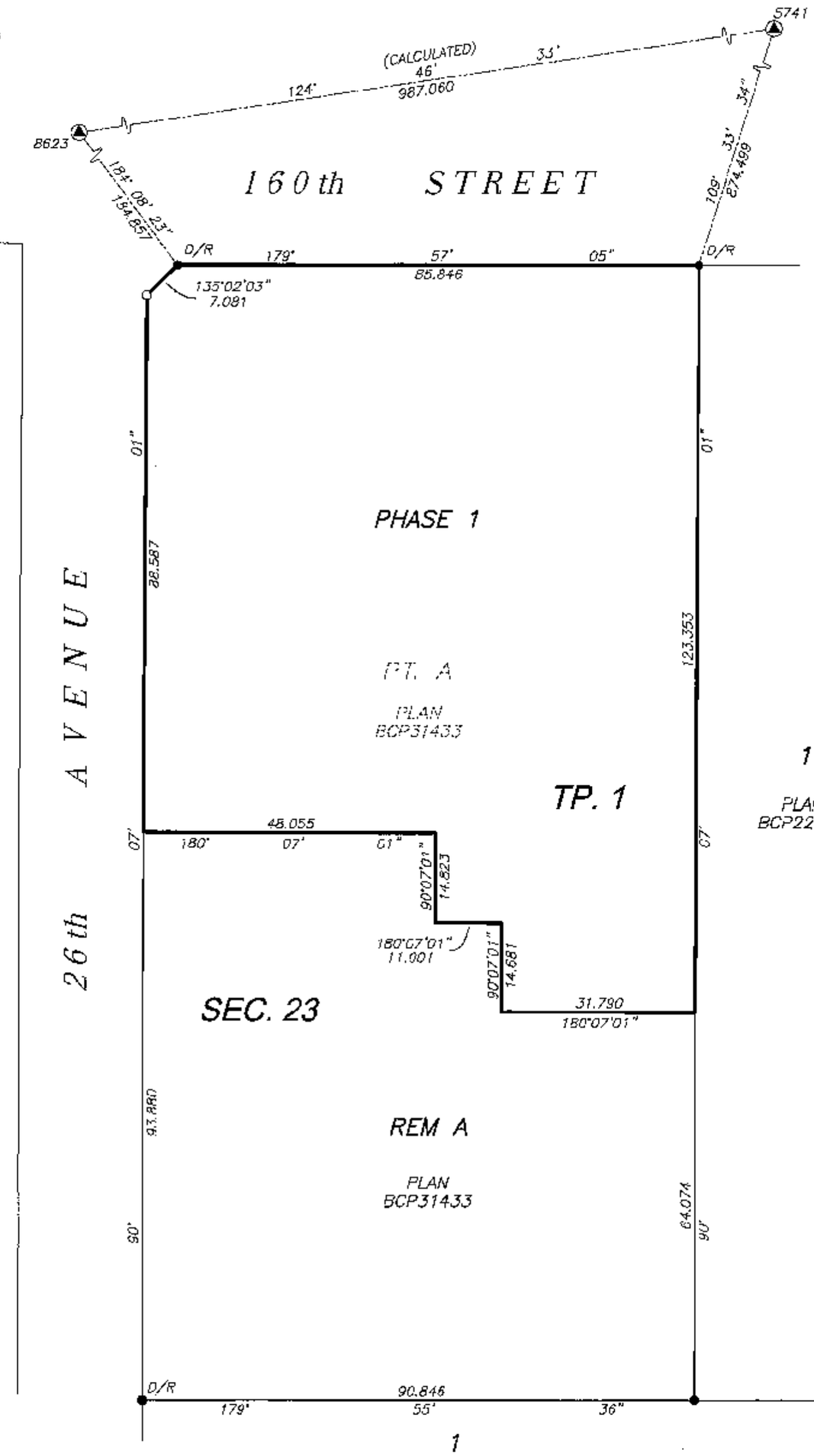

I, MIKE E. SHAW, A BRITISH COLUMBIA LAND SURVEYOR, OF LANGLEY, IN BRITISH COLUMBIA, CERTIFY THAT I WAS PRESENT AT AND PERSONALLY SUPERINTENDED THE SURVEY REPRESENTED BY THIS PLAN, AND THAT THE SURVEY AND PLAN ARE CORRECT. THE FIELD SURVEY WAS COMPLETED ON THE 5th DAY OF NOVEMBER, 2008. THE PLAN WAS COMPLETED AND CHECKED, AND THE CHECKLIST FILED UNDER # ECP89573, 7th DAY OF NOVEMBER, 2008.

Mike E Shaw B.C.L.S.

DATE : NOVEMBER 5, 2008

M.E.S.

DRAWING # 30693-11
FILE # 30693-11_Post

ORIGINAL

FILED NMBCS3219 RCVD:2008-11-25 ROST:2010-04-25-20.57.09.908

BUILDING LOCATION AND DIMENSIONS

STRATA PLAN BCS 3219
PHASE 1

SCALE 1:500

10 0 10 20

ALL DISTANCES ARE IN METRES.

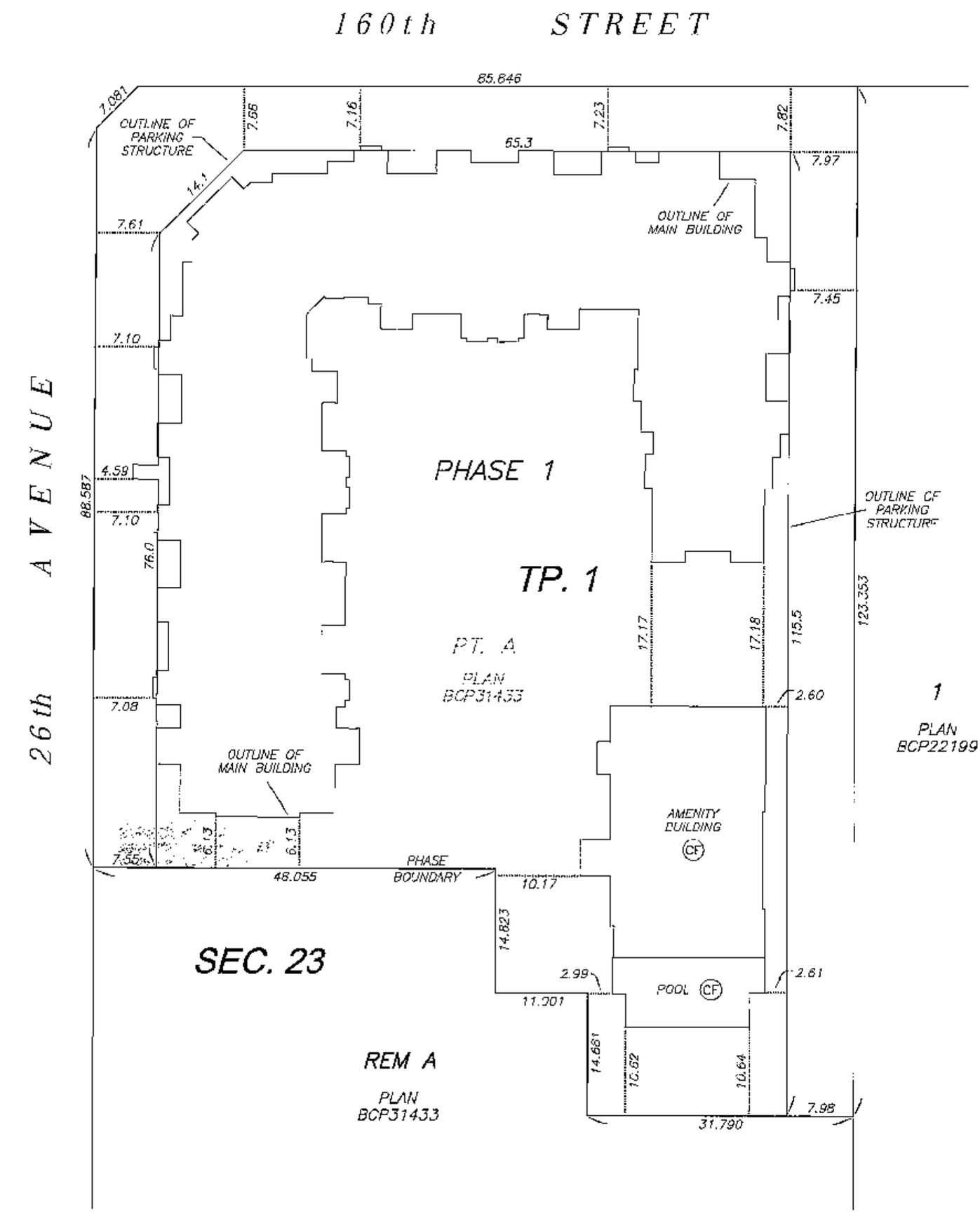

DATE : NOVEMBER 5, 2008

M.E.B.

DRAWING # 30693-11
FILE # 30693-11_CE

ORIGINAL

FILED NMBCS3219 RCVD:2008-11-25 ROST:2010-04-25-20.57.09.908

STRATA PLAN BCS 3219
PHASE 1

OWNER :

AMACON DEVELOPMENT (MORGAN HEIGHTS) CORPORATION
INCORPORATION NO. 749738

AUTHORIZED SIGNATORY Marcello DeCotiis

AUTHORIZED SIGNATORY

WITNESS AS TO ~~BOTH~~ SIGNATURES Richard Wittstock

DeVelopER
OCCUPATION OF WITNESS

300-911 HOMER ST., VANCOUVER
ADDRESS OF WITNESS

MORTGAGEE :

THE BANK OF NOVA SCOTIA

AUTHORIZED SIGNATORY G. BROCK RICHARDSON

AUTHORIZED SIGNATORY PETER BAKTEL

WITNESS AS TO BOTH SIGNATURES SHARON ROBINSON

BANKER
OCCUPATION OF WITNESS
3400-650 W. Georgia ST
VANCOUVER, BC V6B 4N7
ADDRESS OF WITNESS

I CERTIFY THAT THE AMENITY BUILDING AND SWIMMING POOL WHICH ACCORDING TO THE PHASED STRATA PLAN DECLARATION IN FORM P FILED FOR THIS STRATA PLAN WAS TO HAVE BEEN CONSTRUCTED IN CONJUNCTION WITH THIS PHASE, HAS BEEN PROVIDED FOR IN ACCORDANCE WITH SECTION 225(2) OF THE STRATA PROPERTY ACT.

DATE: 24th November 2008

APPROVING OFFICER FOR THE CITY OF SURREY

NICHOLAS LAI
APPROVING OFFICER
CITY OF SURREY

THE CITY OF SURREY REGISTERED OWNER OF COVENANTS BB294710, BB294712 AND BB294714 HEREBY CONSENTS TO THE DEPOSIT OF THIS PLAN.

AUTHORIZED SIGNATORY MAYOR Acting

AUTHORIZED SIGNATORY CITY CLERK

I, MIKE E. SHAW, A BRITISH COLUMBIA LAND SURVEYOR, CERTIFY THAT THE BUILDINGS INCLUDED IN THIS STRATA PLAN HAVE NOT, AS OF NOVEMBER 5 , 2008, BEEN PREVIOUSLY OCCUPIED.

Mike E Shaw B.C.L.S.

DATE : NOVEMBER 5, 2008

M.E.S.

DRAWING # 30693-11
FILE # 30693-11_Sign

ORIGINAL

FILED NMBCS3219 RCVD:2008-11-25 ROST:2010-04-25-20.57.09.908

SHEET 5 OF 19 SHEETS

STRATA PLAN BCS 3219

PHASE 1

ORIGINAL

DATE : NOVEMBER 5, 2008

M.E.S.

SECTION A – A'

SECTION A

SCALE 1:200

3 0 6

ALL DISTANCES ARE IN METRES.

DRAWING # 30693-11
FILE # 30693-11_SEC

PARKING LEVEL

STRATA PLAN BCS 3219
PHASE 1

SCALE 1:400

5 0 5 10 15

ALL DISTANCES ARE IN METRES.

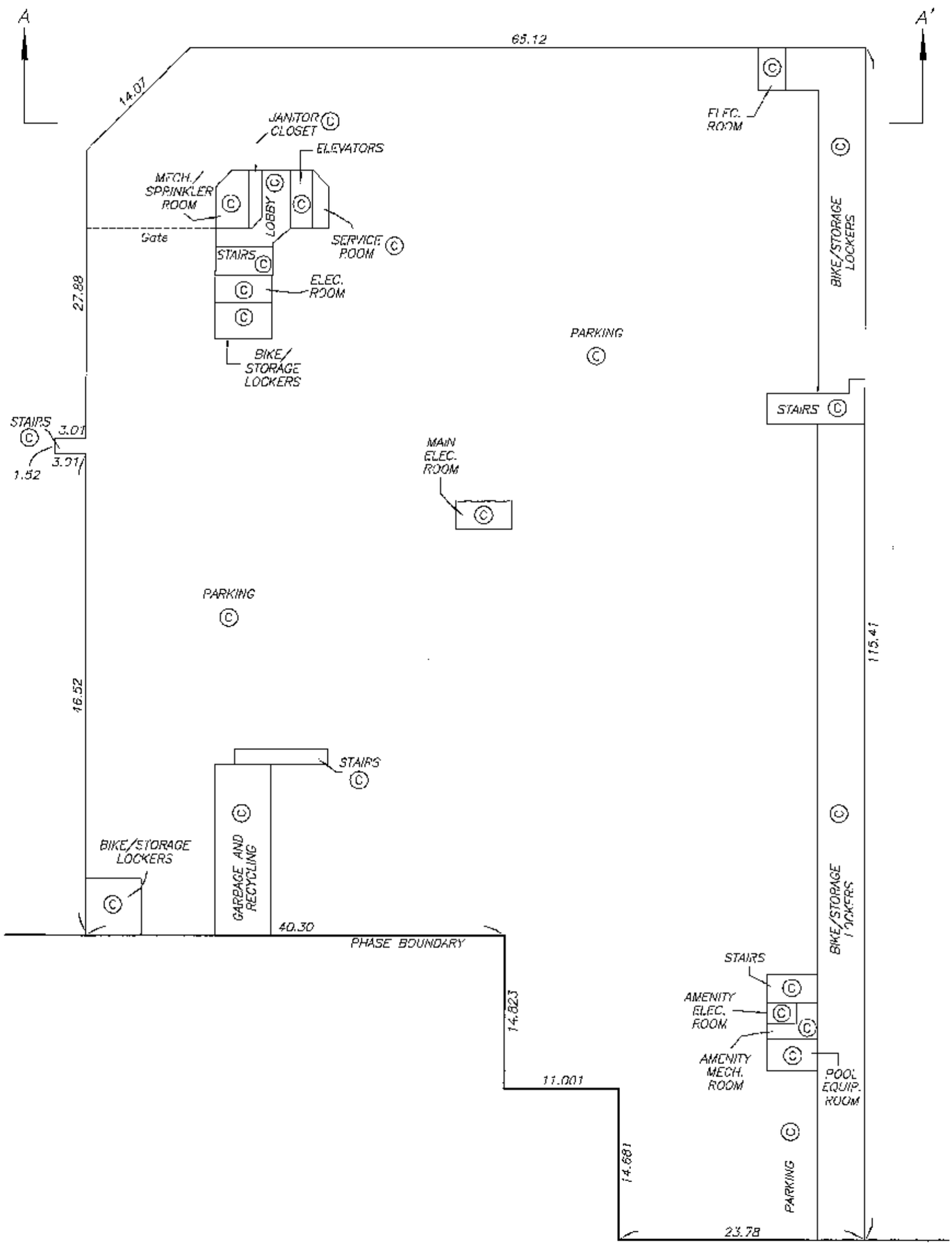

DATE : NOVEMBER 5, 2008

M.E.B.

DRAWING # 30693-11
FILE # 30693-11_PARKING

ORIGINAL

FILED NMBCS3219 RCVD:2008-11-25 ROST:2010-04-25-20.57.09.908

LEVEL 1 FLOOR PLANS

STRATA PLAN BCS 3219 PHASE 1

SCALE 1:200

4 0 4 8

ALL DISTANCES ARE IN METRES.

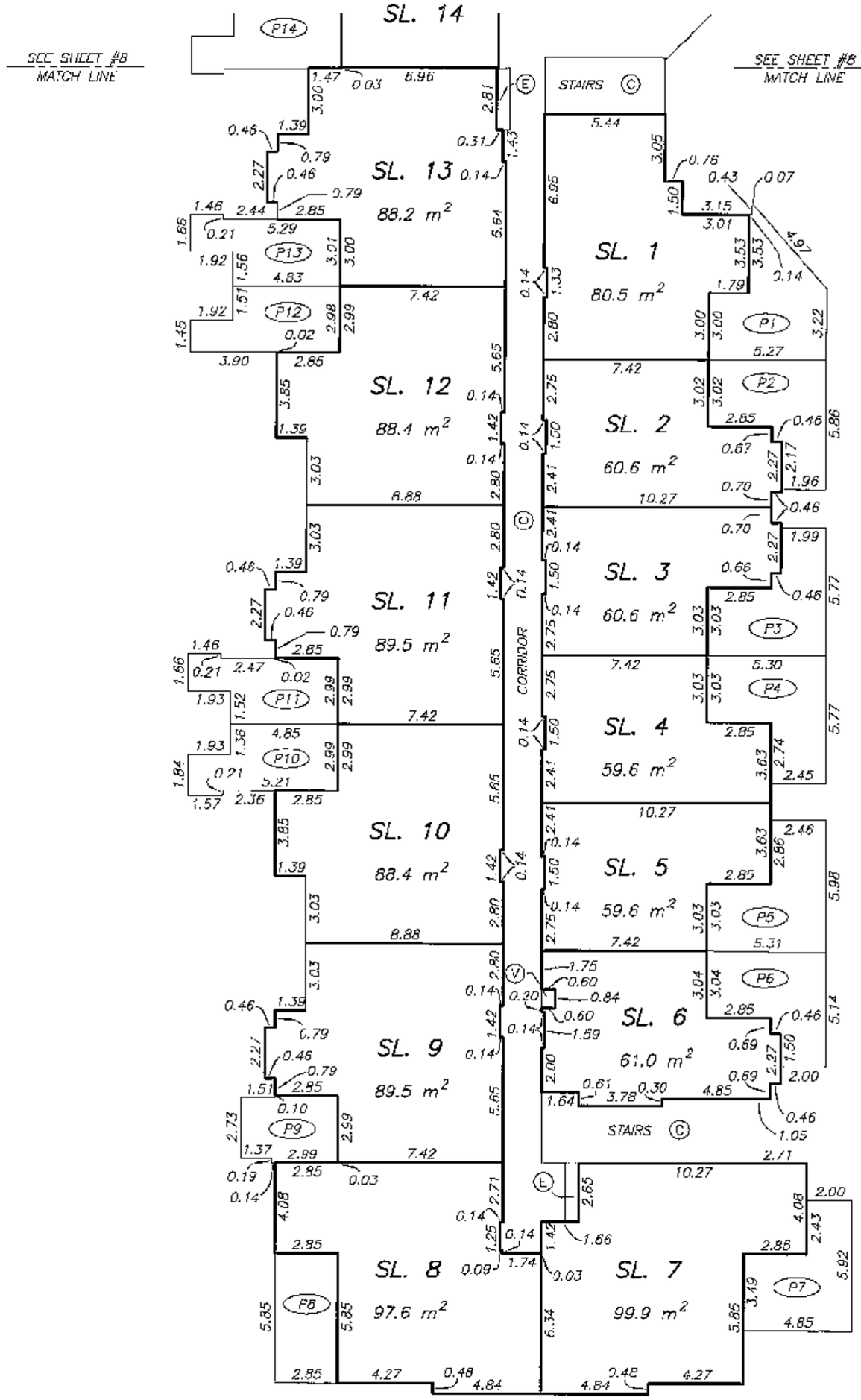

DATE : NOVEMBER 5, 2008

M.E.S.

DRAWING # 30693-11
FILE # 30693-11_L1

ORIGINAL

FILED NMBCS3219 RCVD:2008-11-25 ROST:2010-04-25-20.57.09.908

LEVEL 1 FLOOR PLANS

STRATA PLAN BCS 3219
PHASE 1

SCALE 1:200

4 0 4 8

ALL DISTANCES ARE IN METRES.

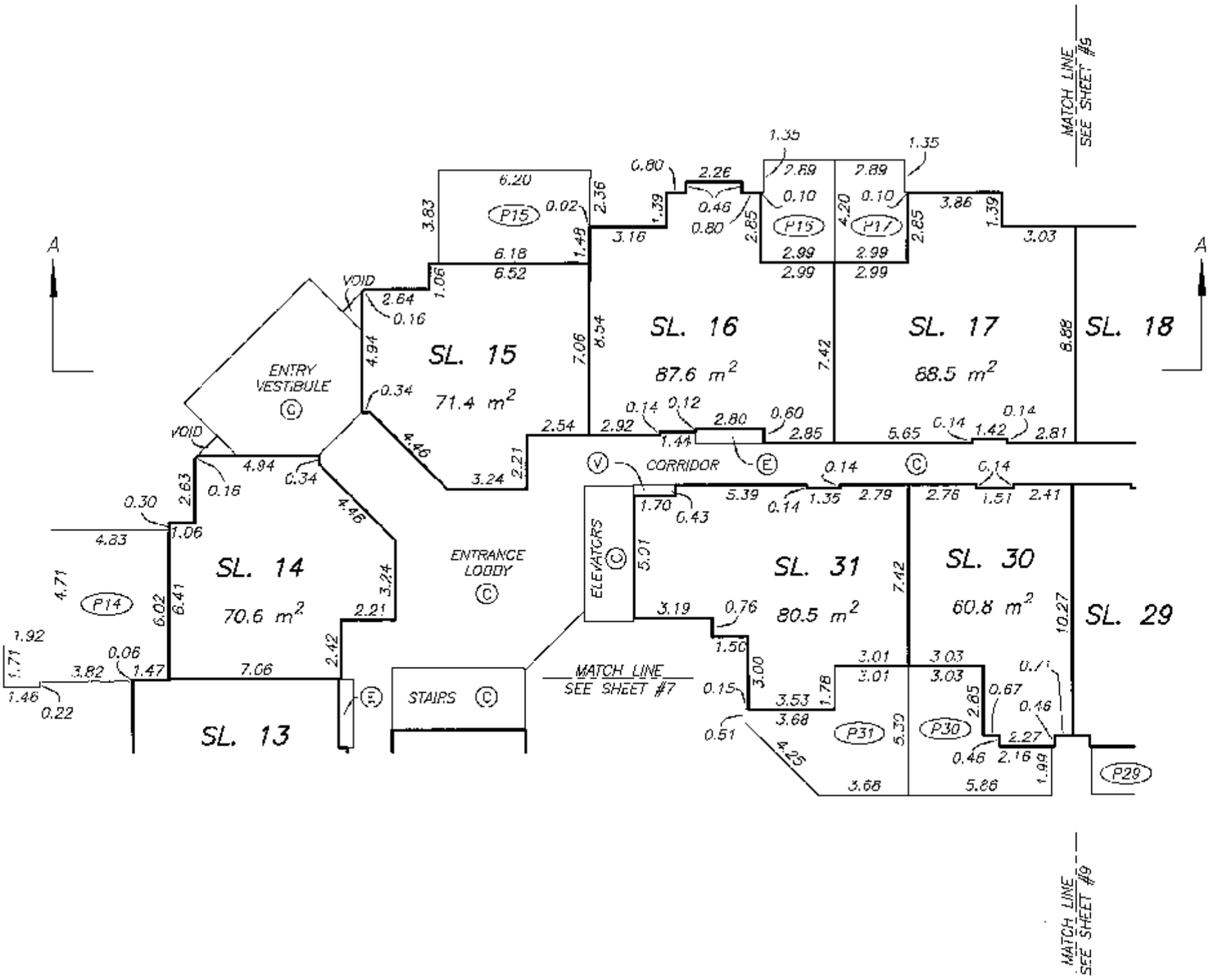

DATE : NOVEMBER 5, 2008

M.E.S.

DRAWING # 30693-11
FILE # 30693-11_L1

ORIGINAL

FILED NMBCS3219 RCVD:2008-11-25 ROST:2010-04-25-20.57.09.908

LEVEL 1 FLOOR PLANS

STRATA PLAN BCS 3219 PHASE 1

SCALE 1:200

4 0 4 8

ALL DISTANCES ARE IN METRES.

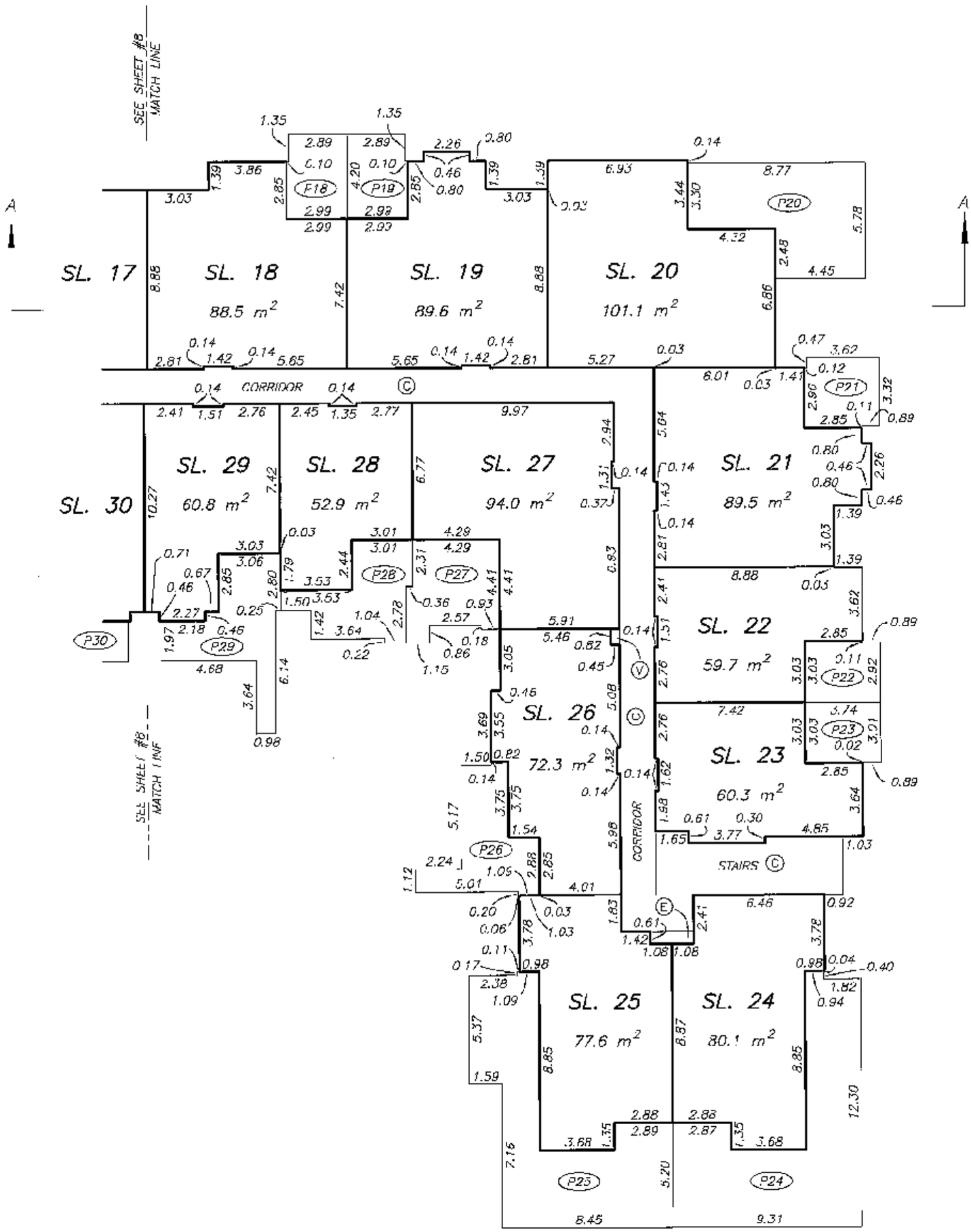

DATE : NOVEMBER 5, 2008

M.E.B.

DRAWING # 30693-11
FILE # 30693-11_L1

ORIGINAL

FILED NMBCS3219 RCVD:2008-11-25 ROST:2010-04-25-20.57.00.908

LEVEL 2 FLOOR PLANS

STRATA PLAN BCS 3219 PHASE 1

SCALE 1:200

4 0 4 8

ALL DISTANCES ARE IN METRES.

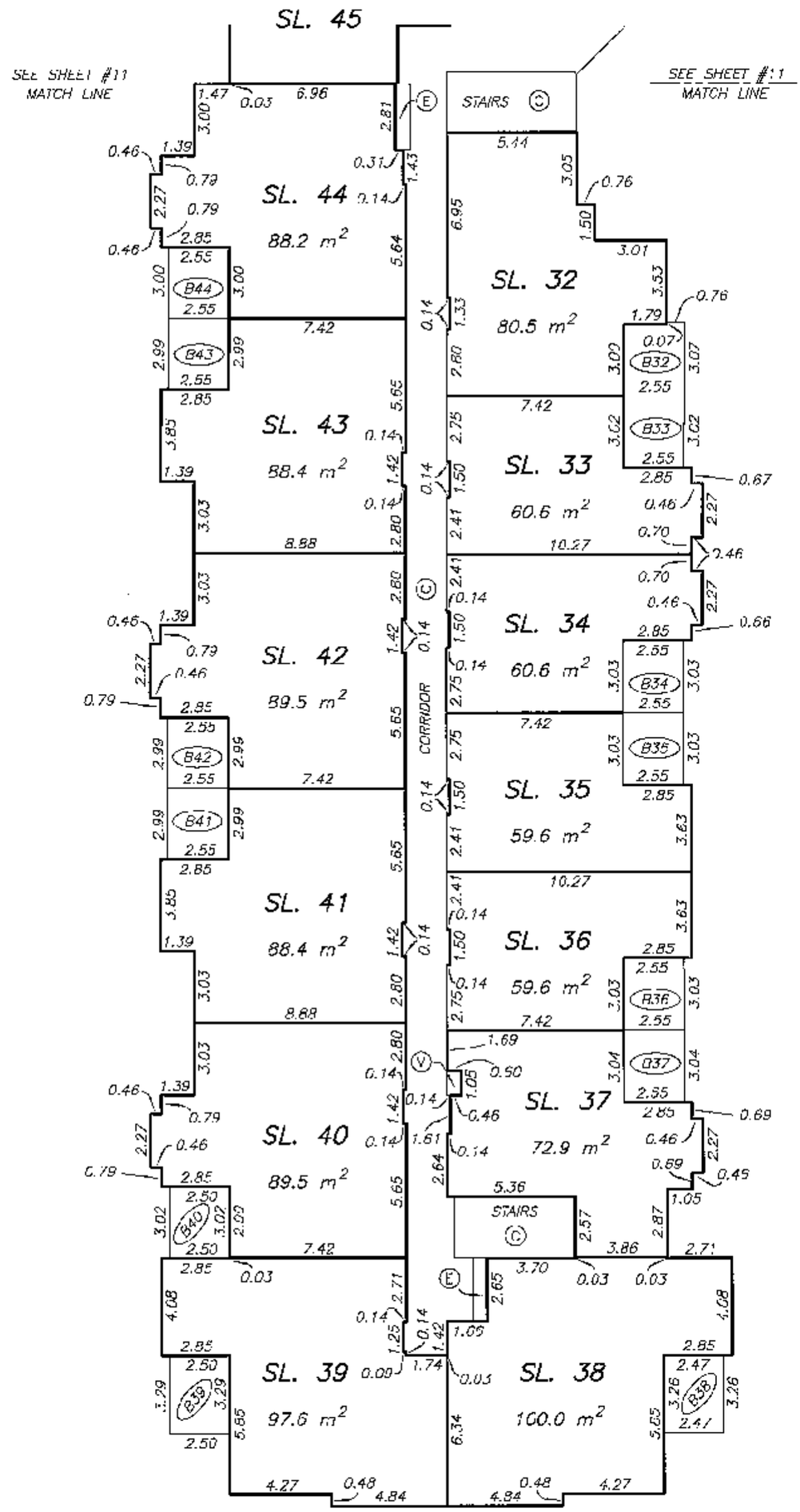

DATE : NOVEMBER 5, 2008

M.E.S.

DRAWING # 30693-11
FILE # 30693-11_L2

ORIGINAL

FILED NMBCS3219 RCVD:2008-11-25 RQST:2010-04-25-20.57.09.908

LEVEL 2 FLOOR PLANS

STRATA PLAN BCS 3219 PHASE 1

SCALE 1:200

4 0 4 8

ALL DISTANCES ARE IN METRES.

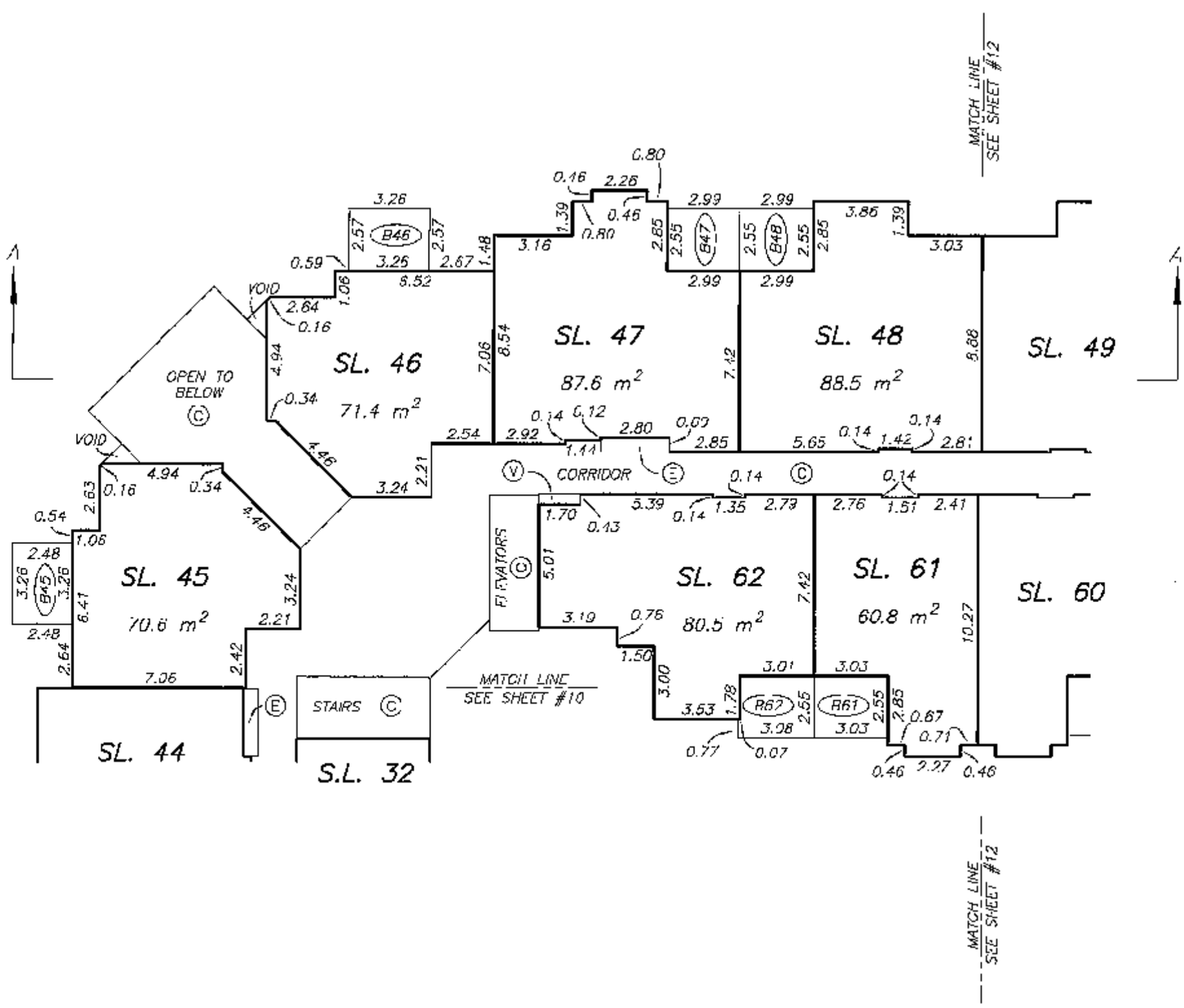

DATE : NOVEMBER 5, 2008

M.E.S.

DRAWING # 30693-11
FILE # 30693-11_L2

ORIGINAL

FILED NMBCS3219 RCVD:2008-11-25 ROST:2010-04-25-20.57.09.908

LEVEL 2 FLOOR PLANS

STRATA PLAN BCS 3219 PHASE 1

SCALE 1:200

4 0 4 8

ALL DISTANCES ARE IN METRES.

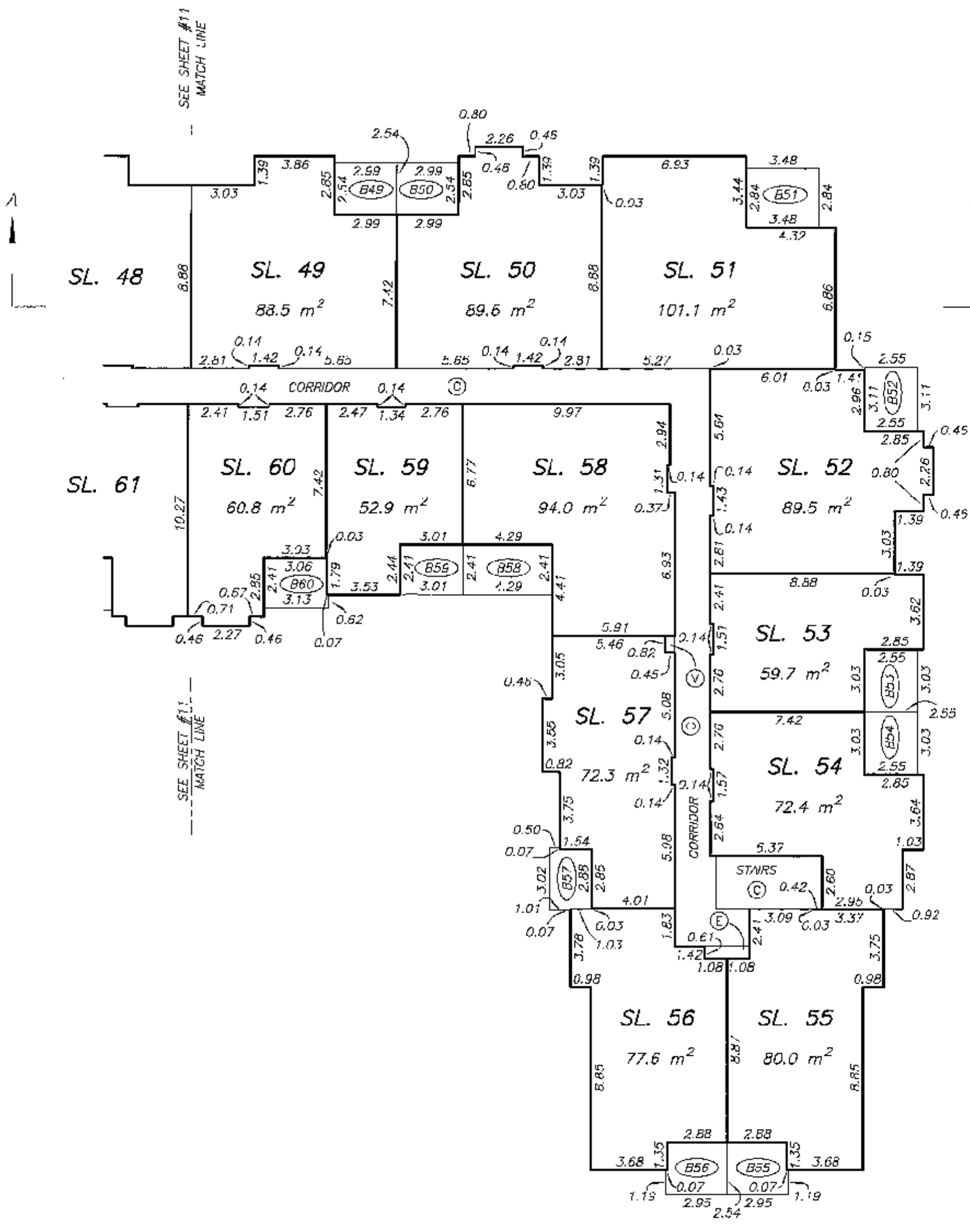

DATE : NOVEMBER 5, 2008

M.E.S.

DRAWING # 30693-11
FILE # 30693-11_L2

ORIGINAL

FILED NMBCS3219 RCVD:2008-11-25 ROST:2010-04-25-20.57.09.908

LEVEL 3 FLOOR PLANS

STRATA PLAN BCS 3219 PHASE 1

SCALE 1:200

4 0 4 8

ALL DISTANCES ARE IN METRES.

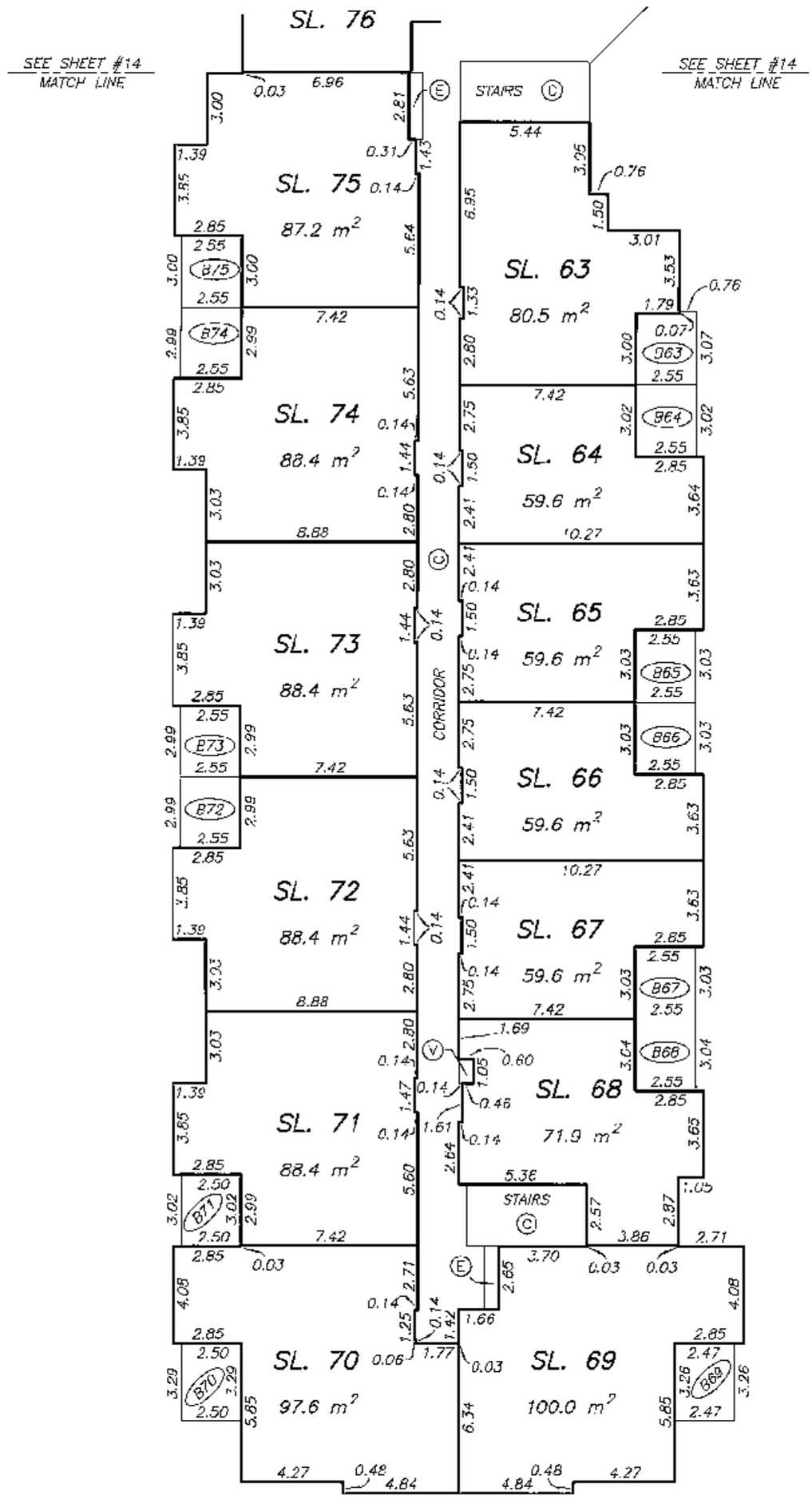

DATE : NOVEMBER 5, 2008

M.E.B.

DRAWING # 30693-11
FILE # 30693-11_L3

ORIGINAL

FILED NMBCS3219 RCVD:2008-11-25 RQST:2010-04-25-20.57.09.908

LEVEL 3 FLOOR PLANS

STRATA PLAN BCS 3219 PHASE 1

SCALE 1:200

4 0 4 8

ALL DISTANCES ARE IN METRES.

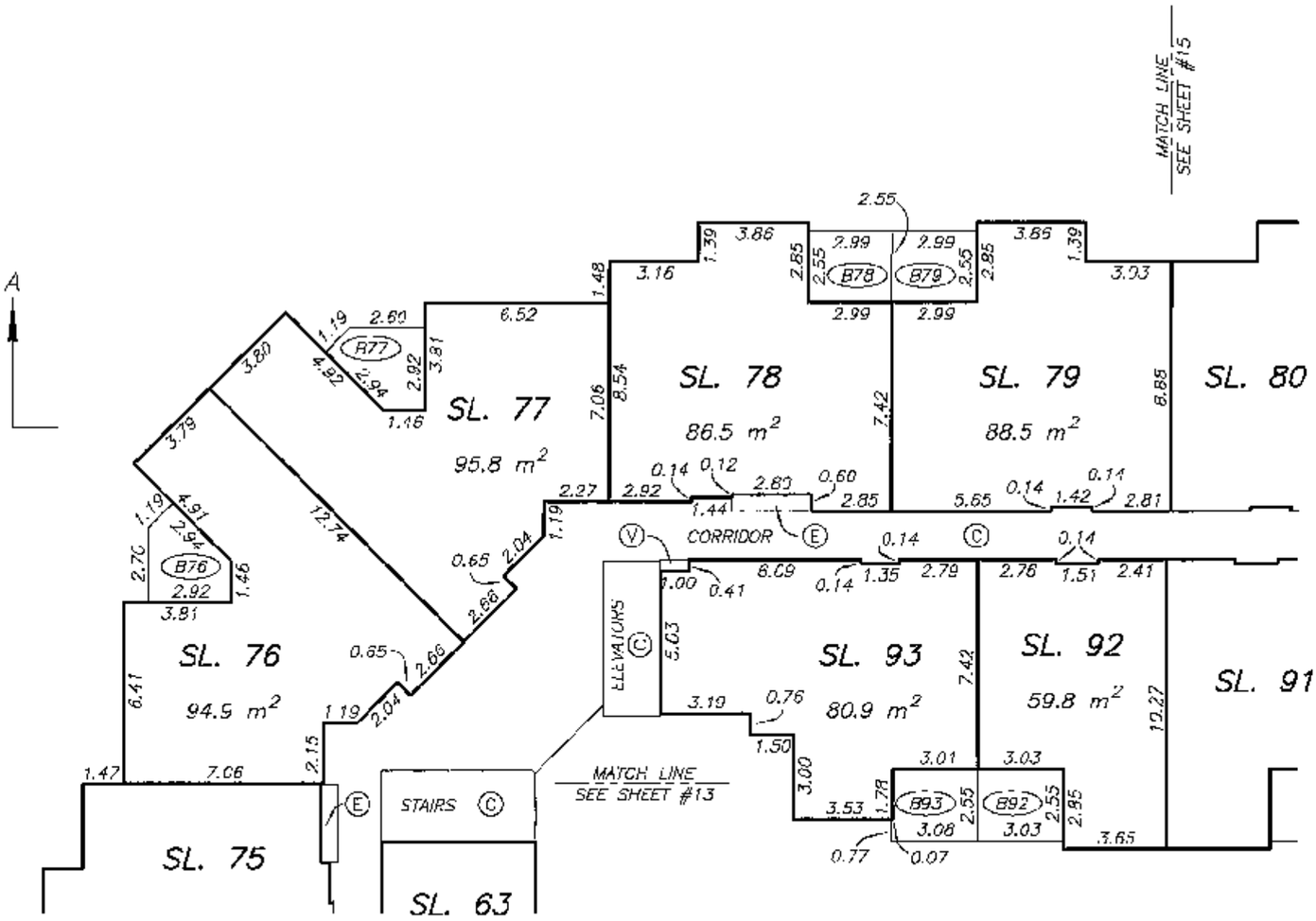

DATE : NOVEMBER 5, 2008

DRAWING # 30693-11
FILE # 30693-11_L3

ORIGINAL

FILED NMBCS3219 RCVD:2008-11-25 ROST:2010-04-25-20.57.09.908

LEVEL 3 FLOOR PLANS

STRATA PLAN BCS 3219 PHASE 1

SCALE 1:200

4 0 4 8

ALL DISTANCES ARE IN METRES.

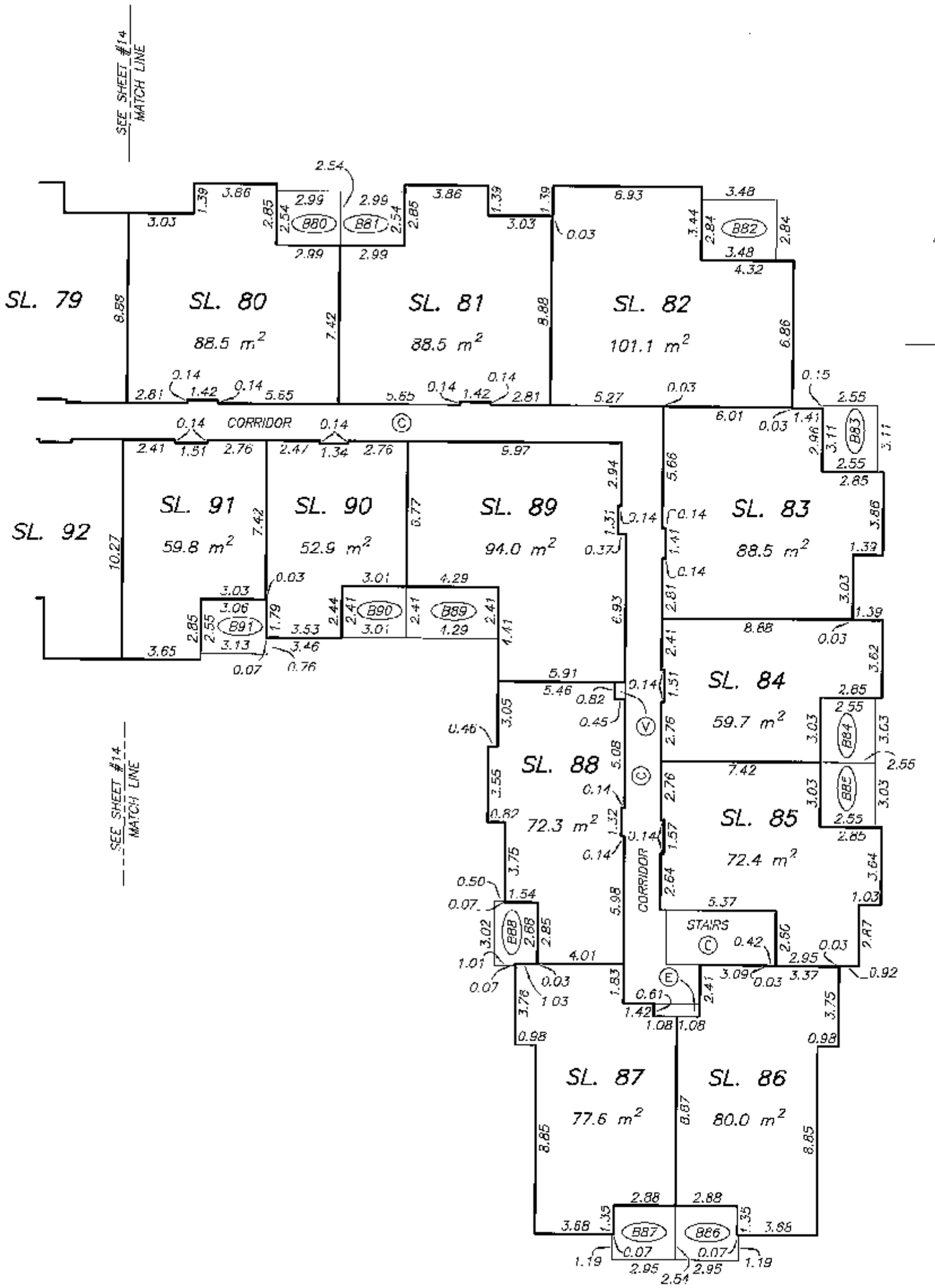

DRAWING # 30693-11
FILE # 30693-11_L3

DATE : NOVEMBER 5, 2008

M.E.S.

ORIGINAL

FILED NMBCS3219 RCVD:2008-11-25 ROST:2010-04-25-20.57.09.908

LEVEL 4 FLOOR PLANS

STRATA PLAN BCS 3219 PHASE 1

SCALE 1:200

4 0 4 8

ALL DISTANCES ARE IN METRES.

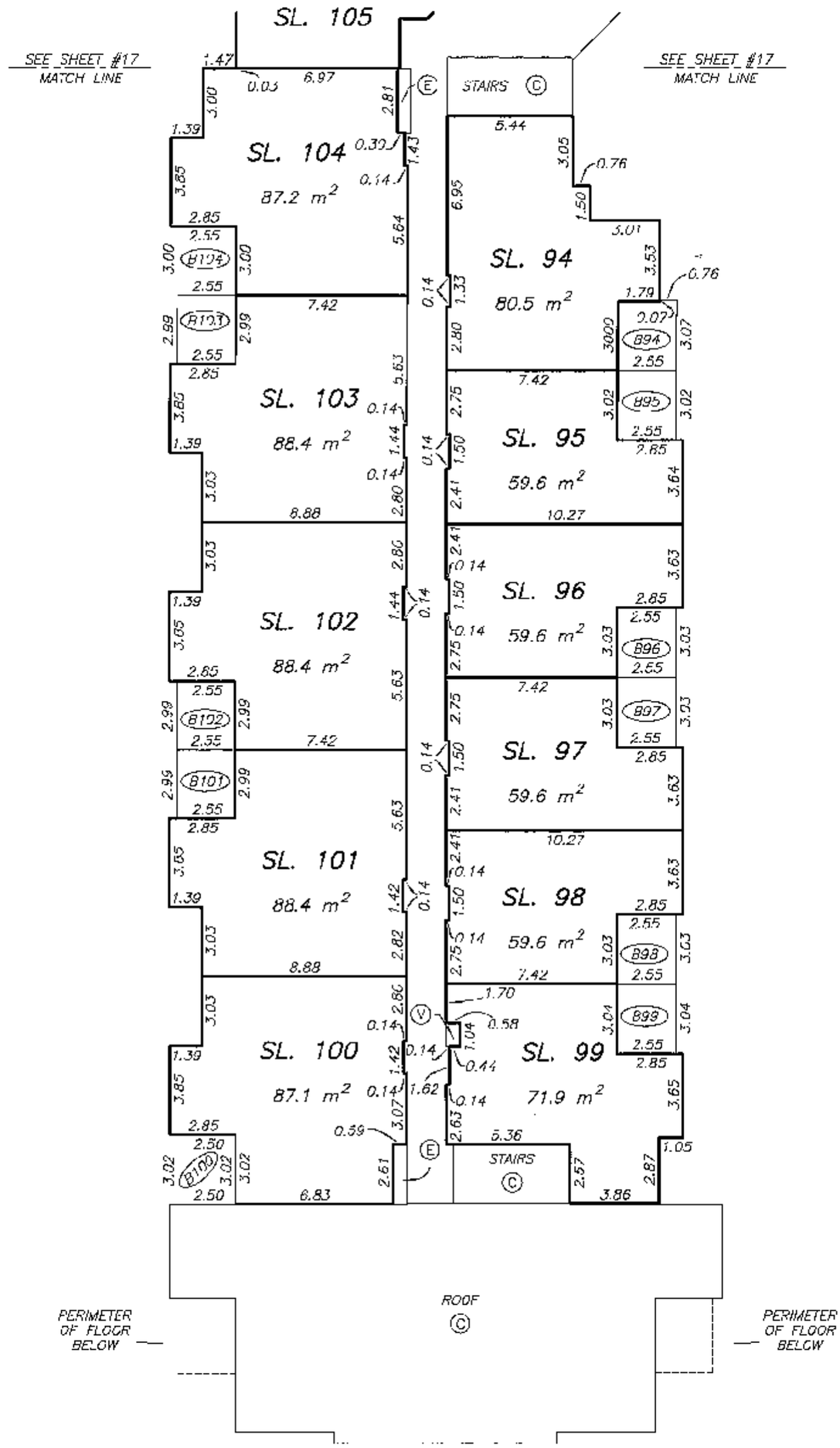

DATE : NOVEMBER 5, 2008

M.E.S.

DRAWING # 30693-11
FILE # 30693-11_L4

ORIGINAL

FILED NMBCS3219 RCVD:2008-11-25 ROST:2010-04-25 20.57.09.908

LEVEL 4 FLOOR PLANS

STRATA PLAN BCS 3219
PHASE 1

SCALE 1:200

4 0 4 8

ALL DISTANCES ARE IN METRES.

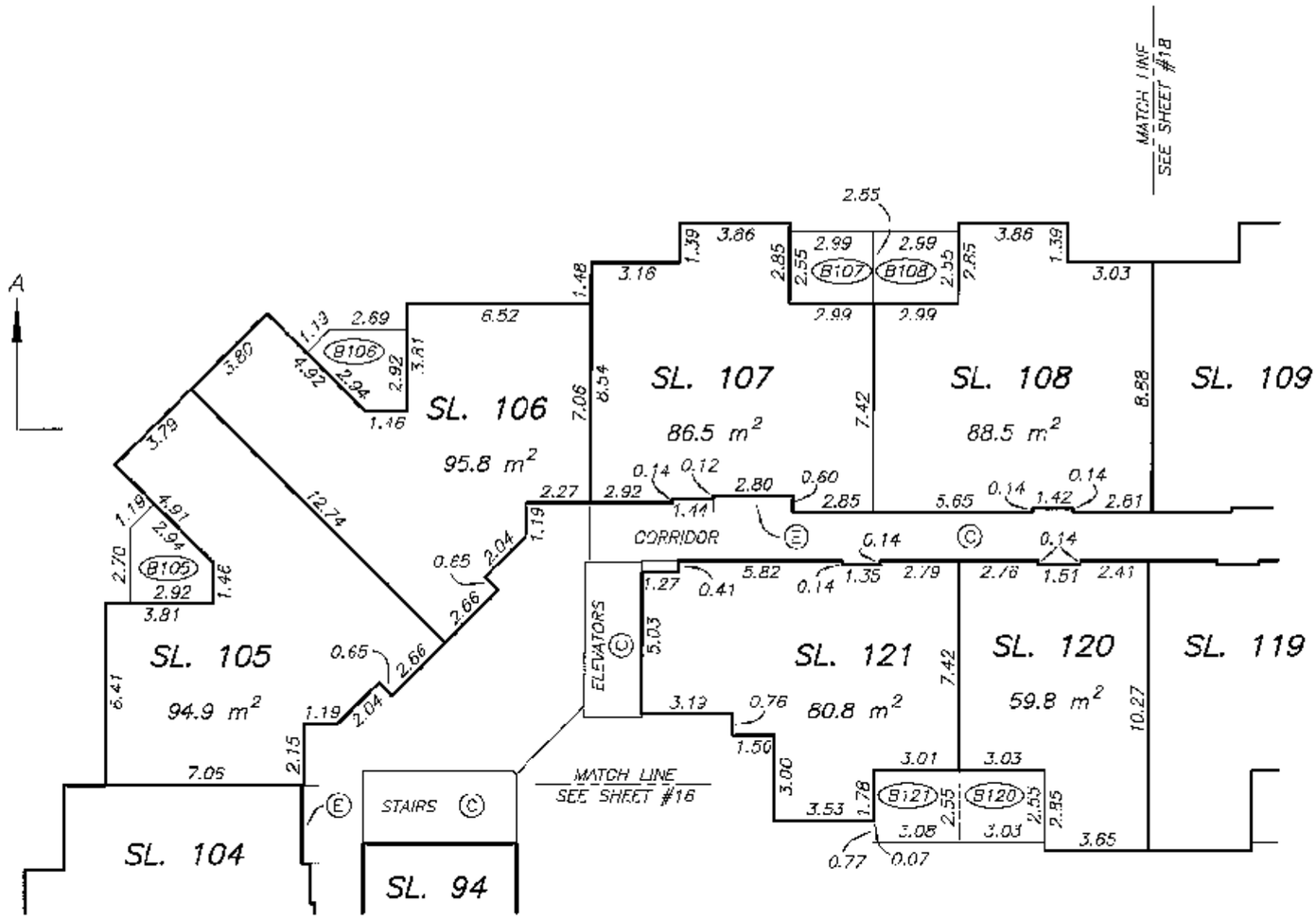

DATE : NOVEMBER 5, 2008

M.E.S.

DRAWING # 30693-11
FILE # 30693-11_L4

ORIGINAL

FILED NMBCS3219 RCVD:2008-11-25 ROST:2010-04-25-20.57.09.908

LEVEL 4 FLOOR PLANS

STRATA PLAN BCS 3219 PHASE 1

SCALE 1:200

4 0 4 8

ALL DISTANCES ARE IN METRES.

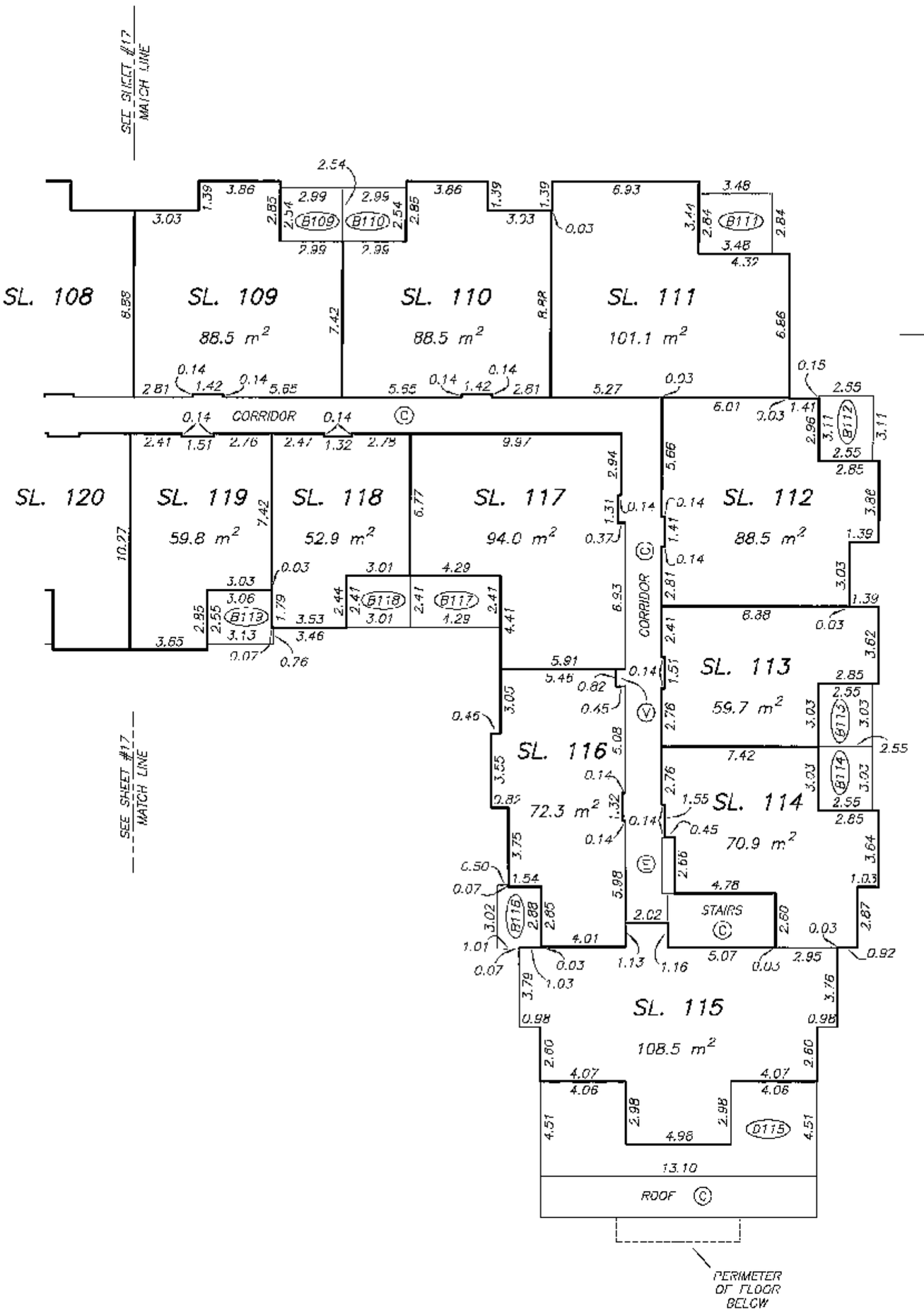

DATE : NOVEMBER 5, 2008

M.E.S.

DRAWING # 30693-11
FILE # 30693-11_L4

ORIGINAL

FILED NMBCS3219 RCVD:2008-11-25 RQST:2010-04-25-20.57.00.908

AMENITY BUILDING AND POOL AREA FLOOR PLANS

STRATA PLAN BCS 3219
PHASE 1

SCALE 1:200
3 0 6
ALL DISTANCES ARE IN METRES.

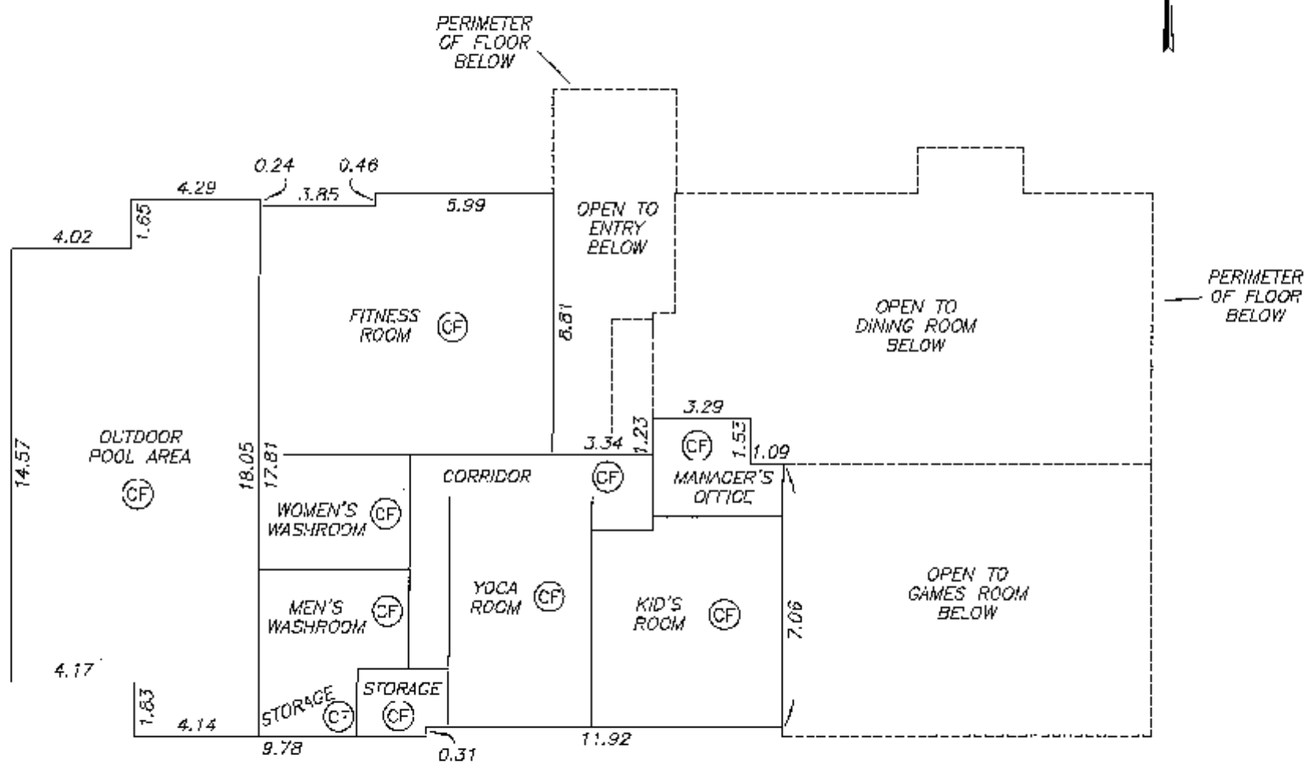

SECOND FLOOR

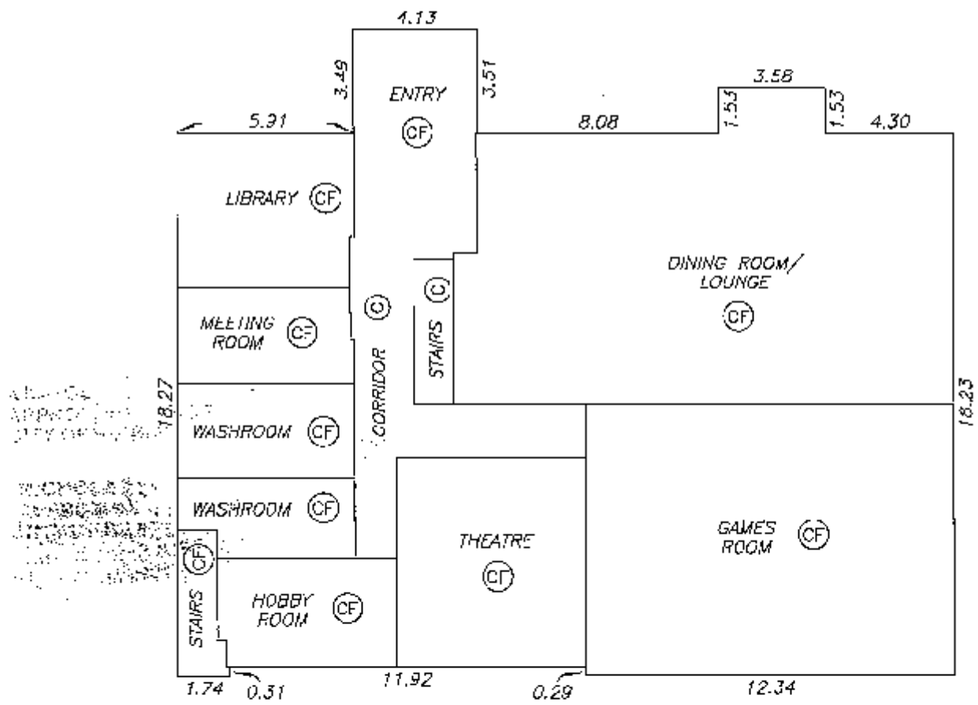

GROUND FLOOR

DATE : NOVEMBER 5, 2008
M.E.S.

DRAWING # 30693-11
FILE # 30693-11_AMENITY

ORIGINAL

FILED NMBCS3219 RCVD:2008-11-25 ROST:2010-04-25-20.57.09.908

STRATA PLAN OF LOT A, EXCEPT PHASE 1, STRATA PLAN BCS3219, SECTION 23, TOWNSHIP 1, N.W.D. PLAN BCP31433

B.C.G.S. 92G.007
"CITY OF SURREY"

SCALE 1:1000

20 0 20 40

ALL DISTANCES ARE IN METRES.

THE INTENDED PLOT SIZE OF THIS PLAN IS 279mm IN WIDTH BY 432mm IN HEIGHT (B SIZE) WHEN PLOTTED AT A SCALE OF 1:1000

STRATA PLAN BCS 3219
PHASE 2

DEPOSITED AND REGISTERED IN THE LAND TITLE OFFICE AT NEW WESTMINSTER, B.C.

THIS 17 DAY OF FEB 2009.

L. Blaschuk /as
REGISTRAR

BB1049345 - 9465.

"MORGAN"

15918 26TH AVENUE
SURREY, BC

INTEGRATED SURVEY AREA No. 1 (SURREY) NAD-83 (CSRS)

THIS PLAN SHOWS HORIZONTAL GROUND-LEVEL MEASURED DISTANCES EXCEPT WHERE OTHERWISE NOTED. TO COMPUTE GRID DISTANCES, MULTIPLY GROUND LEVEL DISTANCES BY COMBINED FACTOR 0.9995934

LEGEND

GRID BEARINGS ARE DERIVED FROM OBSERVATIONS BETWEEN CONTROL MONUMENTS 8623 AND 5741

- ▲ – DENOTES CONTROL MONUMENT FOUND
- ● – DENOTES IRON PIN FOUND
- O – DENOTES IRON PIN PLACED
- D/R – DENOTES DESTROYED/RESET
- SL. – DENOTES STRATA LOT
- PT. – DENOTES PART
- (C) – DENOTES COMMON PROPERTY
- (CF) – DENOTES COMMON FACILITY
- (V) – DENOTES VENT BEING COMMON PROPERTY
- (E) – DENOTES ELECTRICAL SHAFT BEING COMMON PROPERTY
- (P150) TYPICAL – DENOTES PATIO BEING LIMITED COMMON PROPERTY FOR THE EXCLUSIVE USE OF SL. 150
- (D221) TYPICAL – DENOTES ROOF DECK BEING LIMITED COMMON PROPERTY FOR THE EXCLUSIVE USE OF SL. 221
- (B210) TYPICAL – DENOTES BALCONY BEING LIMITED COMMON PROPERTY FOR THE EXCLUSIVE USE OF SL. 210
- O/B – DENOTES OPEN TO BELOW, PART OF SL, BUT EXCLUDED FROM AREA CALCULATION.

THIS STRATA PLAN CONTAINS LIMITED COMMON PROPERTY ACCORDING TO SEC. 73 (a)(i) OF THE STRATA PROPERTY ACT.

APPROVED AS PHASE 2 OF A 2 PHASE STRATA PLAN UNDER SECTION 224 OF THE STRATA PROPERTY ACT.

THIS 13th DAY OF February, 2009.

APPROVING OFFICER FOR THE CITY OF SURREY

NICHOLAS LAI
APPROVING OFFICER
CITY OF SURREY

I, MIKE E. SHAW, A BRITISH COLUMBIA LAND SURVEYOR CERTIFY THAT THE BUILDING SHOWN ON THIS STRATA PLAN IS WITHIN THE THE EXTERNAL BOUNDARIES OF THE LAND THAT IS THE SUBJECT OF THE STRATA PLAN.

DATE: JANUARY 28, 2009.

Mike E. Shaw

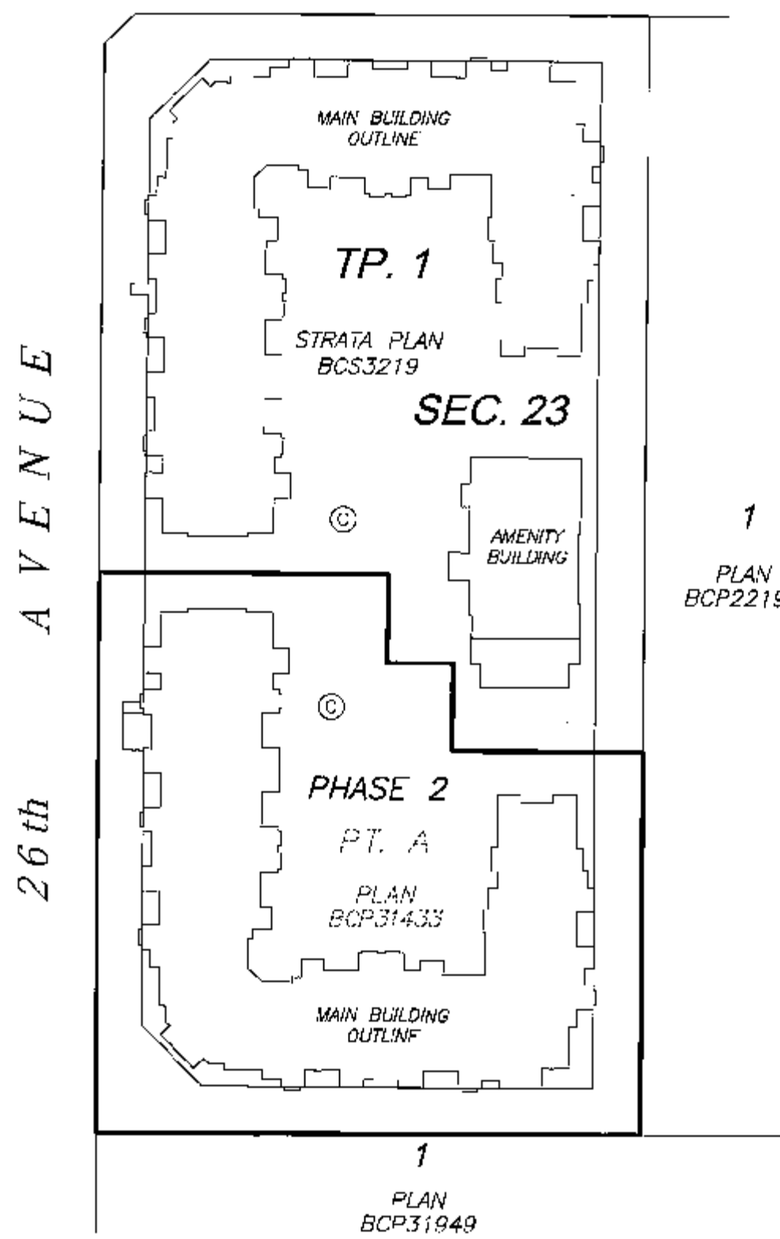

NOTE:

ALL BOUNDARIES OF STRATA LOTS ARE PARALLEL TO, PERPENDICULAR TO, OR AT 45° DEFLECTION TO, UNLESS OTHERWISE SHOWN.

SEE SHEET #2 FOR BOUNDARY DIMENSIONS

SEE SHEET #3 FOR BUILDING LOCATION AND DIMENSIONS

BENNETT LAND SURVEYING LTD.
B.C. & CANADA LAND SURVEYORS
#201-9547 152nd STREET,
SURREY, B.C. V3R 5Y5
PHONE : 604-582-0717

DRAWING # 30693-13
FILE # 30693-13_FS
DATE : JANUARY 28, 2009

THIS PLAN LIES WITHIN THE GREATER VANCOUVER REGIONAL DISTRICT

ORIGINAL

FILED NMBCS3219 RCVD:2008-11-25 RQST:2010-04-25-20.57.09.908

BOUNDARY DIMENSIONS

STRATA PLAN BCS 3219
PHASE 2

SCALE 1:750

10 0 10 20 30

ALL DISTANCES ARE IN METRES.

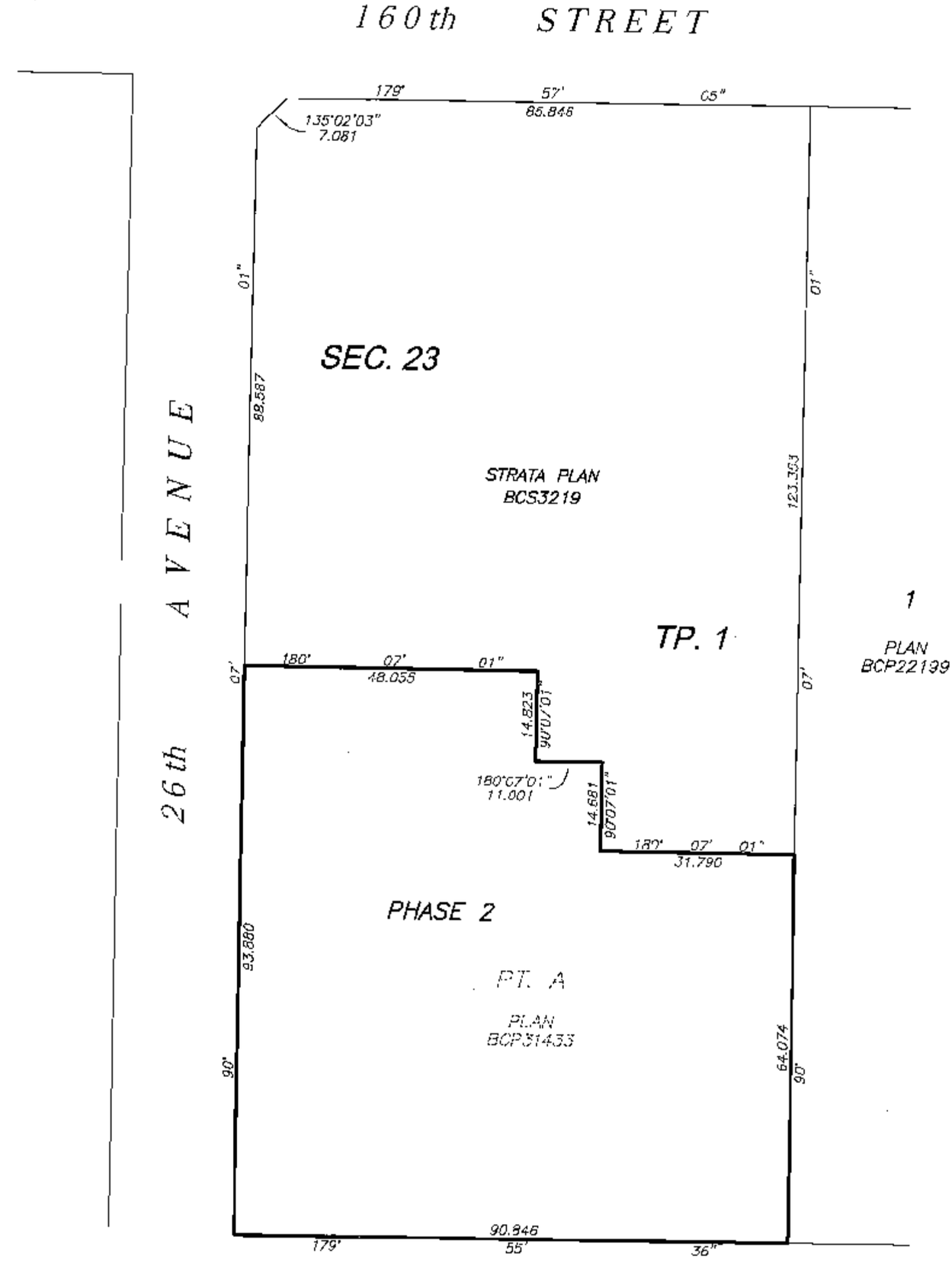

I, MIKE E. SHAW, A BRITISH COLUMBIA LAND SURVEYOR, OF LANGLEY, IN BRITISH COLUMBIA, CERTIFY THAT I WAS PRESENT AT AND PERSONALLY SUPERINTENDED THE SURVEY REPRESENTED BY THIS PLAN, AND THAT THE SURVEY AND PLAN ARE CORRECT. THE FIELD SURVEY WAS COMPLETED ON THE 28th DAY OF JANUARY, 2009. THE PLAN WAS COMPLETED AND CHECKED, AND THE CHECKLIST FILED UNDER # ECP92624, 29th DAY OF JANUARY, 2009.

Mike E Shaw B.C.L.S.

DRAWING # 30693-13
FILE # 30693-13_Post

DATE : JANUARY 28, 2009

M. E. S.

ORIGINAL

FILED NMBCS3219 RCVD:2008-11-25 RQST:2010-04-25-20.57.09.908

BUILDING LOCATION AND DIMENSIONS

STRATA PLAN BCS 3219
PHASE 2

SCALE 1:500

10 0 10 20

ALL DISTANCES ARE IN METRES.

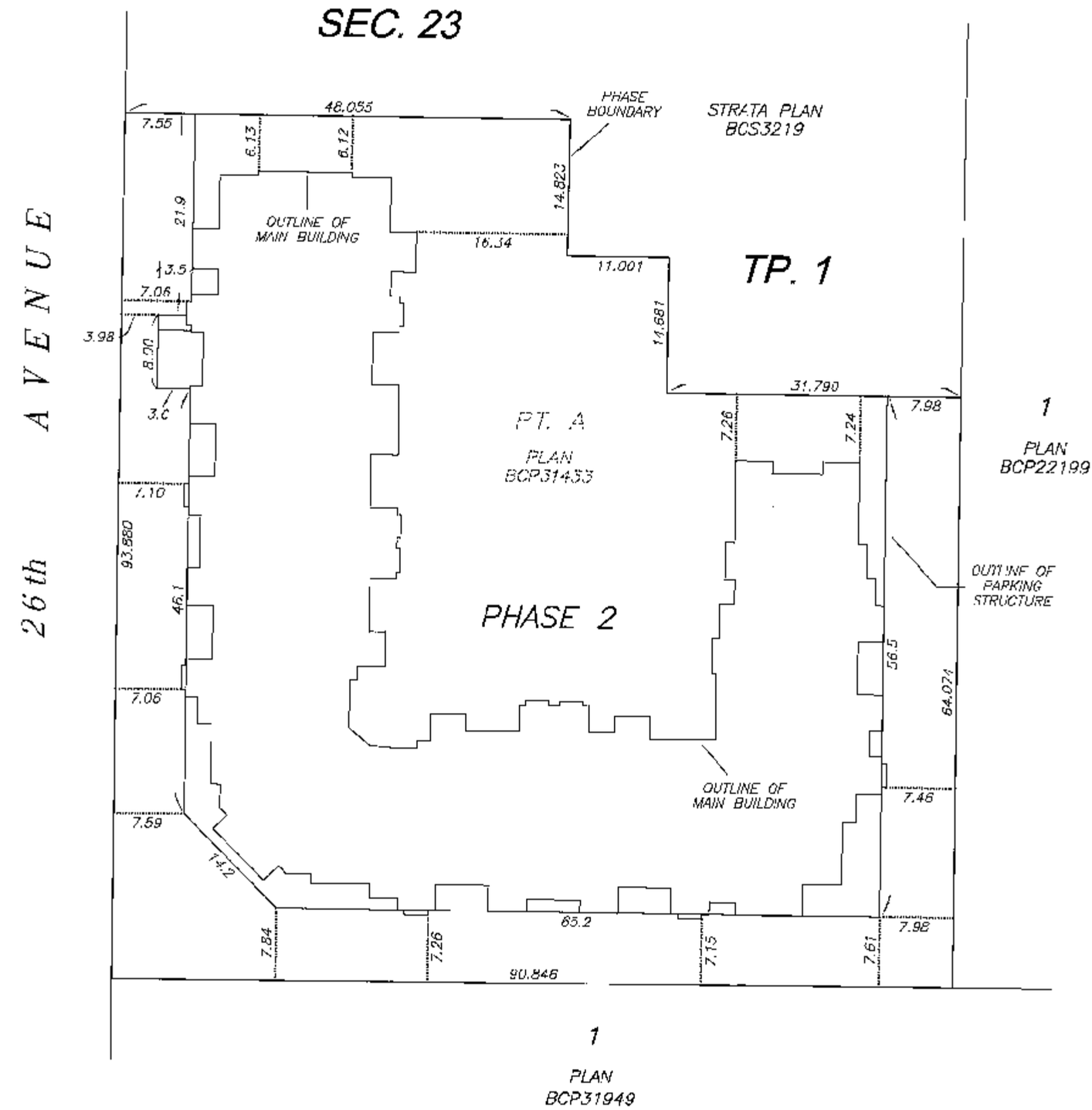

DRAWING # 30693-13
FILE # 30693-13_CE

DATE : JANUARY 28, 2009

M.F.B.

ORIGINAL

FILED NMBCS3219 RCVD:2008-11-25 RQST:2010-04-25-20.57.09.908

STRATA PLAN BCS 3219
PHASE 2

FILED NWBCS3219 RCVD:2008-11-25 RQST:2010-04-25-20.57.09.908

OWNER :

AMACON DEVELOPMENT (MORGAN HEIGHTS) CORPORATION
INCORPORATION NO. 749736

AUTHORIZED SIGNATORY Marcello DeCotiis

AUTHORIZED SIGNATORY

WITNESS AS TO BOTH SIGNATURES
Richard Wittstock
DEVELOPER
OCCUPATION OF WITNESS

300-911 HOMER ST., VANCOUVER
ADDRESS OF WITNESS

MORTGAGEE :

THE BANK OF NOVA SCOTIA

AUTHORIZED SIGNATORY G. Brock Richardson

AUTHORIZED SIGNATORY Denny Atker

POLLYANNA CHOW
WITNESS AS TO BOTH SIGNATURES Pollyanna Chow

BANKER C/O BNS 34FL,
OCCUPATION OF WITNESS

650 W GEORGIA ST. VAN
ADDRESS OF WITNESS
V6B 4N7

THE CITY OF SURREY REGISTERED OWNER OF COVENANTS BB294710, BB294712, BB294714 AND BB914494 HEREBY CONSENTS TO THE DEPOSIT OF THIS PLAN.

AUTHORIZED SIGNATORY MAYOR

AUTHORIZED SIGNATORY CITY CLERK

I, MIKE E. SHAW, A BRITISH COLUMBIA LAND SURVEYOR, CERTIFY THAT THE BUILDINGS INCLUDED IN THIS STRATA PLAN HAVE NOT, AS OF JANUARY 28, 2009, BEEN PREVIOUSLY OCCUPIED.

Mike E Shaw B.C.L.S.

DRAWING # 30693-13
FILE # 30693-13_Sign

DATE : JANUARY 28, 2009
M.E.S.

ORIGINAL

SECTION B

STRATA PLAN BCS 3219
PHASE 2

SCALE 1:200

4 0 4 8

ALL DISTANCES ARE IN METRES.

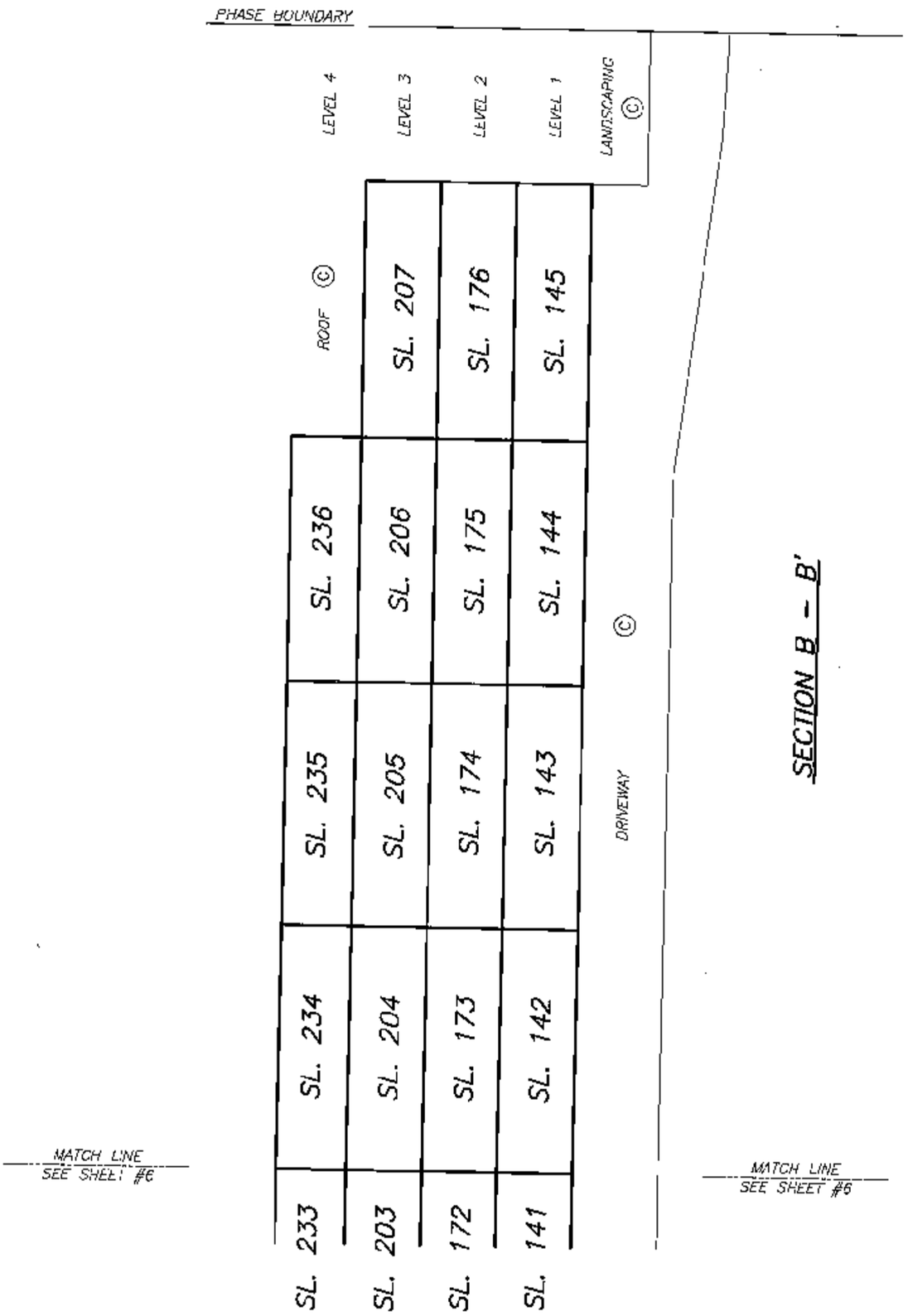

DRAWING # 30693-13
FILE # 30693-13_SEC

DATE : JANUARY 28, 2009

M.E.B.

ORIGINAL

FILED NMBCS3219 RCVD:2008-11-25 RQST:2010-04-25-20.57.09.908

SECTION B

STRATA PLAN BCS 3219
PHASE 2

SCALE 1:200

4 0 4 8

ALL DISTANCES ARE IN METRES.

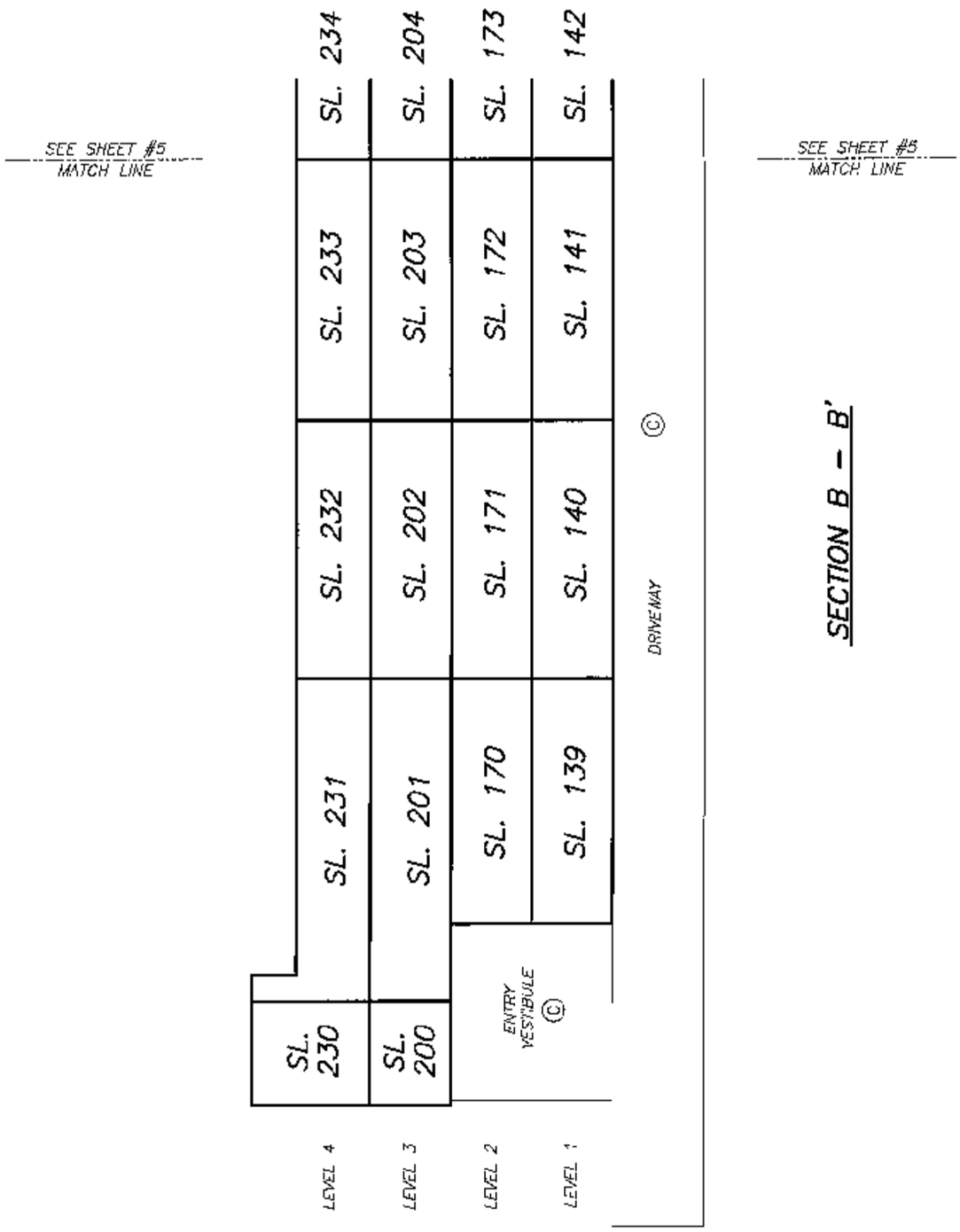

SECTION B - B'

DATE : JANUARY 28, 2009

DRAWING # 30693-13
FILE # 30693-13_SEC

ORIGINAL

FILED NMBCS3219 RCVD:2008-11-25 RQST:2010-04-25-20.57.09.908

PARKING LEVEL

STRATA PLAN BCS 3219
PHASE 2

SCALE 1:400

5 0 5 10 15

ALL DISTANCES ARE IN METRES.

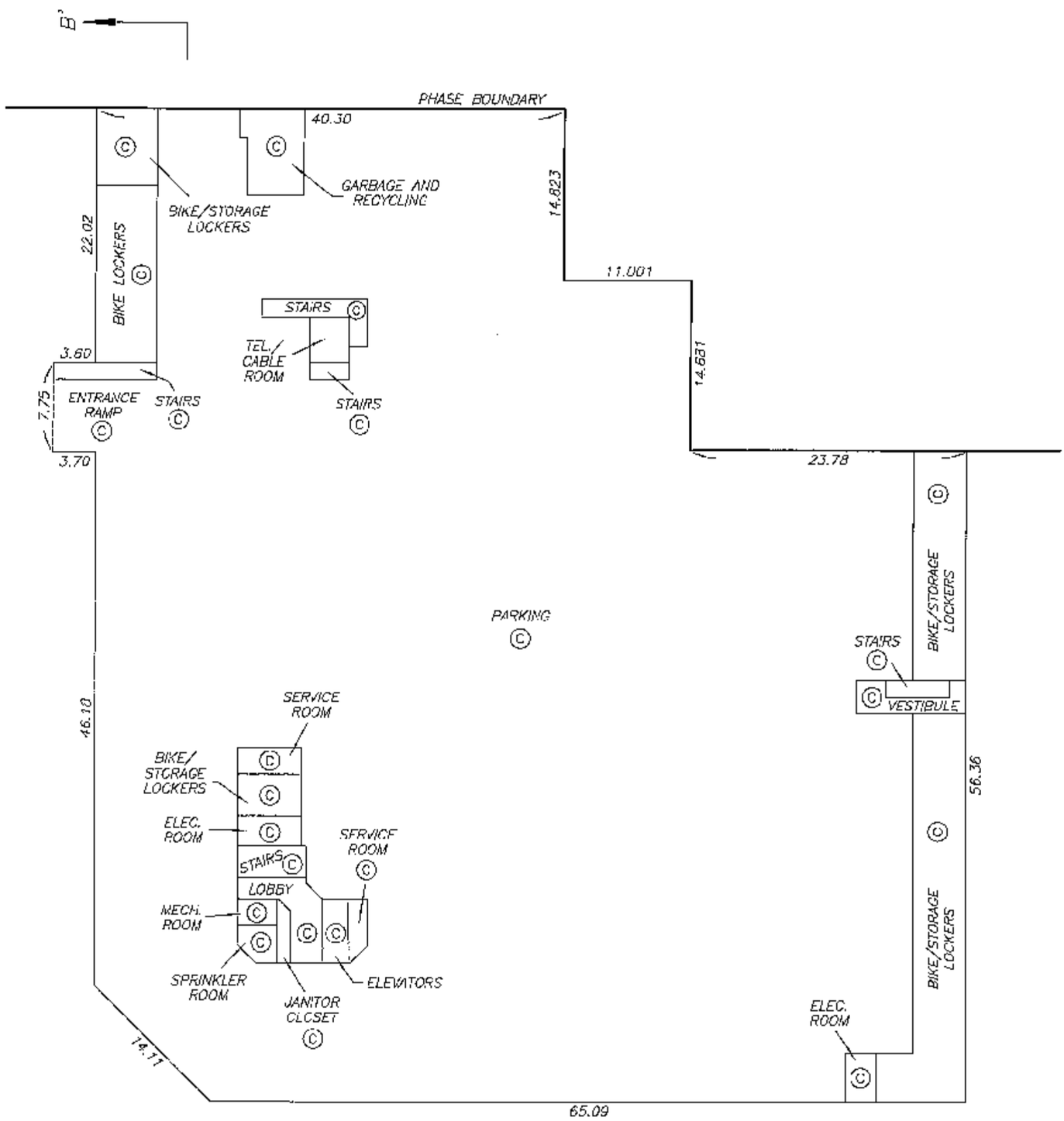

DATE : JANUARY 28, 2009

M. C. S.

DRAWING # 30693-13
FILE # 30693-13_PARKING

ORIGINAL

FILED NMBCS3219 RCVD:2008-11-25 RQST:2010-04-25-20.57.09.908

LEVEL 1 FLOOR PLAN

STRATA PLAN BCS 3219 PHASE 2

SCALE 1:200

4 0 4 8

ALL DISTANCES ARE IN METRES.

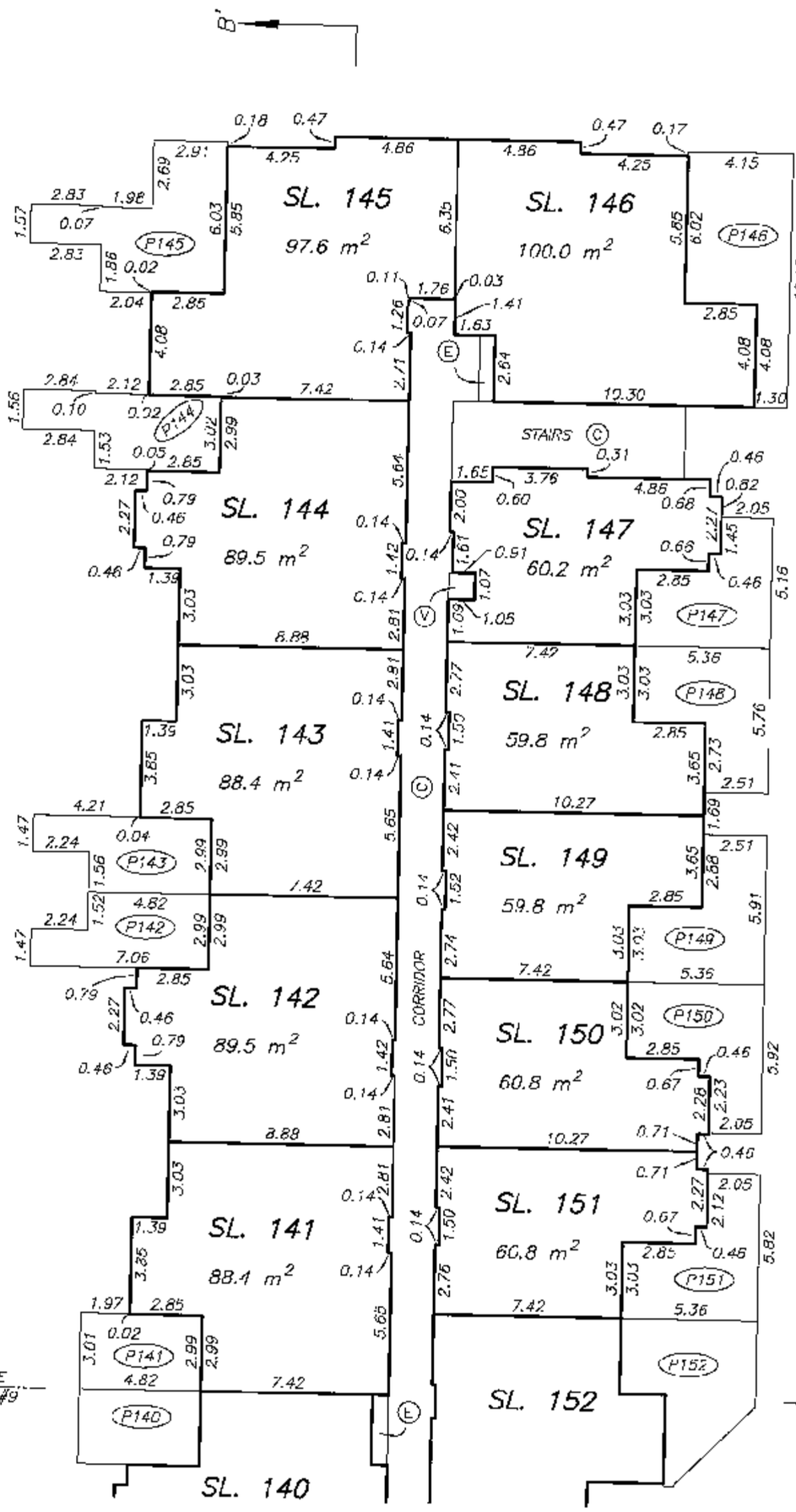

DRAWING # 30693-13
FILE # 30693-13_L1

DATE : JANUARY 28, 2009

M. C. S.

ORIGINAL

FILED NMBCS3219 RCVD:2008-11-25 RQST:2010-04-25-20.57.09.908

LEVEL 1 FLOOR PLAN

STRATA PLAN BCS 3219 PHASE 2

SCALE 1:200

4 0 4 8

ALL DISTANCES ARE IN METRES.

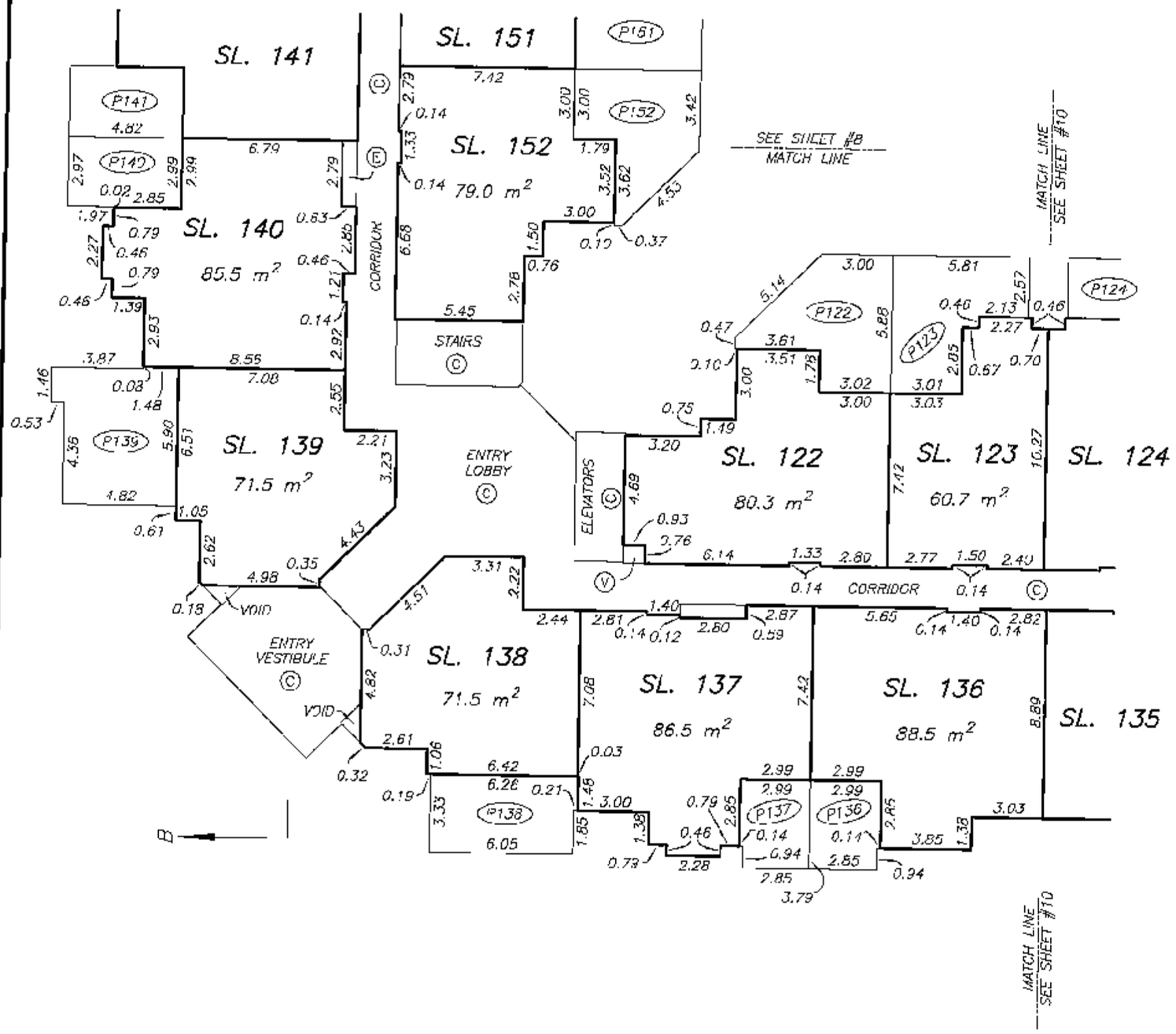

DRAWING # 30693-13
FILE # 30693-13_L1

DATE : JANUARY 28, 2009

M.E.S.

ORIGINAL

FILED NMBCS3219 RCVD:2008-11-25 RQST:2010-04-25-20.57.09.908

LEVEL 1 FLOOR PLAN

STRATA PLAN BCS 3219 PHASE 2

SCALE 1:200

4 0 4 8

ALL DISTANCES ARE IN METRES.

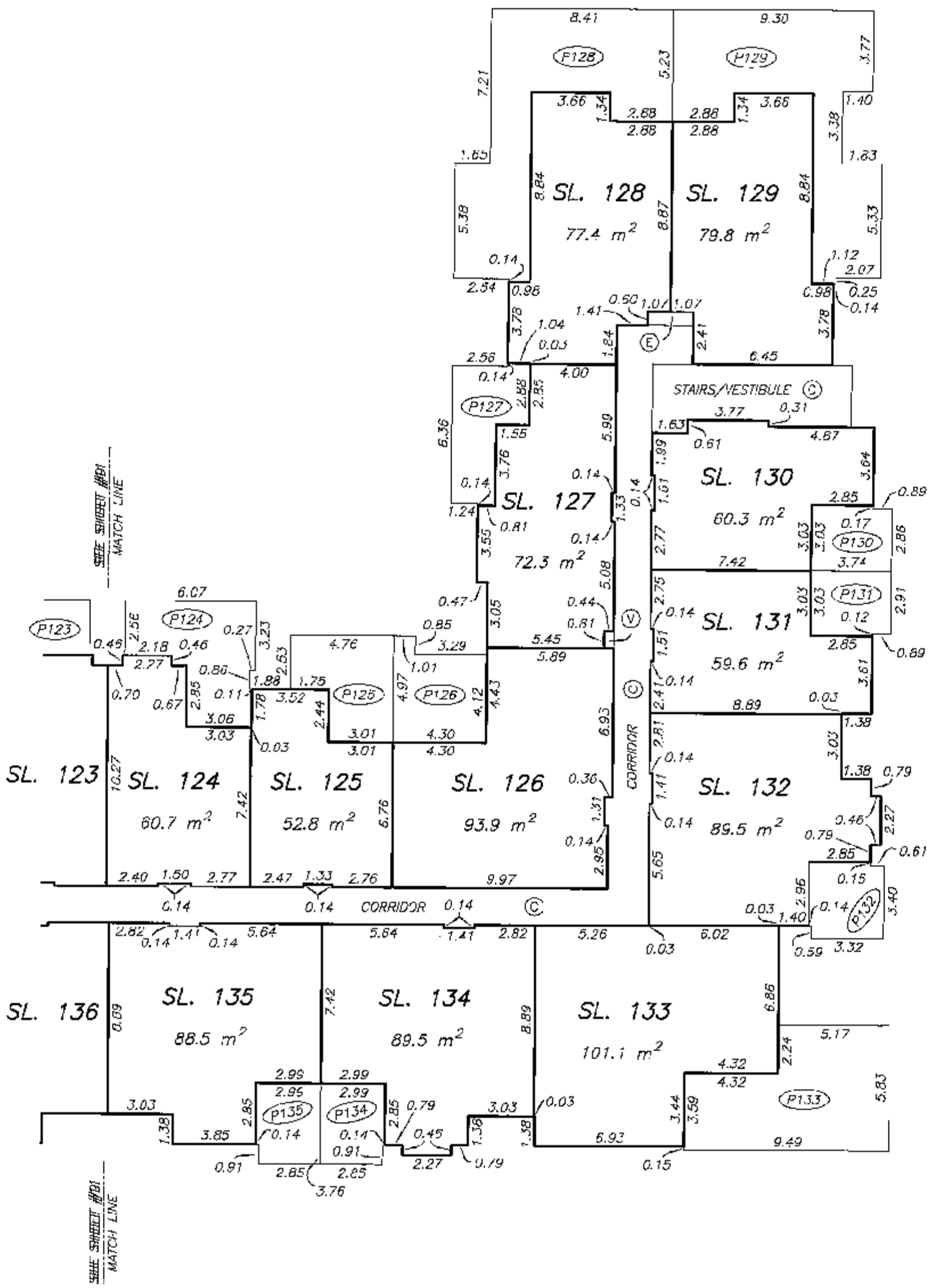

DRAWING # 30693-13
FILE # 30693-13_L1

DATE : JANUARY 28, 2009

M.E.S.

ORIGINAL

FILED NMBCS3219 RCVD:2008-11-25 RQST:2010-04-25-20.57.09.908

LEVEL 2 FLOOR PLAN

STRATA PLAN BCS 3219
PHASE 2

SCALE 1:200

4 0 4 8

ALL DISTANCES ARE IN METRES.

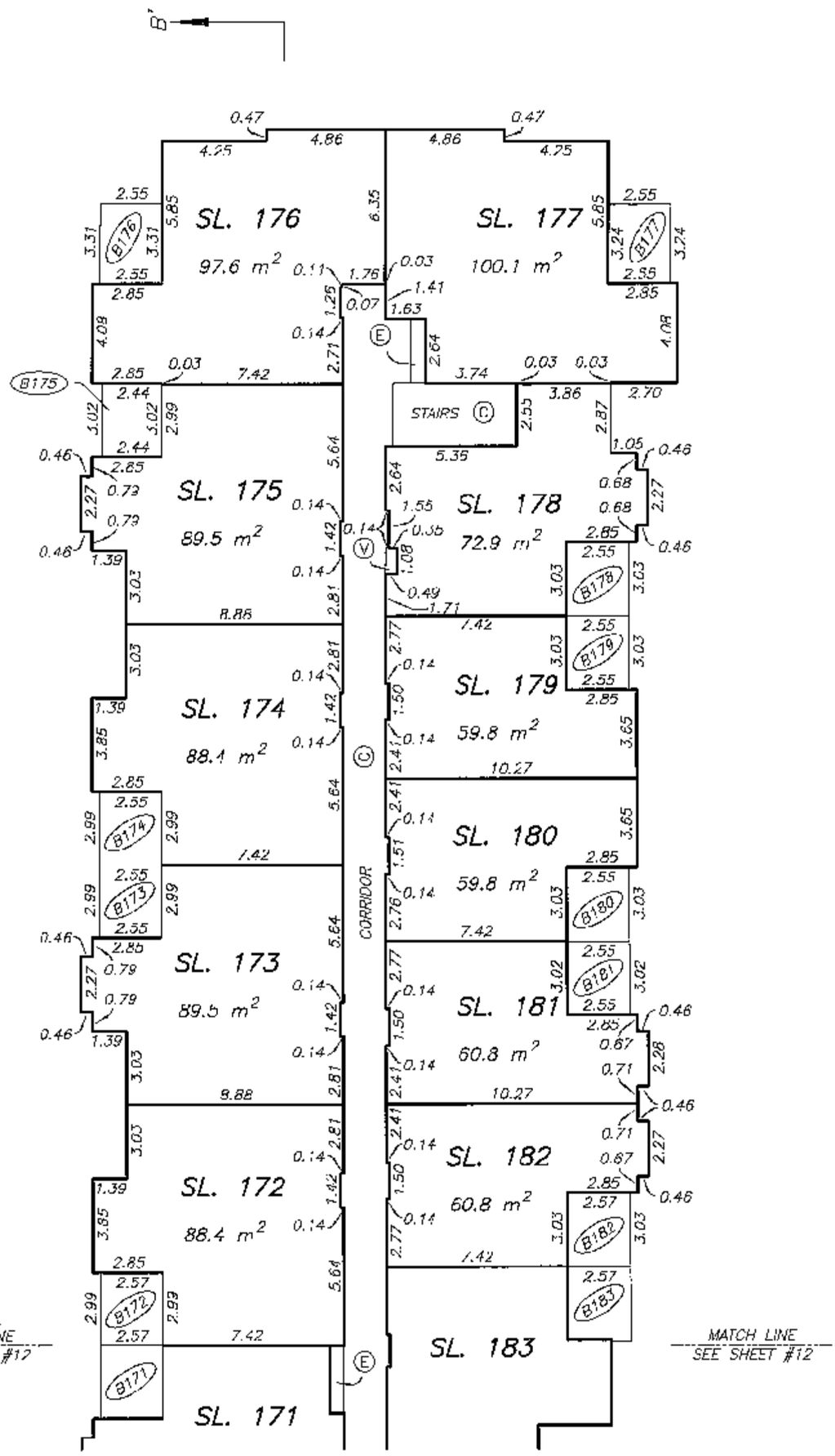

DATE : JANUARY 28, 2009

M.E.B.

DRAWING # 30693-1.3
FILE # 30693-13_L2

ORIGINAL

FILED NMBCS3219 RCVD:2008-11-25 RQST:2010-04-25-20.57.09.908

LEVEL 2 FLOOR PLAN

STRATA PLAN BCS 3219 PHASE 2

SCALE 1:200

4 0 4 8

ALL DISTANCES ARE IN METRES.

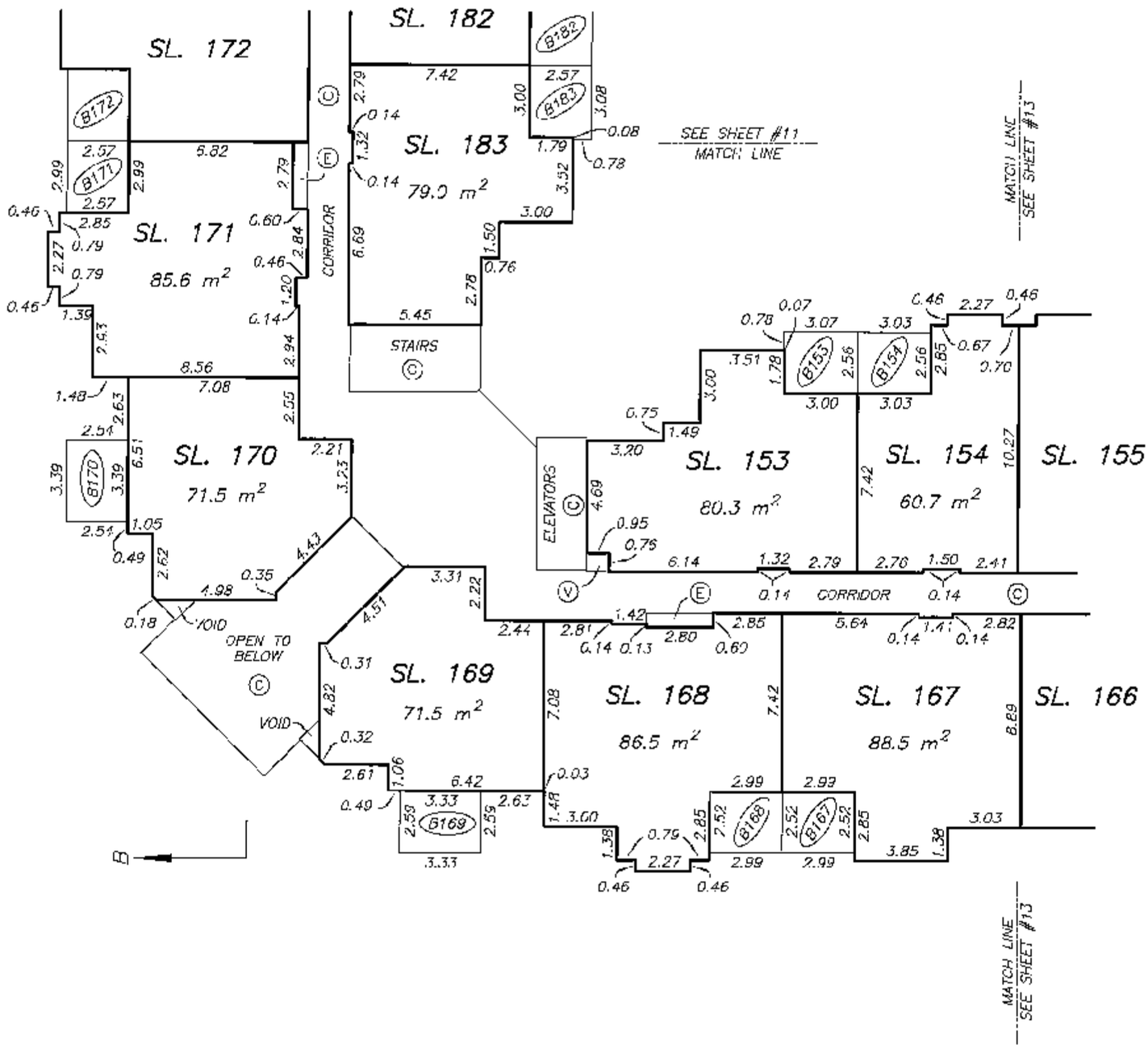

DATE : JANUARY 28, 2009

M.E.B.

DRAWING # 30693-1.3
FILE # 30693-1.3_12

ORIGINAL

FILED NMBCS3219 RCVD:2008-11-25 RQST:2010-04-25-20.57.09.908

LEVEL 2 FLOOR PLAN

STRATA PLAN BCS 3219 PHASE 2

SCALE 1:200

4 0 4 8

ALL DISTANCES ARE IN METRES.

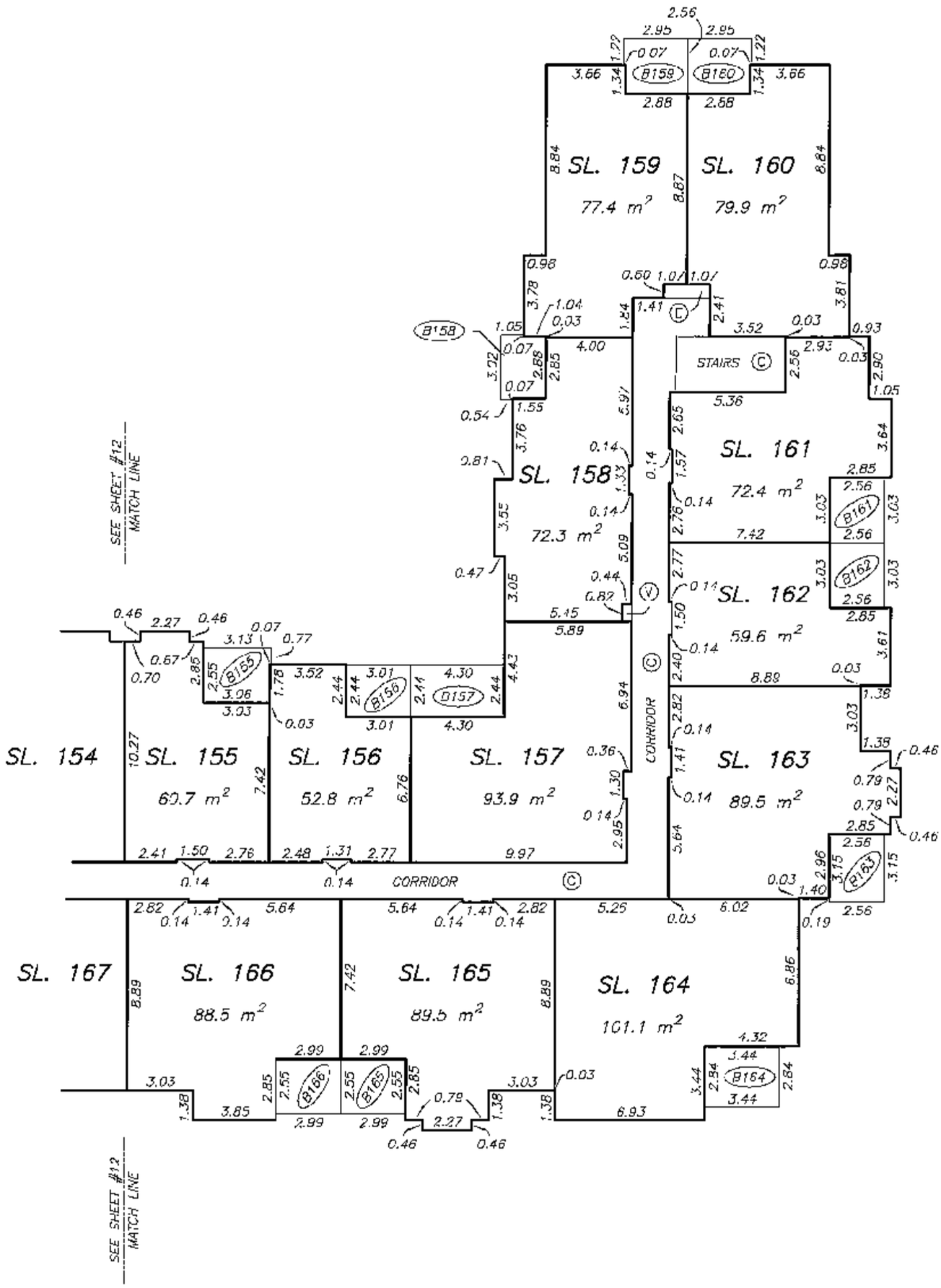

DATE : JANUARY 28, 2009

DRAWING # 30693-13
FILE # 30693-13_L2

ORIGINAL

FILED NMBCS3219 RCVD:2008-11-25 RQST:2010-04-25-20.57.09.908

LEVEL 3 FLOOR PLAN

STRATA PLAN BCS 3219 PHASE 2

SCALE 1:200

4 0 4 8

ALL DISTANCES ARE IN METRES.

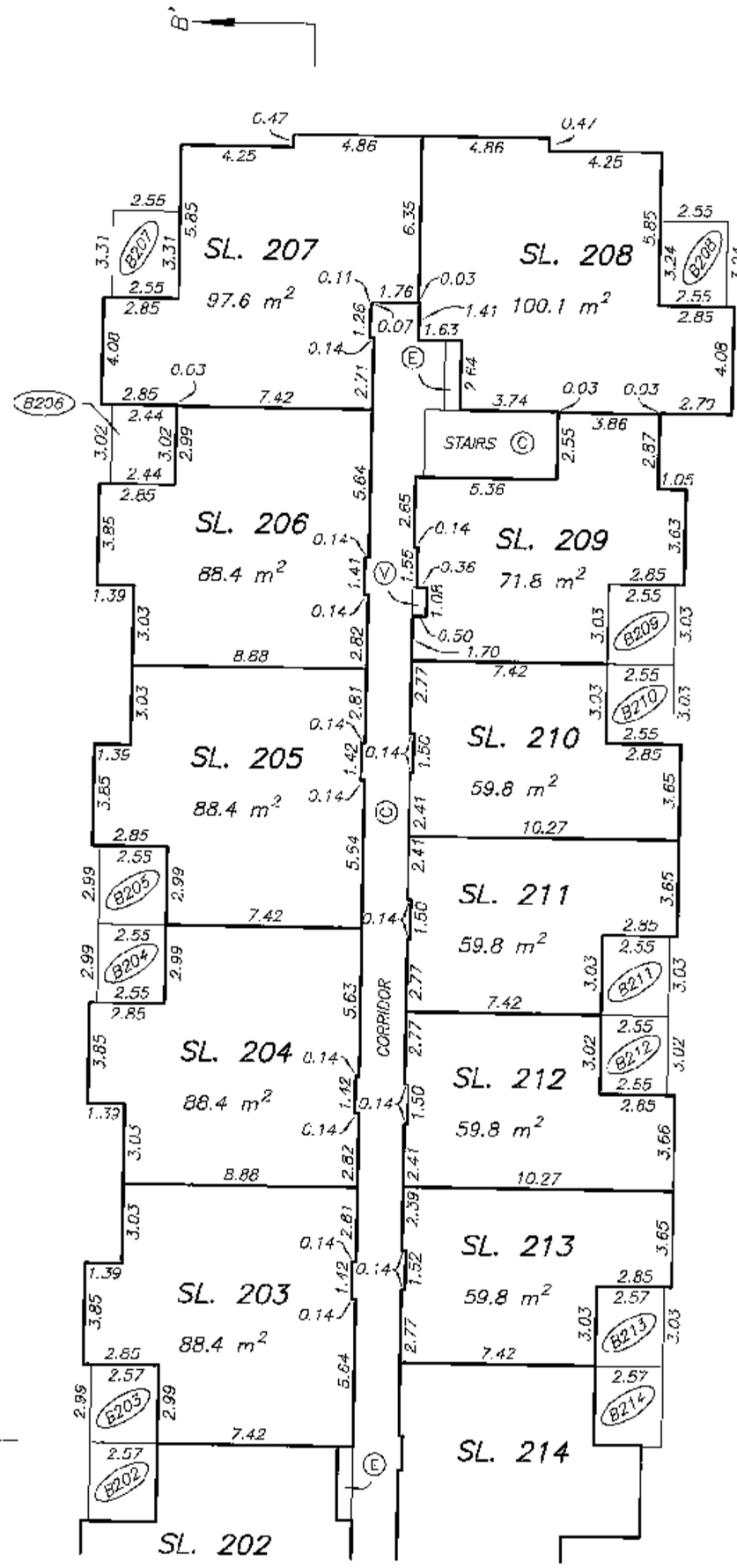

DRAWING # 30693-13
FILE # 30693-13_L3

DATE : JANUARY 28, 2009

M.E.S.

ORIGINAL

FILED NMBCS3219 RCVD:2008-11-25 RQST:2010-04-25-20.57.09.908

LEVEL 3 FLOOR PLAN

STRATA PLAN BCS 3219 PHASE 2

SCALE 1:200

4 0 4 8

ALL DISTANCES ARE IN METRES.

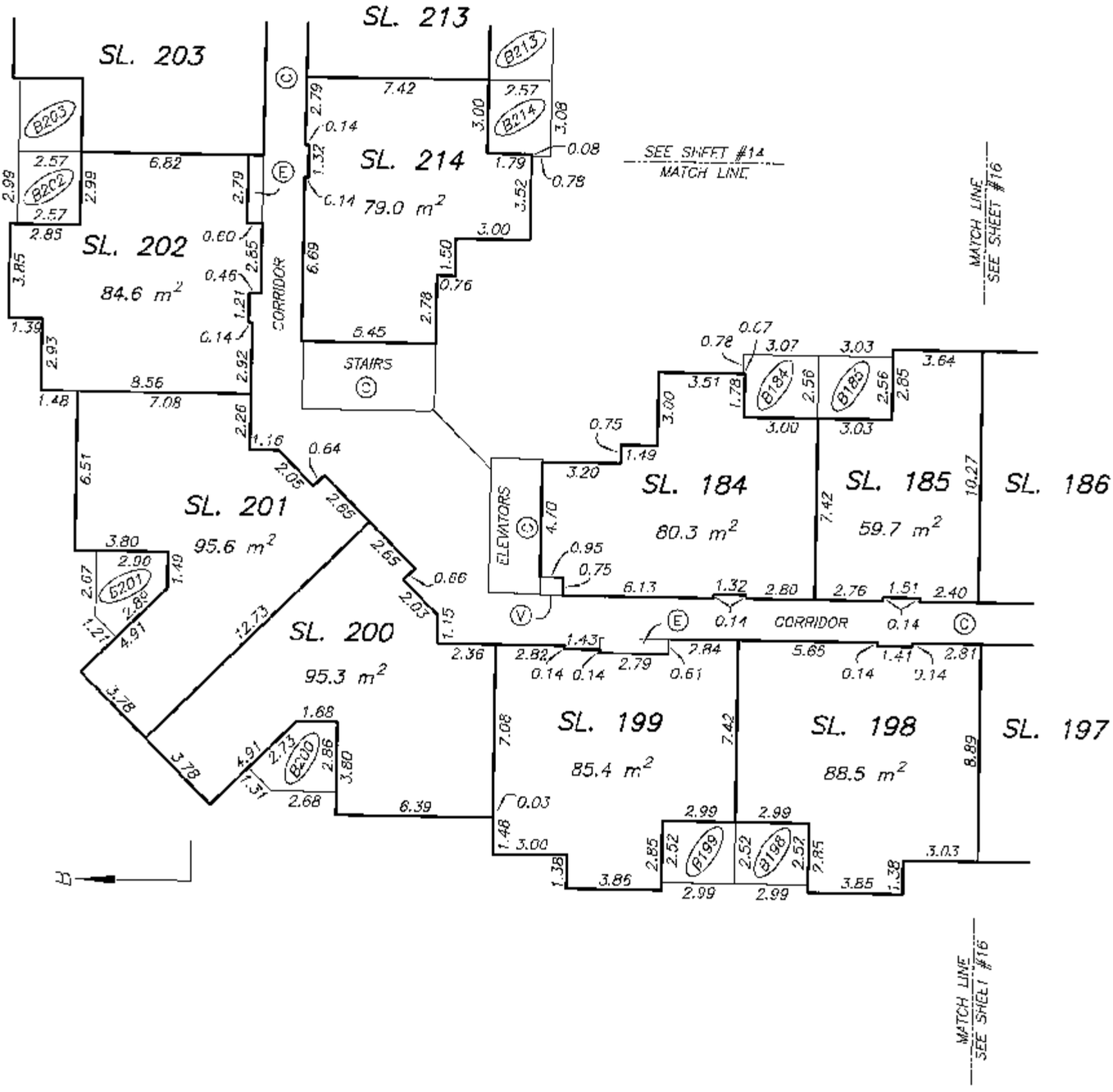

DRAWING # 30693-13
FILE # 30693-13_L3

DATE : JANUARY 28, 2009

M.E.B.

ORIGINAL

FILED NMBCS3219 RCVD:2008-11-25 RQST:2010-04-25-20.57.09.908

LEVEL 3 FLOOR PLAN

STRATA PLAN BCS 3219 PHASE 2

SCALE 1:200

4 0 4 8

ALL DISTANCES ARE IN METRES.

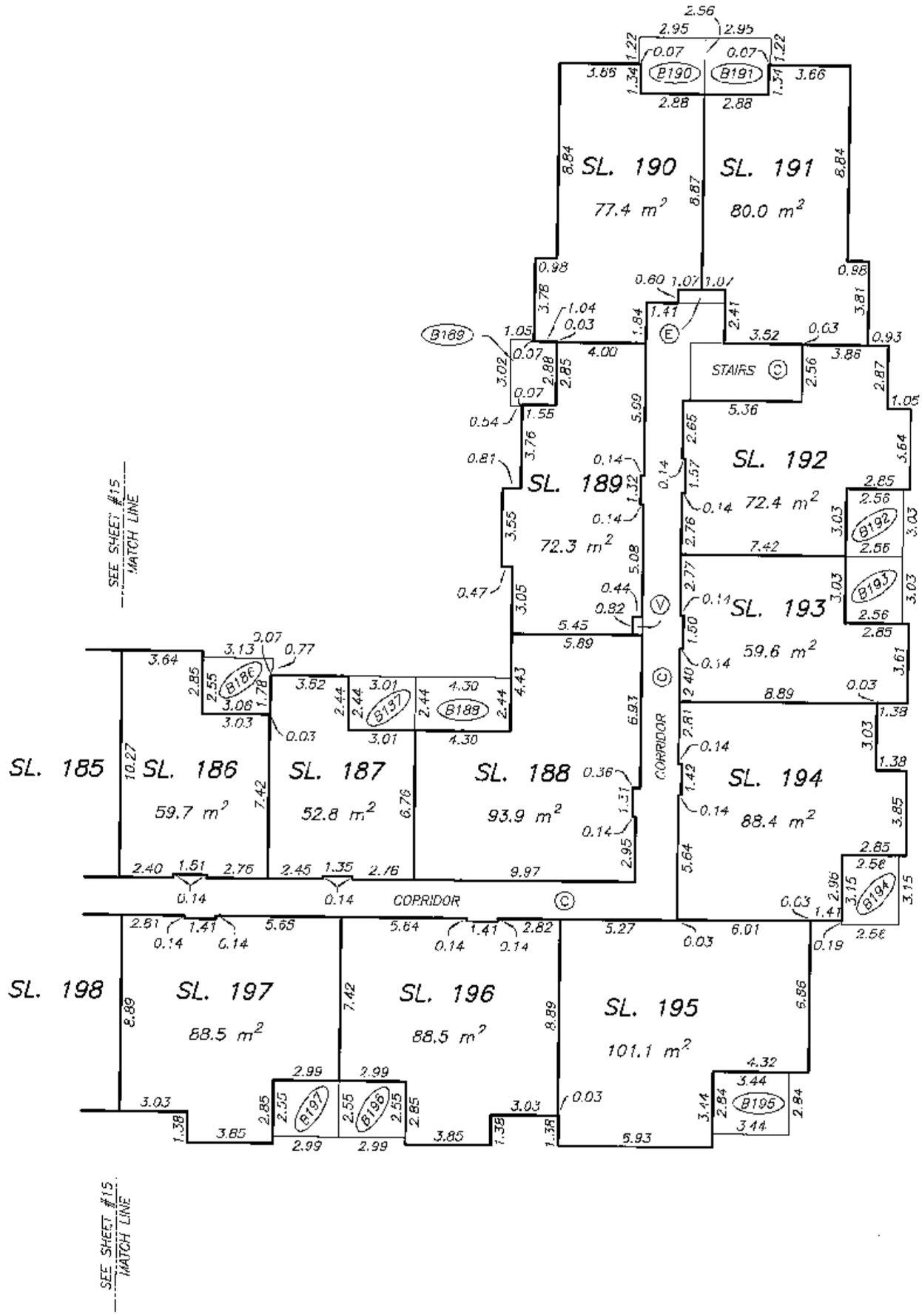

DRAWING # 30693-13
FILE # 30593-13_L3

DATE : JANUARY 28, 2009

M.E.B.

ORIGINAL

FILED NMBCS3219 RCVD:2008-11-25 RQST:2010-04-25-20.57.09.908

LEVEL 4 FLOOR PLAN

STRATA PLAN BCS 3219 PHASE 2

SCALE 1:200

4 0 4 8

ALL DISTANCES ARE IN METRES.

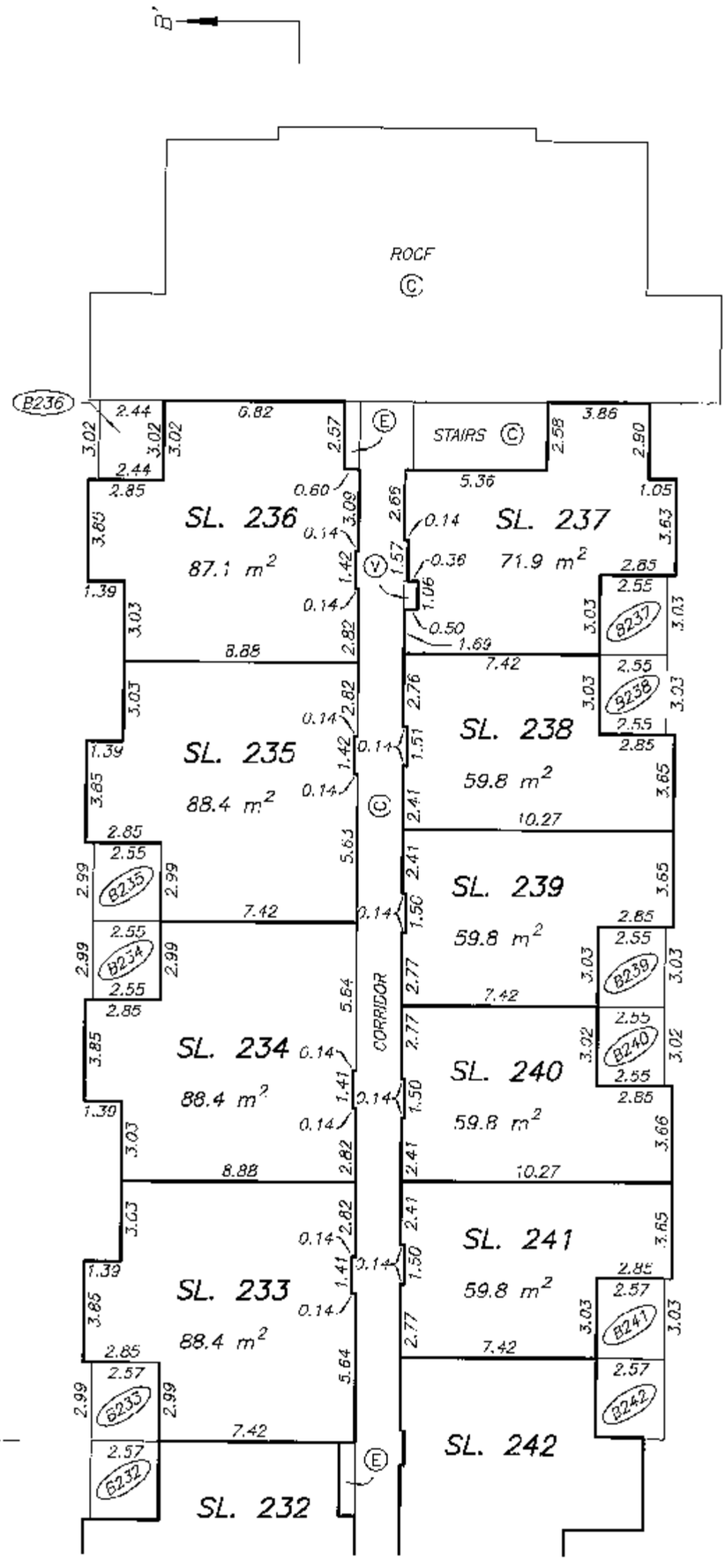

MATCH LINE
SEE SHEET #18

MATCH LINE
SEE SHEET #18

DATE : JANUARY 28, 2009

M.E.B.

DRAWING # 30693-13
FILE # 30693-13_L4

ORIGINAL

FILED NMBCS3219 RCVD:2008-11-25 RQST:2010-04-25-20.57.09.908

LEVEL 4 FLOOR PLAN

STRATA PLAN BCS 3219 PHASE 2

SCALE 1:200

4 0 4 8

ALL DISTANCES ARE IN METRES.

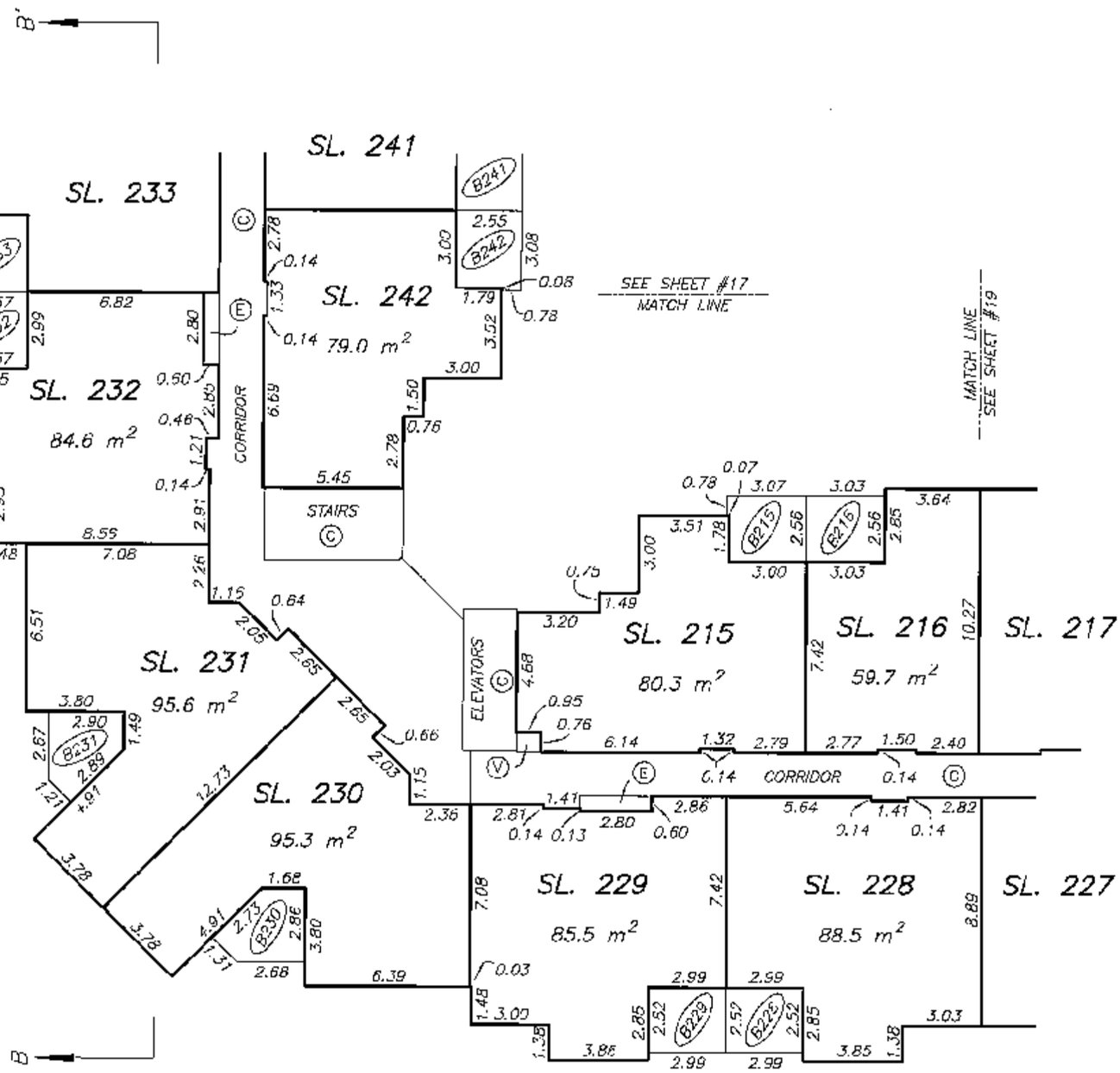

DATE : JANUARY 28, 2009

M.E.S.

DRAWING # 30693-13
FILE # 30693-13_L4

ORIGINAL

FILED NMBCS3219 RCVD:2008-11-25 RQST:2010-04-25-20.57.09.908

LEVEL 4 FLOOR PLAN

STRATA PLAN BCS 3219 PHASE 2

SCALE 1:200

4 0 4 8

ALL DISTANCES ARE IN METRES.

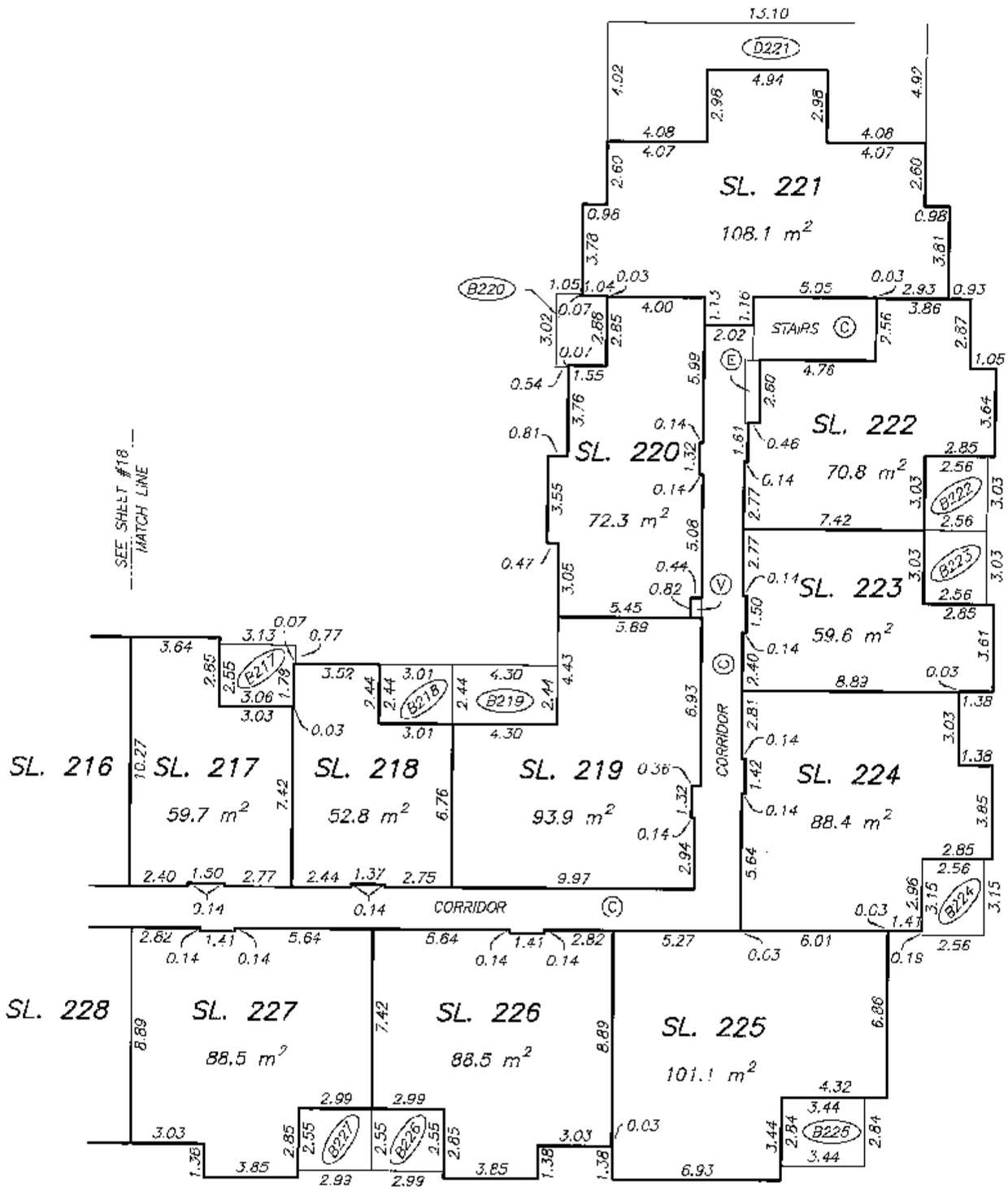

DATE : JANUARY 28, 2009

M.E.S.

DRAWING # 30693-13
FILE # 30693-13_L4

ORIGINAL

FILED NMBCS3219 RCVD:2008-11-25 RQST:2010-04-25-20.57.09.908