STRATA PLAN OF A PORTION OF PARCEL A, SECTION 23, TOWNSHIP 1, NEW WESTMINSTER DISTRICT, PLAN LMP30434

STRATA PLAN LMS 2939

PHASE 1

DEPOSITED AND REGISTERED IN THE LAND TITLE OFFICE AT NEW WESTMINSTER, BRITISH COLUMBIA THIS 24 DAY OF SEPTEMBER ,1997.

ASSISTANT DEPUTY REGISTRAR

REF - BL 326140

THIS PLAN LIES WITHIN THE GREATER VANCOUVER REGIONAL DISTRICT Form 'E' - BL 326139 AMENDED - BM70500

INTEGRATED SURVEY AREA No. 1, SURREY B.C.G.S. 92G 007

SCALE-1:1000

0 10 20 40 60

ALL DISTANCES IN METRES

CITY OF SURREY CIVIC ADDRESS

2678-KING GEORGE HIGHWAY SURREY B.C.

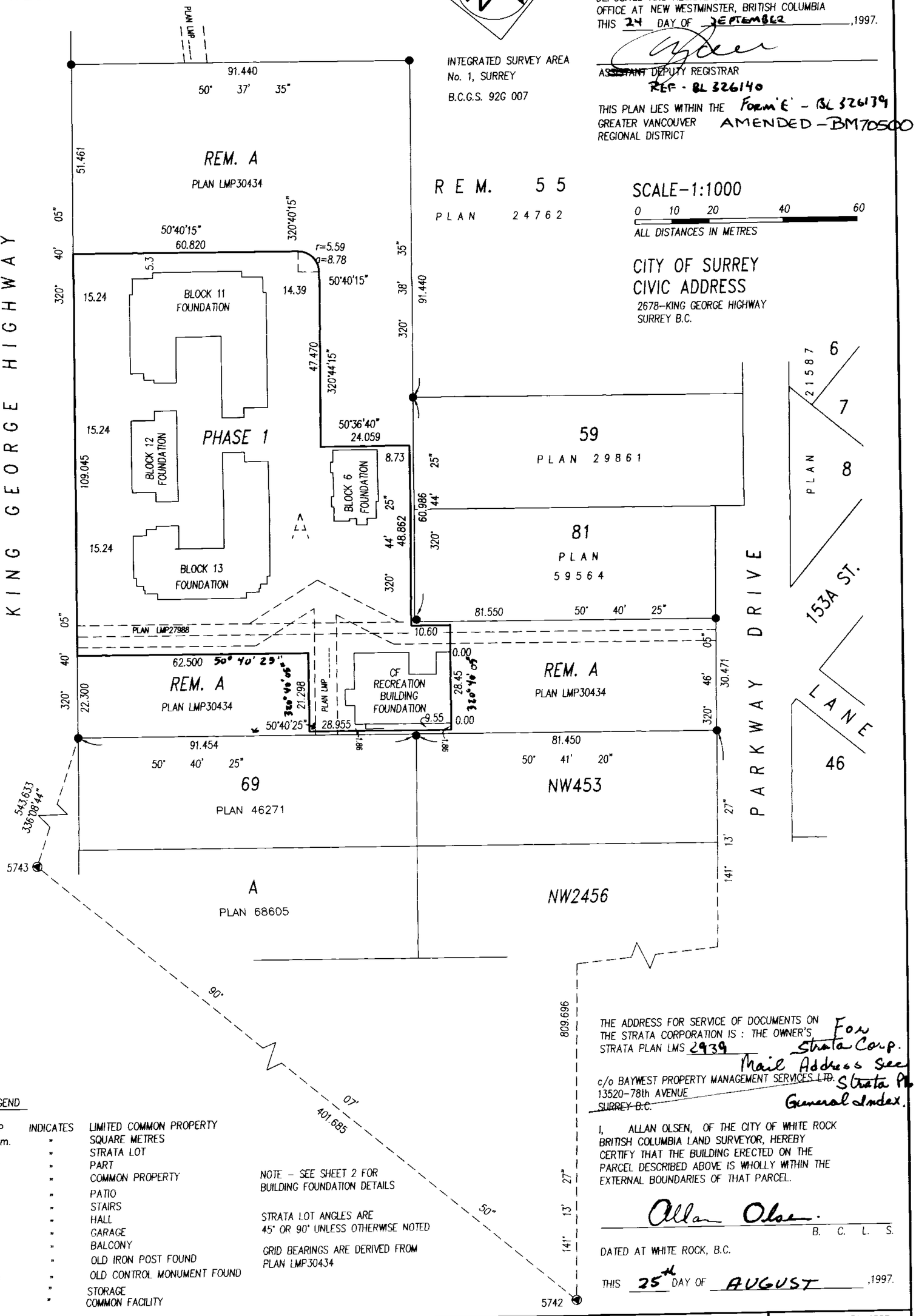

LEGEND

LCP	INDICATES	LIMITED COMMON PROPERTY
sq.m.	"	SQUARE METRES
SL	"	STRATA LOT
PT	"	PART
Ⓒ	"	COMMON PROPERTY
P	"	PATIO
S	"	STAIRS
H	"	HALL
G	"	GARAGE
B	"	BALCONY
●	"	OLD IRON POST FOUND
▲	"	OLD CONTROL MONUMENT FOUND
ST	"	STORAGE
CF	"	COMMON FACILITY

NOTE - SEE SHEET 2 FOR BUILDING FOUNDATION DETAILS

STRATA LOT ANGLES ARE 45° OR 90° UNLESS OTHERWISE NOTED

GRID BEARINGS ARE DERIVED FROM PLAN LMP30434

THE ADDRESS FOR SERVICE OF DOCUMENTS ON THE STRATA CORPORATION IS : THE OWNER'S STRATA PLAN LMS 2939

For Strata Corp. Mail Address See Strata Pl General Index.

c/o BAYWEST PROPERTY MANAGEMENT SERVICES LTD.
13520-78th AVENUE
SURREY B.C.

I, ALLAN OLSEN, OF THE CITY OF WHITE ROCK BRITISH COLUMBIA LAND SURVEYOR, HEREBY CERTIFY THAT THE BUILDING ERECTED ON THE PARCEL DESCRIBED ABOVE IS WHOLLY WITHIN THE EXTERNAL BOUNDARIES OF THAT PARCEL.

Allan Olsen.
B. C. L. S.

DATED AT WHITE ROCK, B.C.

THIS 25th DAY OF AUGUST ,1997.

12823A | OLSEN & ASSOCIATES BRITISH COLUMBIA LAND SURVEYORS | 204-15585 24th AVENUE, SURREY, B.C. V4A 2J4 | PHONE : 531-4067

FILED LMLMS2939 W41268 2007-01-12-14.08.48.206169

12828A2

BLOCK FOUNDATION DETAILS

STRATA PLAN LMS 2939

PHASE 1

SCALE 1:500

0 5 10 20 30

ALL DISTANCES ARE IN METRES

KING GEORGE HWY

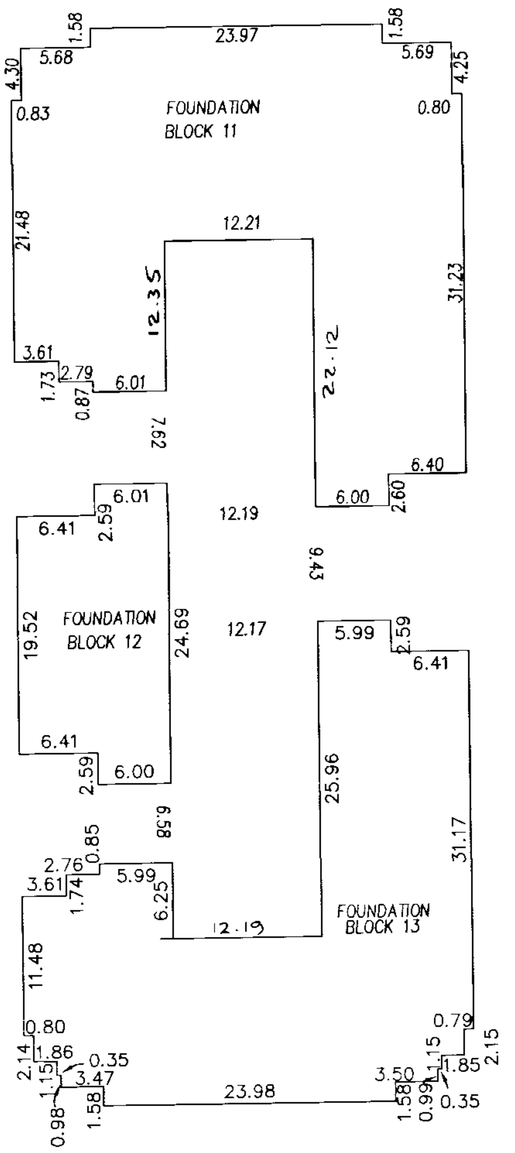

A.O.

B.C.L.S.

DATED THIS 25th DAY OF AUGUST 1997.

FILED LMLMS2939 W41268 2007-01-12-14.08.48.206169

STRATA PLAN LMS 2939

PHASE 1

NEW DEVELOPMENT CERTIFICATE

I, ALLAN OLSEN , A BRITISH COLUMBIA LAND SURVEYOR, HEREBY CERTIFY THAT THE BUILDING SHOWN IN THIS STRATA PLAN HAS NOT, AS OF THE 25th DAY OF AUGUST, 1997, BEEN PREVIOUSLY OCCUPIED. DATED AT WHITE ROCK, BRITISH COLUMBIA, THIS 25th DAY OF AUGUST, 1997.

Allan Olsen
B. C. L. S.

SIGNATURES

STATUTORY DECLARATION

WE THE UNDERSIGNED DO SOLEMNLY DECLARE THAT
(1) WE THE UNDERSIGNED ARE THE OWNER DEVELOPER
(2) THE STRATA PLAN IS ENTIRELY FOR RESIDENTIAL USE.
WE MAKE THIS SOLEMN DECLARATION CONSCIENTIOUSLY BELIEVING IT TO BE TRUE AND KNOWING THAT IT IS OF THE SAME FORCE AND EFFECT AS IF MADE UNDER OATH.

LEON BOGNER

DECLARED BEFORE ME THIS 26 DAY OF AUG, 1997

A COMMISSIONER FOR TAKING AFFIDAVITS WITHIN THE PROVINCE OF BRITISH COLUMBIA. STEPHEN TICK

I HEREBY CERTIFY THAT THE COMMON FACILITY (RECREATION BUILDING) WHICH ACCORDING TO FORM E OF THE ACT WAS TO BE CONSTRUCTED IN CONJUNCTION WITH PHASE 1 OF THE DEVELOPMENT HAS BEEN SATISFACTORILY PROVIDED FOR.

DATED THIS 12th DAY OF Sept., 1997

APPROVING OFFICER FOR THE CITY OF SURREY

ACCEPTED AS TO PHASE 1 OF A 3 PHASE STRATA PLAN

THIS 12th DAY OF Sept., 1997

APPROVING OFFICER FOR THE CITY OF SURREY

THE CITY OF SURREY AS HOLDER OF COVENANTS BK326113 AND BK326116 HEREBY CONSENTS TO THE FILING OF THIS STRATA PLAN.

AUTHORIZED SIGNATORY MAYOR DOUG MCCALLUM

AUTHORIZED SIGNATORY CITY CLERK DONNA KENNY

WITNESS : AS TO THE SIGNATURE OF THE CITY CLERK

Margaret Jones

ADDRESS AND OCCUPATION OF WITNESS :

Deputy Clerk
14245 - 56 Ave.
Surrey, B.C.

OWNER : MIRADA DEVELOPMENTS LIMITED

AUTHORIZED SIGNATORY LEON BOGNER

AUTHORIZED SIGNATORY

WITNESS :

STEPHEN TICK

ADDRESS AND OCCUPATION OF WITNESS :

LAWYER
1800-701 WEST GEORGIA ST
VAN. B.C V7Y 1C9

MORTGAGEE : THE TORONTO-DOMINION BANK

AUTHORIZED SIGNATORY DENNIS AITKEN

AUTHORIZED SIGNATORY GARY KARCH

WITNESS :

PAUL SHELLARD

ADDRESS AND OCCUPATION OF WITNESS :

700 WEST GEORGIA STREET
VANCOUVER, B.C., V7Y 1A2
CREDIT OFFICER

MORTGAGEE : 5908 HOLDINGS LTD.

AUTHORIZED SIGNATORY REISA SCHWARTZMAN

AUTHORIZED SIGNATORY

WITNESS :

MARCIN SZENOWICZ

ADDRESS AND OCCUPATION OF WITNESS :

301-1298 WEST 10th AVE.
VANCOUVER, BC. V6H 1J4
PROJECT - CO-ORDINATOR

ACCEPTED AS TO FORMS 1, 2 AND 3

THIS 22 DAY OF Sept, 1997

SUPERINTENDENT OF REAL ESTATE

A.O.

B.C.L.S.

DATED THIS 25th DAY OF AUG., 1997.

FILED LMLMS2939 W41268 2007-01-12-14.08.48.206169

STRATA PLAN LMS 2939

PHASE 1

CONDOMINIUM ACT

LOT NUMBER	SHEET NUMBER	FORM 1 SCHEDULE OF UNIT ENTITLEMENT: UNIT ENTITLEMENT	FORM 2 SCHEDULE OF INTEREST UPON DESTRUCTION: INTEREST UPON DESTRUCTION	FORM 3 SCHEDULE OF VOTING RIGHTS: NUMBER OF VOTES
1	5	124	230	
2	5	123	215	
3	5	124	215	
4	5	120	217	
5	6,7,8	127	220	
6	6,7,8	130	214	
7	6,7,8	104	176	
8	6,7,8	130	214	
9	6,7,8	108	180	
10	6,7,8	138	223	
11	6,7,8	130	205	
12	6,7,8	114	190	
13	6,7,8	114	190	
14	6,7,8	130	205	
15	6,7,8	139	220	
16	6,7,8	109	178	
17	6,7,8	130	212	
18	6,7,8	128	218	
19	9	128	218	
20	9	129	212	
21	9	129	212	
22	9	128	218	
23	10,11,12	133	218	
24	10,11,12	139	220	
25	10,11,12	130	200	
26	10,11,12	114	190	
27	10,11,12	114	190	
28	10,11,12	130	203	
29	10,11,12	139	223	
30	10,11,12	108	180	
31	10,11,12	130	214	
32	10,11,12	103	176	
33	10,11,12	129	214	
34	10,11,12	127	220	
AGGREGATE PHASE 1		4,232	7,030	

A.O.

B.C.L.S.

DATED THIS 25th DAY OF AUG., 1997.

FILED LMLMS2939 W41268 2007-01-12-14.08.48.206169

FLOOR PLANS

STRATA PLAN LMS 2939

SCALE 1: 200

0 5 10 20

ALL DISTANCES IN METRES

PHASE 1

BLOCK 6

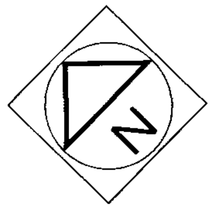

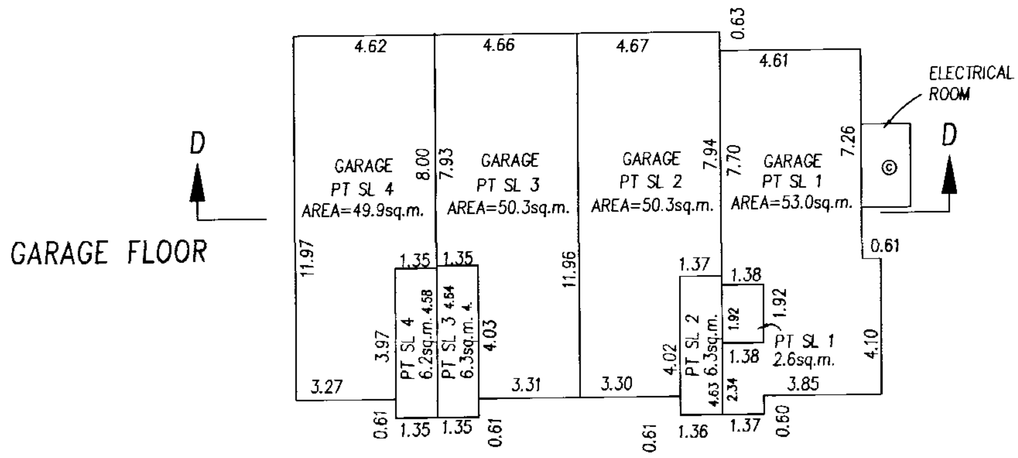

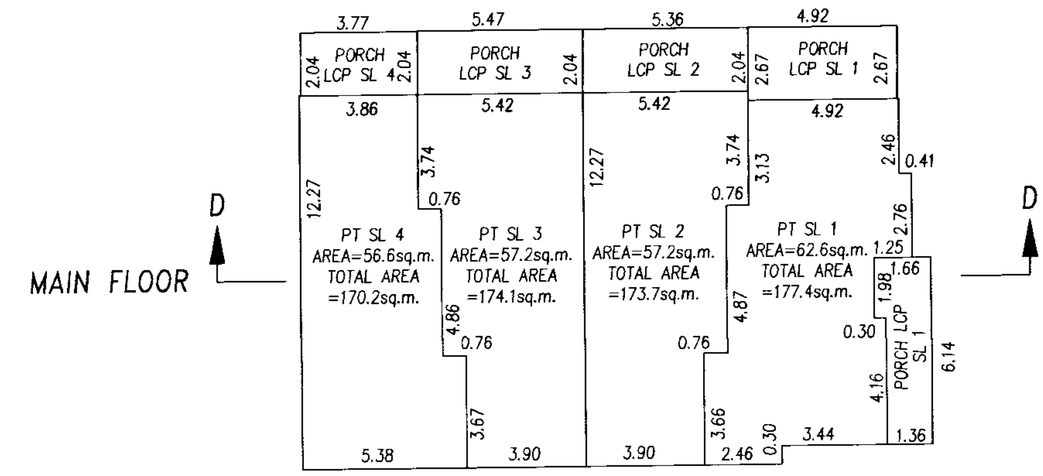

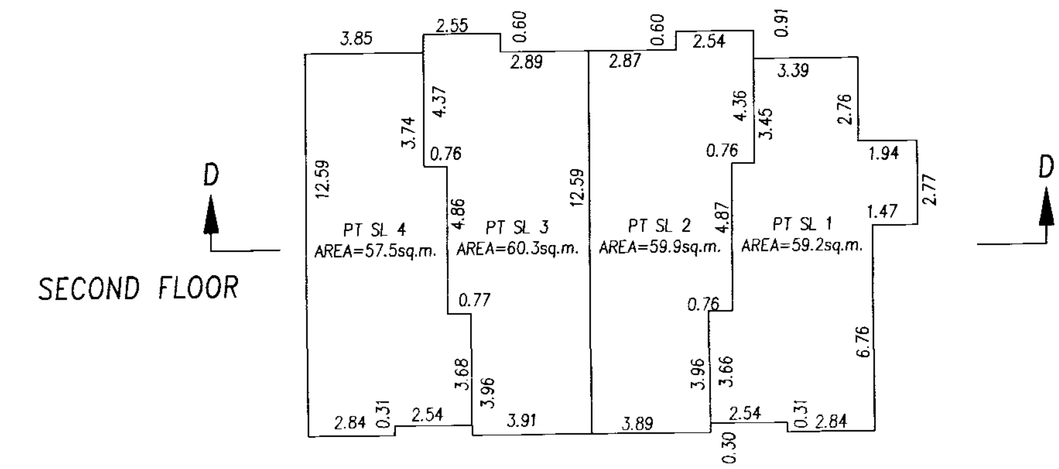

a.o.

B.C.L.S.

DATED THIS 25th DAY OF AUG. 1997 ~~1996.~~

FILED LMLMS2939 W41268 2007-01-12-14.08.48.206169

FLOOR PLANS

STRATA PLAN LMS 2939

SCALE 1: 200

0 5 10 20

ALL DISTANCES IN METRES

PHASE 1

BLOCK 11

GARAGE FLOOR

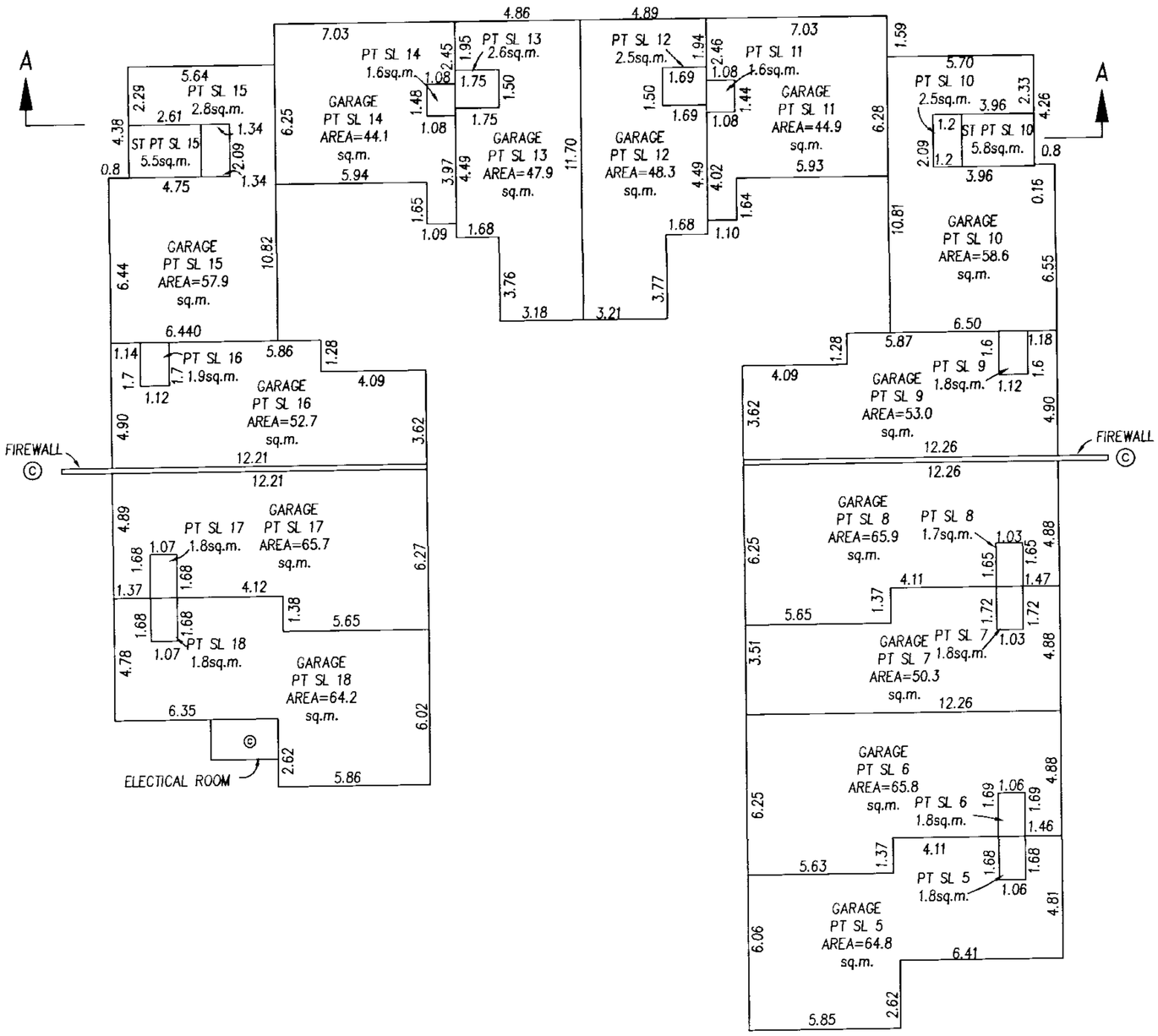

A.O.

B.C.L.S.

DATED THIS 25th DAY OF AUG. 1997.

FILED LMLMS2939 W41268 2007-01-12-14.08.48.206169

FLOOR PLANS

STRATA PLAN LMS 2939

SCALE 1: 200

0 5 10 20

ALL DISTANCES IN METRES

PHASE 1

BLOCK 11

MAIN FLOOR

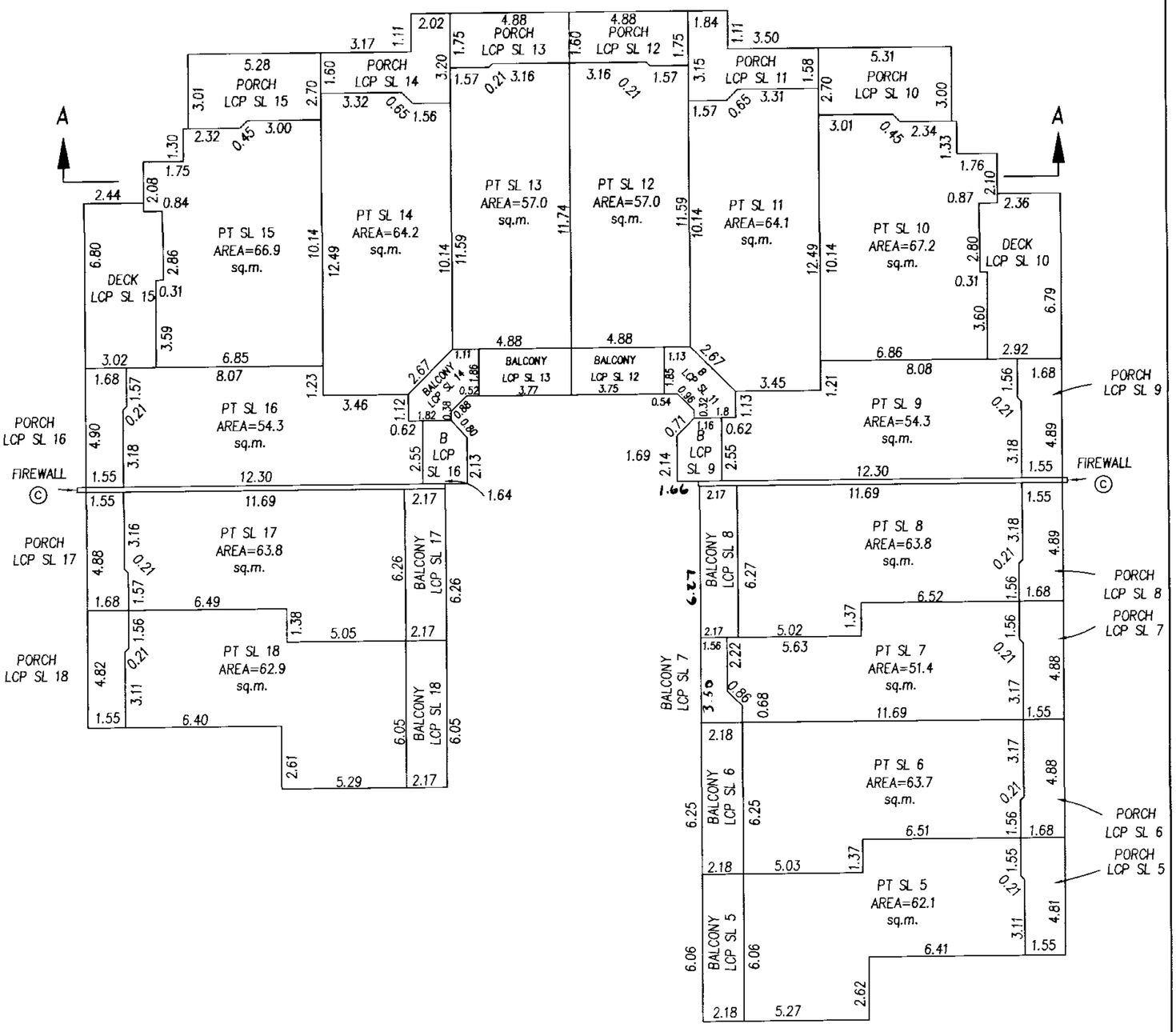

A.O.

B.C.L.S.

DATED THIS 25th DAY OF AUG. 1997.

FILED LMLMS2939 W41268 2007-01-12-14.08.48.206169

FLOOR PLANS

STRATA PLAN LMS 2939

SCALE 1: 200

0 5 10 20

ALL DISTANCES IN METRES

PHASE 1

N

BLOCK 11

SECOND FLOOR

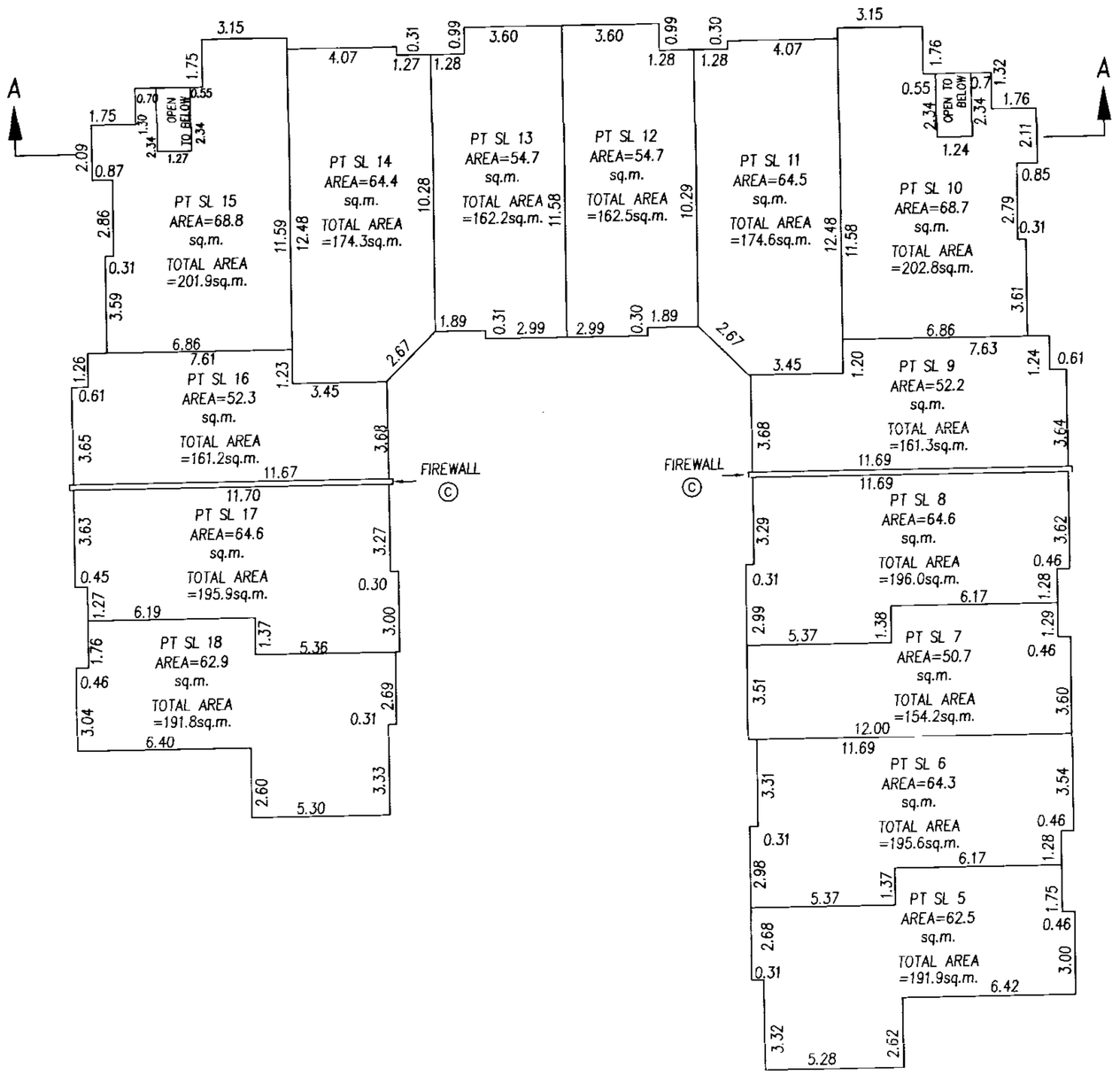

A.O.

B.C.L.S.

DATED THIS 25th DAY OF AUG. 1997.

FILED LMLMS2939 W41268 2007-01-12-14.08.48.206169

12823Y7

FLOOR PLANS

STRATA PLAN LMS 2939

SCALE 1: 200

0 5 10 20

ALL DISTANCES IN METRES

PHASE 1

N

BLOCK 12

GARAGE FLOOR

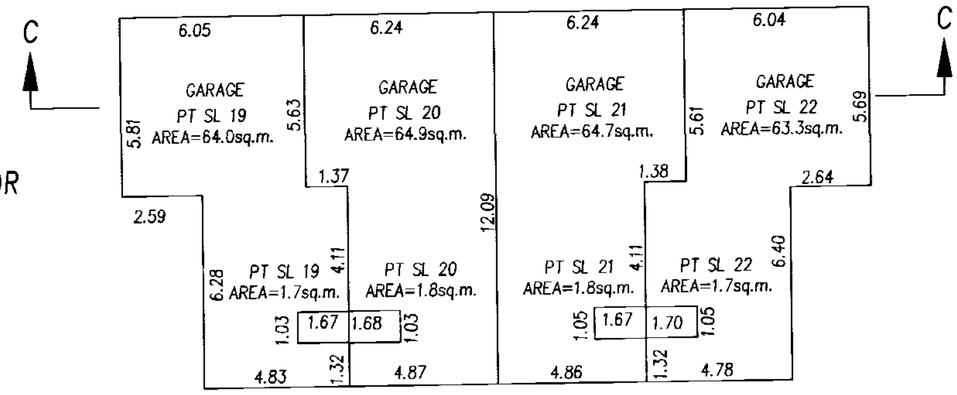

MAIN FLOOR

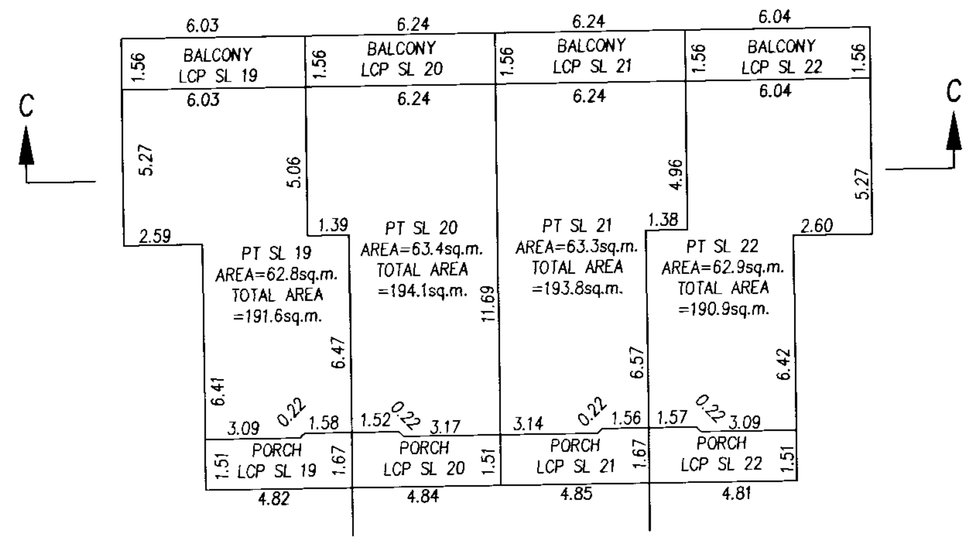

SECOND FLOOR

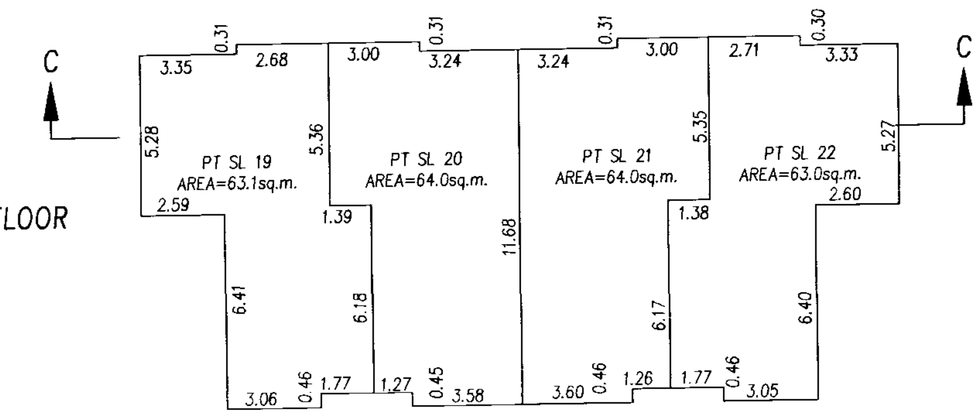

a.O.

B.C.L.S.

DATED THIS 25th DAY OF AUG. 1997.

FILED LMLMS2939 W41268 2007-01-12-14.08.48.206169

FLOOR PLANS

SCALE 1: 200

0 5 10 20

ALL DISTANCES IN METRES

STRATA PLAN LMS 2939

PHASE 1

BLOCK 13

GARAGE FLOOR

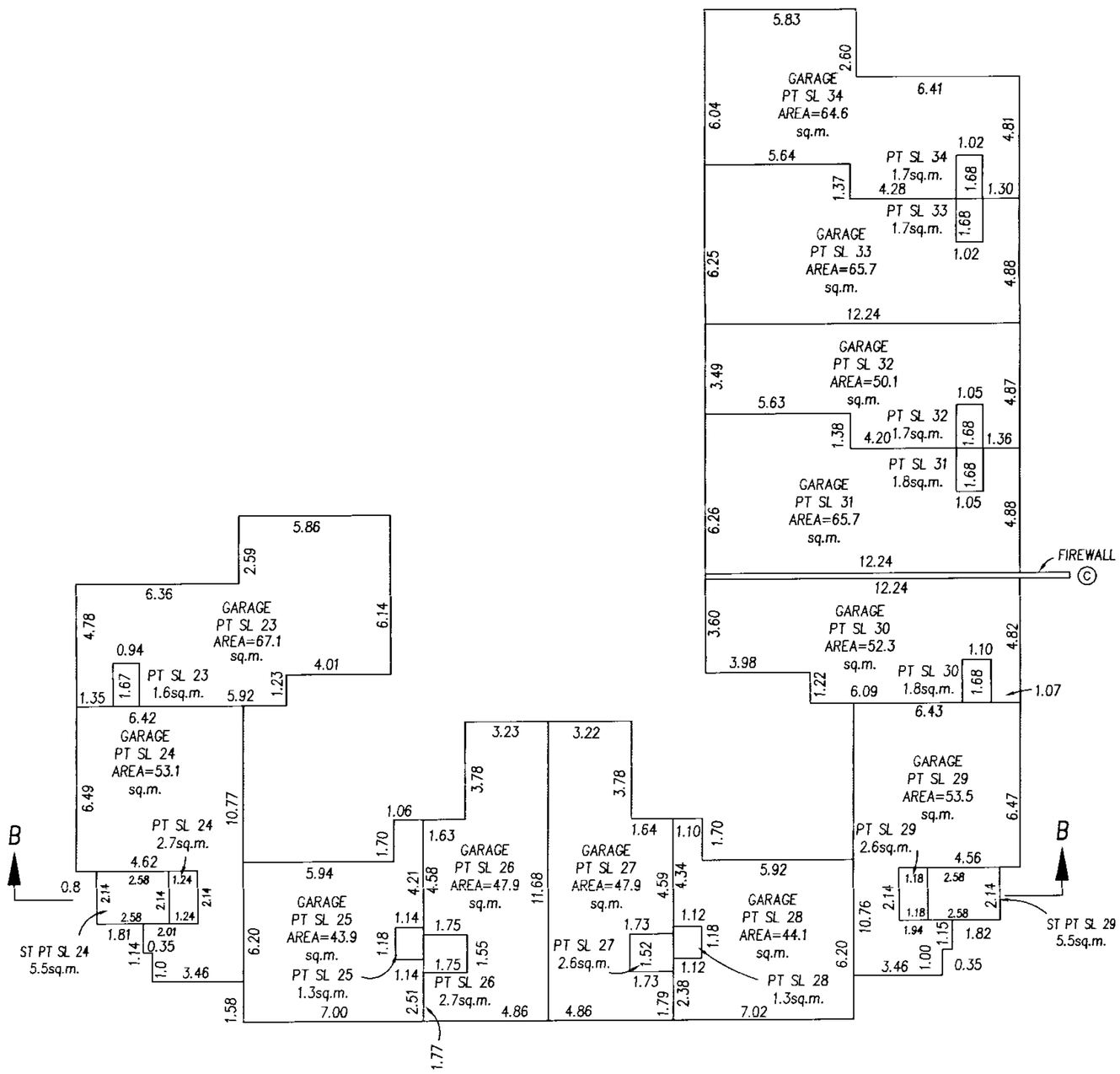

A.O.

B.C.L.S.

DATED THIS 25th DAY OF AUG 1997.

FILED LMLMS2939 W41268 2007-01-12-14.08.48.206169

FLOOR PLANS

STRATA PLAN LMS 2939

SCALE 1: 200

0 5 10 20

ALL DISTANCES IN METRES

PHASE 1

BLOCK 13

MAIN FLOOR

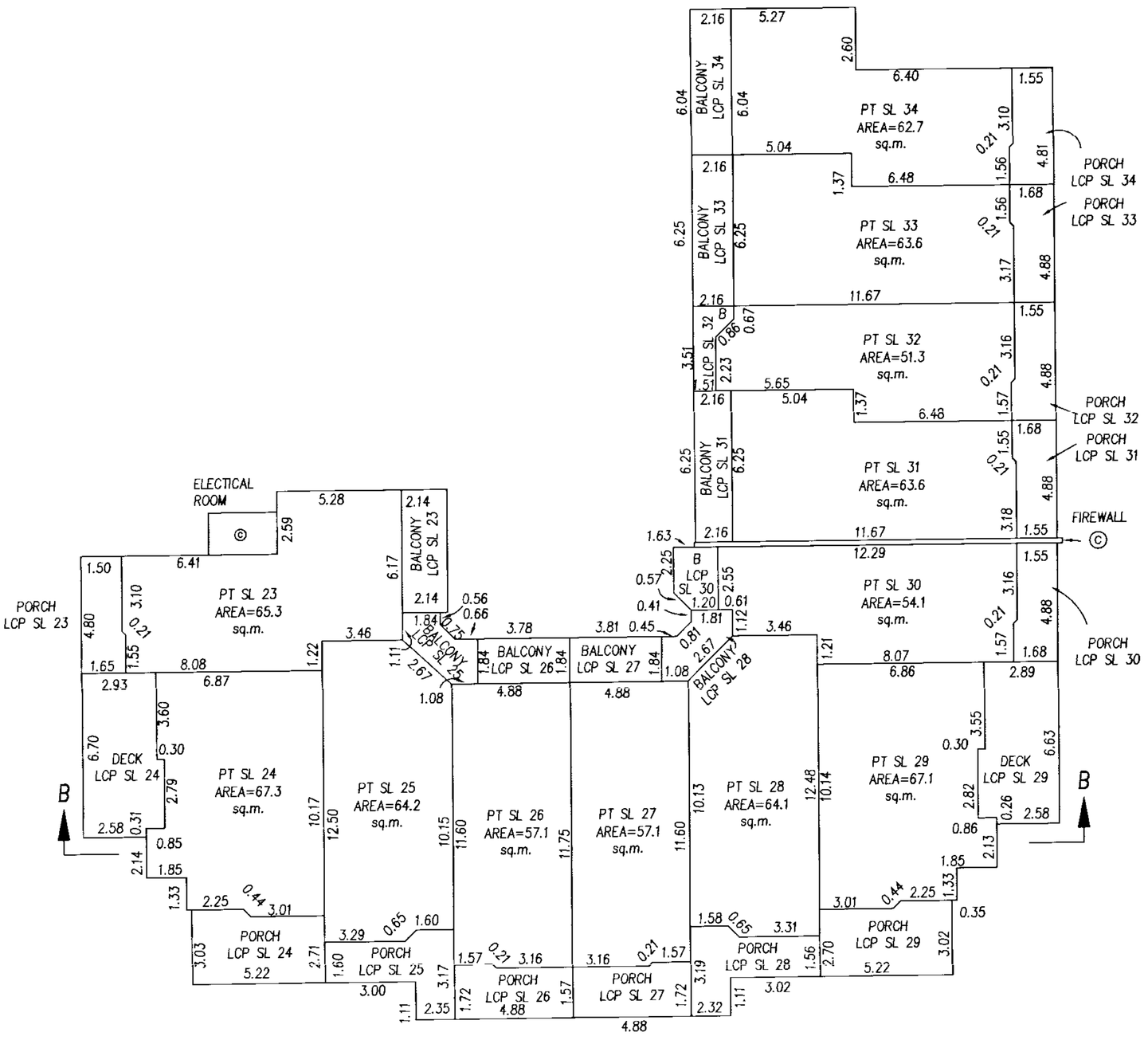

Q.O.

B.C.L.S.

DATED THIS 25th DAY OF AUG. 1997.

FILED LMLMS2939 W41268 2007-01-12-14.08.48.206169

FLOOR PLANS

SCALE 1: 200

0 5 10 20

ALL DISTANCES IN METRES

STRATA PLAN LMS 2939

PHASE 1

N

BLOCK 13

SECOND FLOOR

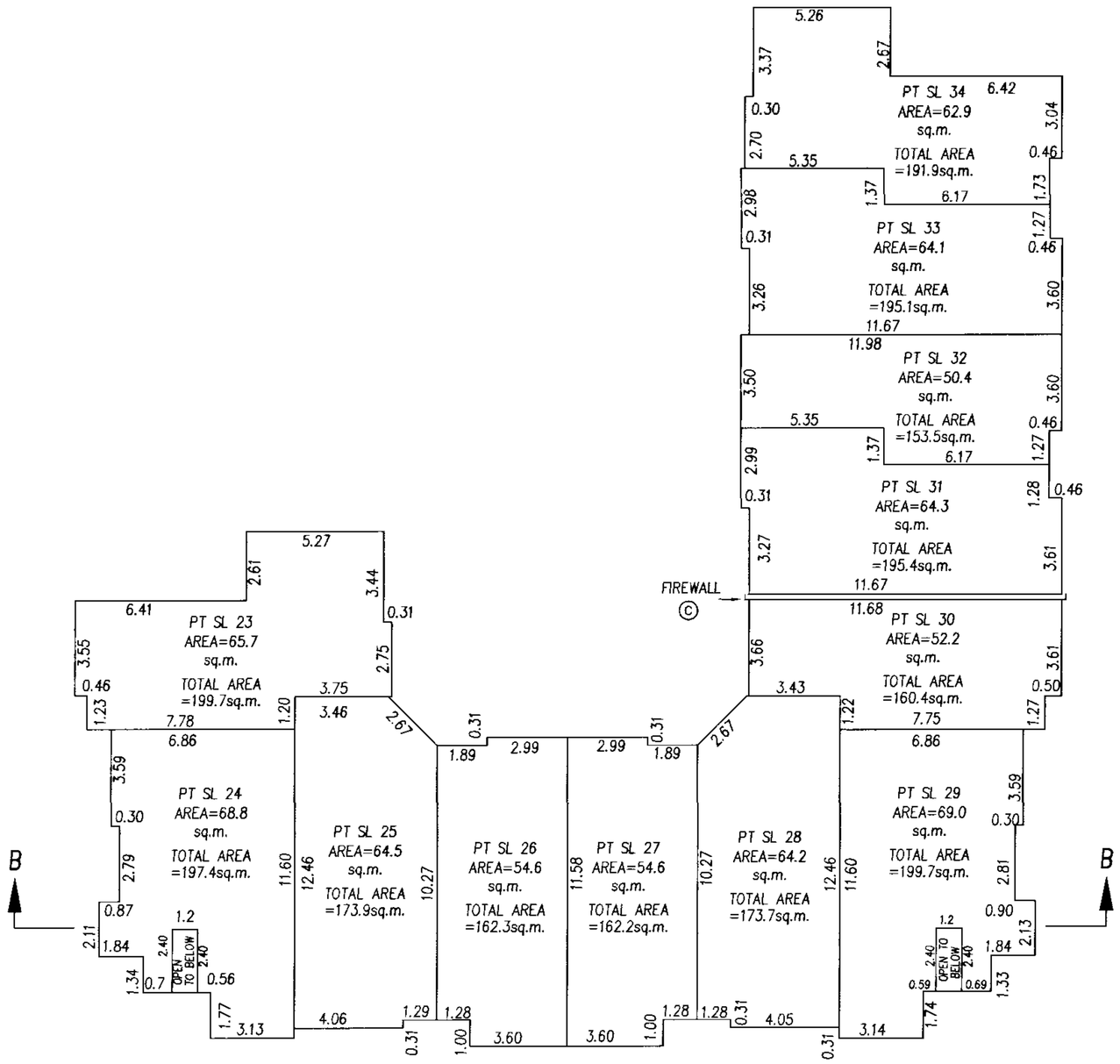

A.O.

B.C.L.S.

DATED THIS 25th DAY OF AUG 1997.

FILED LMLMS2939 W41268 2007-01-12-14.08.48.206169

SECTIONS

STRATA PLAN LMS 2939

PHASE 1

SCALE 1: 200

0 5 10 15

ALL DISTANCES IN METRES

SECTION A–A

BLOCK 11

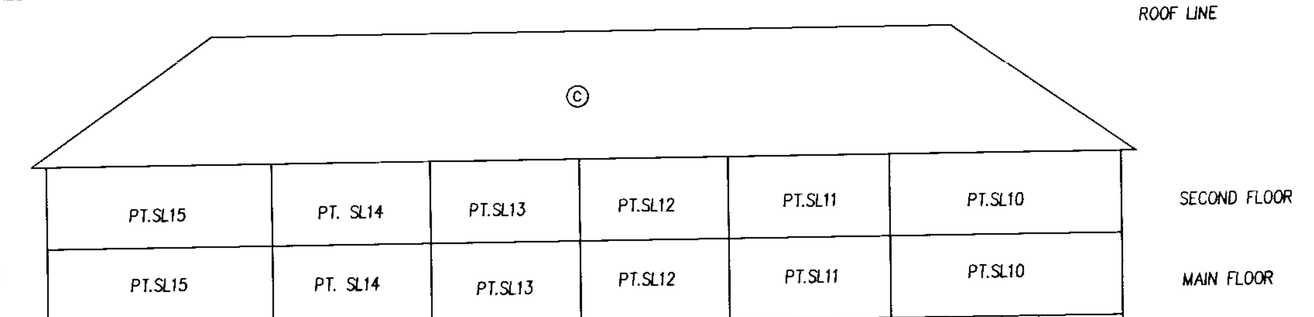

SECTION B–B

BLOCK 13

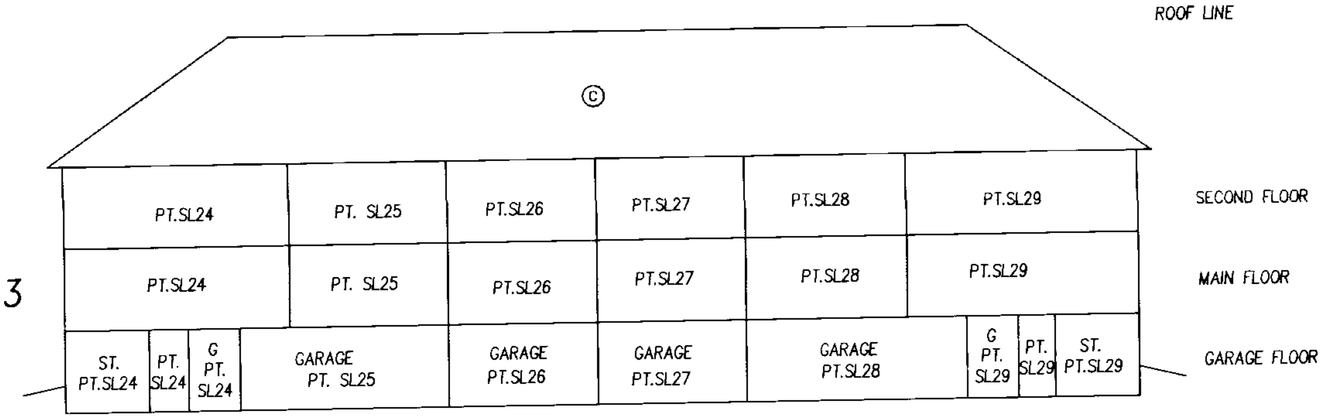

SECTION C–C

BLOCK 12

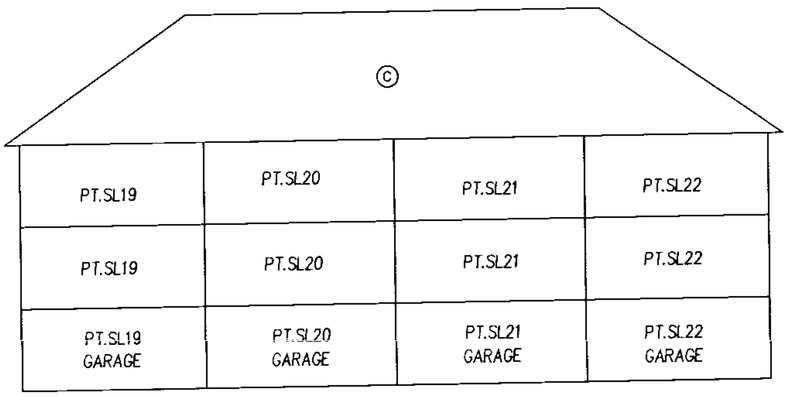

SECTION D–D

BLOCK 6

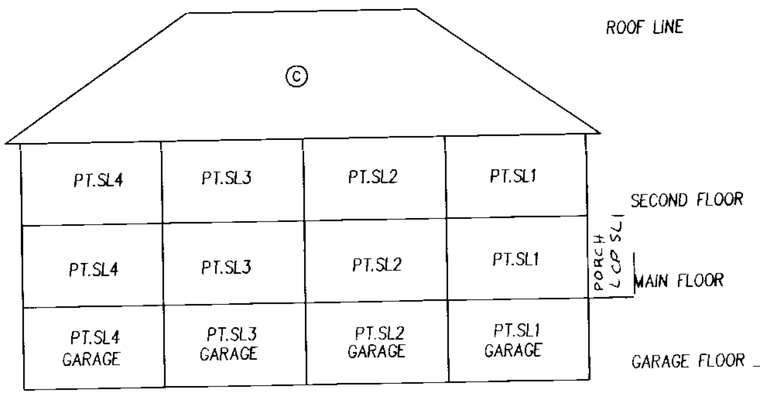

A.O.

B.C.L.S.

DATED THIS 25th DAY OF AUG. 1997.

FILED LMLMS2939 W41268 2007-01-12-14.08.48.206169

FILED LMLMS2939 W41268 2007-01-12-14.08.48.206169

STRATA PLAN LMS 2939

PHASE 1

RECORD OF BY LAWS AND ORDERS ETC.

FILING		DOCUMENT	
NUMBER	DATE	DATE	NATURE OF PARTICULARS
BL326174	1997.09.24 09:41		NOTICE OF CHANGE OF BYLAWS.

Bylaw Sheet Closed
Search ALTC32 [illegible]
Current Information. DC [illegible]

A.O.
B.C.L.S.

DATED THIS 25th DAY OF AUG. 1997.

STRATA PLAN LMS 2939

PHASE 1

DEALINGS AFFECTING THE COMMON PROPERTY

REGISTRATION		DOCUMENT	
NUMBER	DATE	DATE	NATURE OF PARTICULARS
COMMON PROPERTY SHEET CLOSED		1997.09.24.	
SEARCH ALTOS Z OR BC ONLINE		FOR CURRENT INFORMATION. BC REG 76/95.	
		K. Jacques.	
		KEN JACQUES, REGISTRAR.	
		VANCOUVER/NEW WESTMINSTER LAND TITLE DISTRICT.	

A.O.
B.C.L.S.

DATED THIS 25th DAY OF AUG 1997.

FILED LMLMS2939 W41268 2007-01-12-14.08.48.206169

PHASED STRATA PLAN OF A PORTION OF PARCEL A, SECTION 23, TOWNSHIP 1, NEW WESTMINSTER DISTRICT, PLAN LMP30434

STRATA PLAN LMS 2939

PHASE 2

DEPOSITED AND REGISTERED IN THE LAND TITLE OFFICE AT NEW WESTMINSTER, BRITISH COLUMBIA THIS 7th DAY OF MAY ,1998.

T. Donnell /per DM
ASSISTANT DEPUTY REGISTRAR

BM 130318 - BM 130343

THIS PLAN LIES WITHIN THE GREATER VANCOUVER REGIONAL DISTRICT

INTEGRATED SURVEY AREA
No. 1, SURREY
B.C.G.S. 92G 007

SCALE-1:1000

0 10 20 40 60
ALL DISTANCES IN METRES

CITY OF SURREY
CIVIC ADDRESS
2678-KING GEORGE HIGHWAY
SURREY B.C.

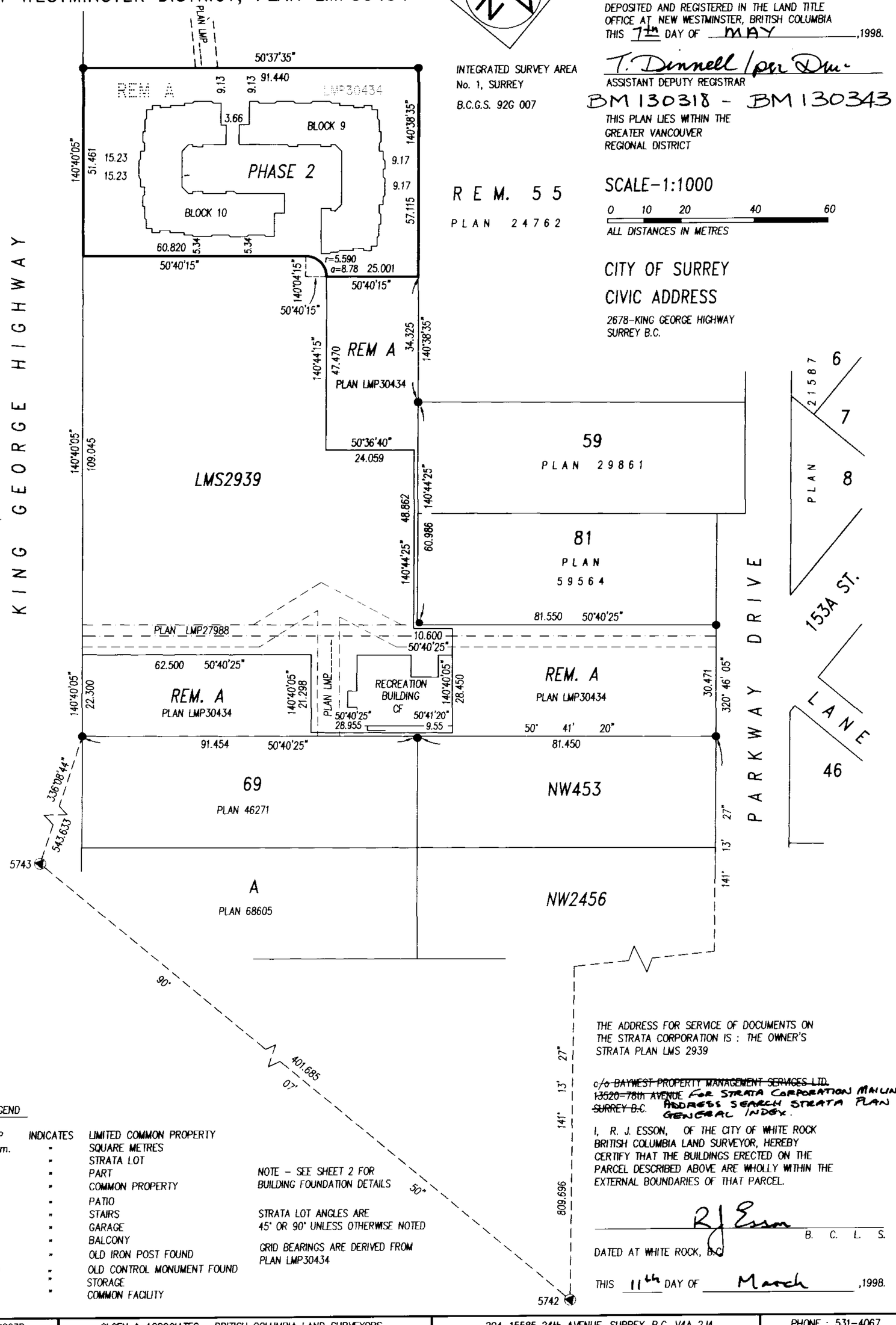

REM. 55
PLAN 24762

THE ADDRESS FOR SERVICE OF DOCUMENTS ON THE STRATA CORPORATION IS : THE OWNER'S STRATA PLAN LMS 2939

c/o ~~BAYWEST PROPERTY MANAGEMENT SERVICES LTD. 13520-78th AVENUE SURREY B.C.~~ FOR STRATA CORPORATION MAILING ADDRESS SEARCH STRATA PLAN GENERAL INDEX.

I, R. J. ESSON, OF THE CITY OF WHITE ROCK BRITISH COLUMBIA LAND SURVEYOR, HEREBY CERTIFY THAT THE BUILDINGS ERECTED ON THE PARCEL DESCRIBED ABOVE ARE WHOLLY WITHIN THE EXTERNAL BOUNDARIES OF THAT PARCEL.

R J Esson
B. C. L. S.

DATED AT WHITE ROCK, B.C.

THIS 11th DAY OF March ,1998.

LEGEND

LCP	INDICATES	LIMITED COMMON PROPERTY
sq.m.	-	SQUARE METRES
SL	-	STRATA LOT
PT	-	PART
©	-	COMMON PROPERTY
P	-	PATIO
S	-	STAIRS
G	-	GARAGE
B	-	BALCONY
●	-	OLD IRON POST FOUND
▲	-	OLD CONTROL MONUMENT FOUND
ST	-	STORAGE
CF	-	COMMON FACILITY

NOTE - SEE SHEET 2 FOR BUILDING FOUNDATION DETAILS

STRATA LOT ANGLES ARE 45° OR 90° UNLESS OTHERWISE NOTED

GRID BEARINGS ARE DERIVED FROM PLAN LMP30434

FILED LMLMS2939 W41268 2007-01-12-14.08.48.206169

BLOCK FOUNDATION DETAILS

STRATA PLAN LMS2939

PHASE 2

SCALE 1:250

0 5 10 20

ALL DISTANCES IN METRES

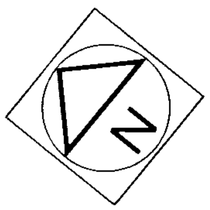

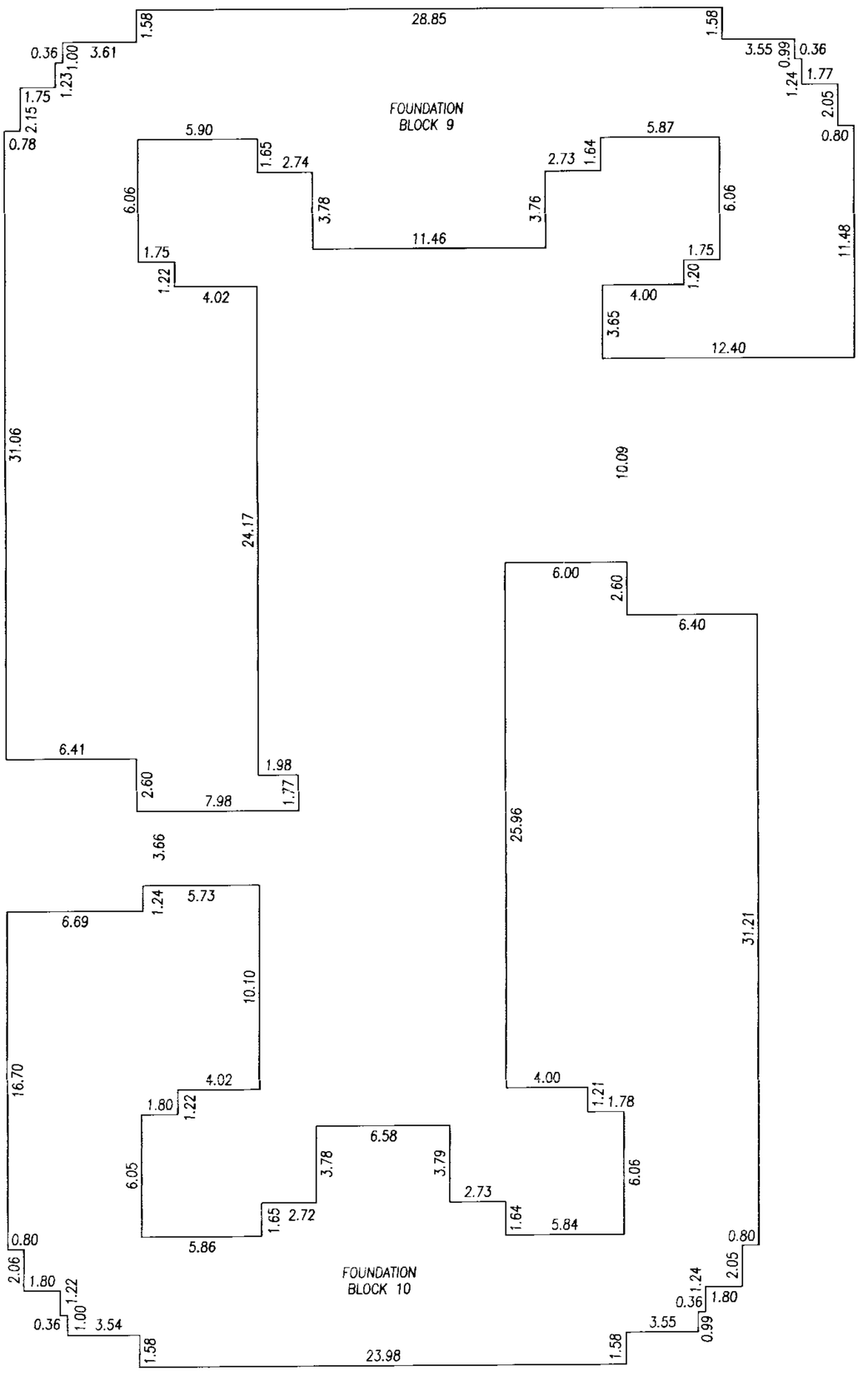

R J E.

B.C.L.S.

DATED THIS 11th DAY OF March 1998.

FILED LMLMS2939 W41268 2007-01-12-14.08.48.206169

STRATA PLAN LMS 2939

PHASE 2

NEW DEVELOPMENT CERTIFICATE

I, R. J. ESSON , A BRITISH COLUMBIA LAND SURVEYOR, HEREBY CERTIFY THAT THE BUILDINGS SHOWN IN THIS STRATA PLAN HAVE NOT, AS OF THE 11th DAY OF March, 1998, BEEN PREVIOUSLY OCCUPIED. DATED AT WHITE ROCK, BRITISH COLUMBIA, THIS 11th DAY OF March, 1998.

RJ Esson
B. C. L. S.

SIGNATURES

STATUTORY DECLARATION

WE THE UNDERSIGNED DO SOLEMNLY DECLARE THAT
(1) WE THE UNDERSIGNED ARE THE OWNER DEVELOPER
(2) THE STRATA PLAN IS ENTIRELY FOR RESIDENTIAL USE.
WE MAKE THIS SOLEMN DECLARATION CONSCIENTIOUSLY BELIEVING IT TO BE TRUE AND KNOWING THAT IT IS OF THE SAME FORCE AND EFFECT AS IF MADE UNDER OATH.

LEON BOGNER

DECLARED BEFORE ME THIS 11 DAY OF MARCH, 1998

A COMMISSIONER FOR TAKING AFFIDAVITS WITHIN THE PROVINCE OF BRITISH COLUMBIA.
STEPHEN TICK

ACCEPTED AS TO PHASE 2 OF A 5 PHASE STRATA PLAN

THIS 30th DAY OF March, 1998

APPROVING OFFICER FOR THE CITY OF SURREY

THE CITY OF SURREY AS HOLDER OF COVENANTS BK326113 AND BK326116 HEREBY CONSENTS TO THE FILING OF THIS STRATA PLAN.

AUTHORIZED SIGNATORY MAYOR, DOUG W. McCALLUM

AUTHORIZED SIGNATORY CITY CLERK, DONNA KENNY

WITNESS :

ADDRESS AND OCCUPATION OF WITNESS :

ACCEPTED AS TO FORMS 1, 2 ~~AND 3~~

THIS 7 DAY OF Apr, 1998

SUPERINTENDENT OF REAL ESTATE
FOR

OWNER : MIRADA DEVELOPMENTS LIMITED

AUTHORIZED SIGNATORY
LEON BOGNER

AUTHORIZED SIGNATORY

WITNESS :

STEPHEN TICK

ADDRESS AND OCCUPATION OF WITNESS :

LAWYER
1800-701 WEST GEORGIA ST
VANCOUVER B.C.

MORTGAGEE : THE ~~ACADIA~~-DOMINION BANK

AUTHORIZED SIGNATORY LARRY M YETT
Associate Vice-President

AUTHORIZED SIGNATORY

WITNESS :

PATRICIA ALVARO

ADDRESS AND OCCUPATION OF WITNESS :

MORTGAGE SERVICING OFFICER
55 King ST @ Bay - 22nd Fl.
Toronto, Ontario M5K 1A2

MORTGAGEE : ~~5908~~ HOLDINGS LTD.

AUTHORIZED SIGNATORY
K. SCHWARTZMAN

AUTHORIZED SIGNATORY

WITNESS :

STEPHEN TICK

ADDRESS AND OCCUPATION OF WITNESS :

LAWYER
1800-701 WEST GEORGIA ST
VANCOUVER BC

RJE.
B.C.L.S.

DATED THIS 11th DAY OF March, 1998.

FILED LMLMS2939 W41268 2007-01-12-14.08.48.206169

STRATA PLAN LMS 2939

PHASE 2

CONDOMINIUM ACT		FORM 1	FORM 2	FORM 3
LOT NUMBER	SHEET NUMBER	SCHEDULE OF UNIT ENTITLEMENT	SCHEDULE OF INTEREST UPON DESTRUCTION	SCHEDULE OF VOTING RIGHTS
		UNIT ENTITLEMENT	INTEREST UPON DESTRUCTION	NUMBER OF VOTES
35	5, 6, 7	106	180	
36	5, 6, 7	138	223	
37	5, 6, 7	130	205	
38	5, 6, 7	114	190	
39	5, 6, 7	114	190	
40	5, 6, 7	114	190	
41	5, 6, 7	131	205	
42	5, 6, 7	138	223	
43	5, 6, 7	108	180	
44	5, 6, 7	130	214	
45	5, 6, 7	104	176	
46	5, 6, 7	130	214	
47	5, 6, 7	128	220	
48	8, 9, 10	130	214	
49	8, 9, 10	108	180	
50	8, 9, 10	139	223	
51	8, 9, 10	130	205	
52	8, 9, 10	114	190	
53	8, 9, 10	114	190	
54	8, 9, 10	130	205	
55	8, 9, 10	139	223	
56	8, 9, 10	108	180	
57	8, 9, 10	130	214	
58	8, 9, 10	104	176	
59	8, 9, 10	130	214	
60	8, 9, 10	128	220	
AGGREGATE PHASE 2		3189	5244	
AGGREGATE PHASE 1		4232	7030	
TOTAL AGGREGATE		7421	12274	

RJE.

B.C.L.S.

DATED THIS 11th DAY OF March, 1998.

FILED LMLMS2939 W41268 2007-01-12-14.08.48.206169

FLOOR PLANS

STRATA PLAN LMS2939

SCALE 1: 200

0 5 10 20

ALL DISTANCES IN METRES

PHASE 2

BLOCK 9

GARAGE FLOOR

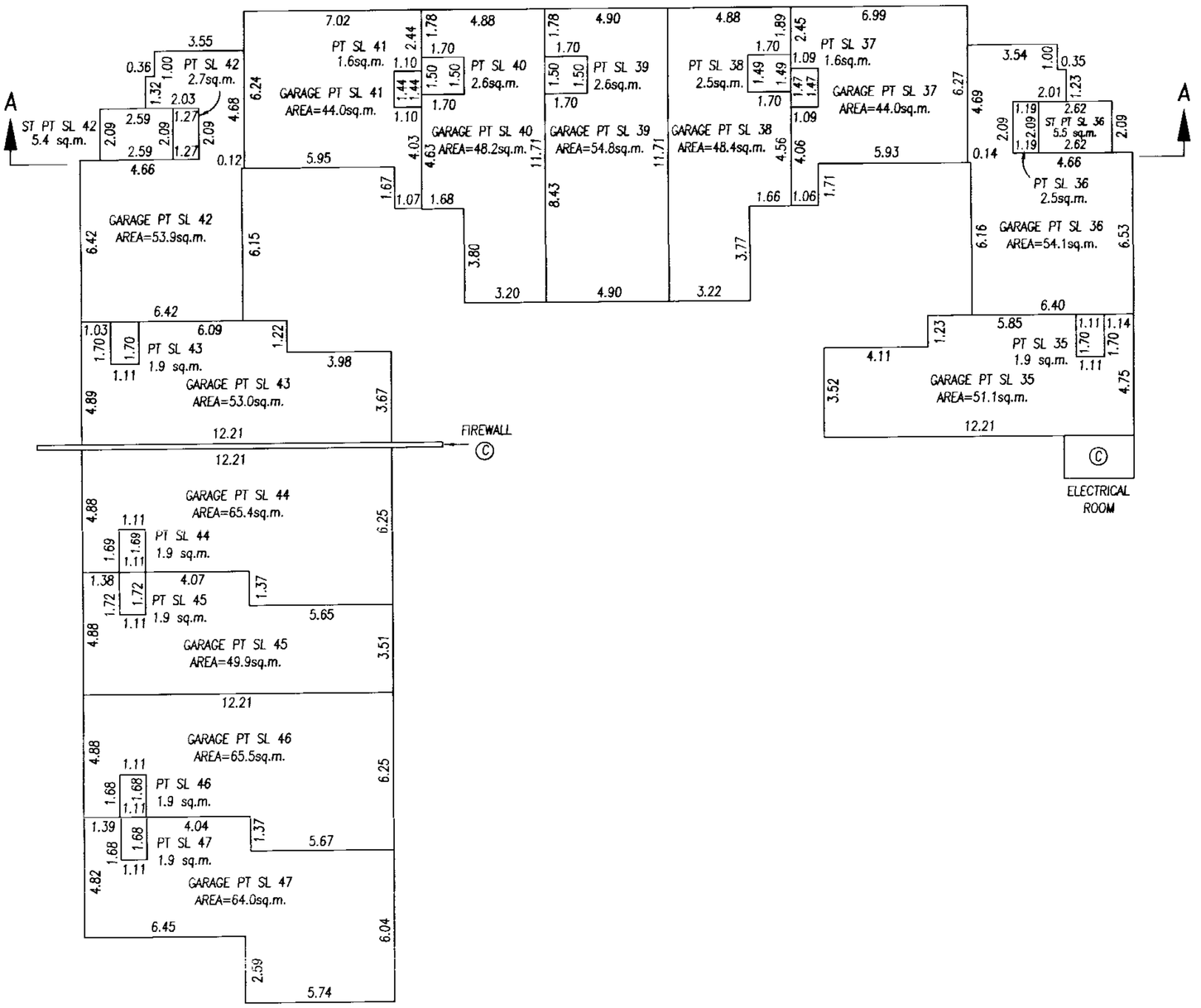

R J E.

B.C.L.S.

DATED THIS 11th DAY OF March 1998.

FILED LMLMS2939 W41268 2007-01-12-14.08.48.206169

FLOOR PLANS

STRATA PLAN 2939

PHASE 2

SCALE 1:200

0 5 10 20

ALL DISTANCES IN METRES

BLOCK 9

MAIN FLOOR

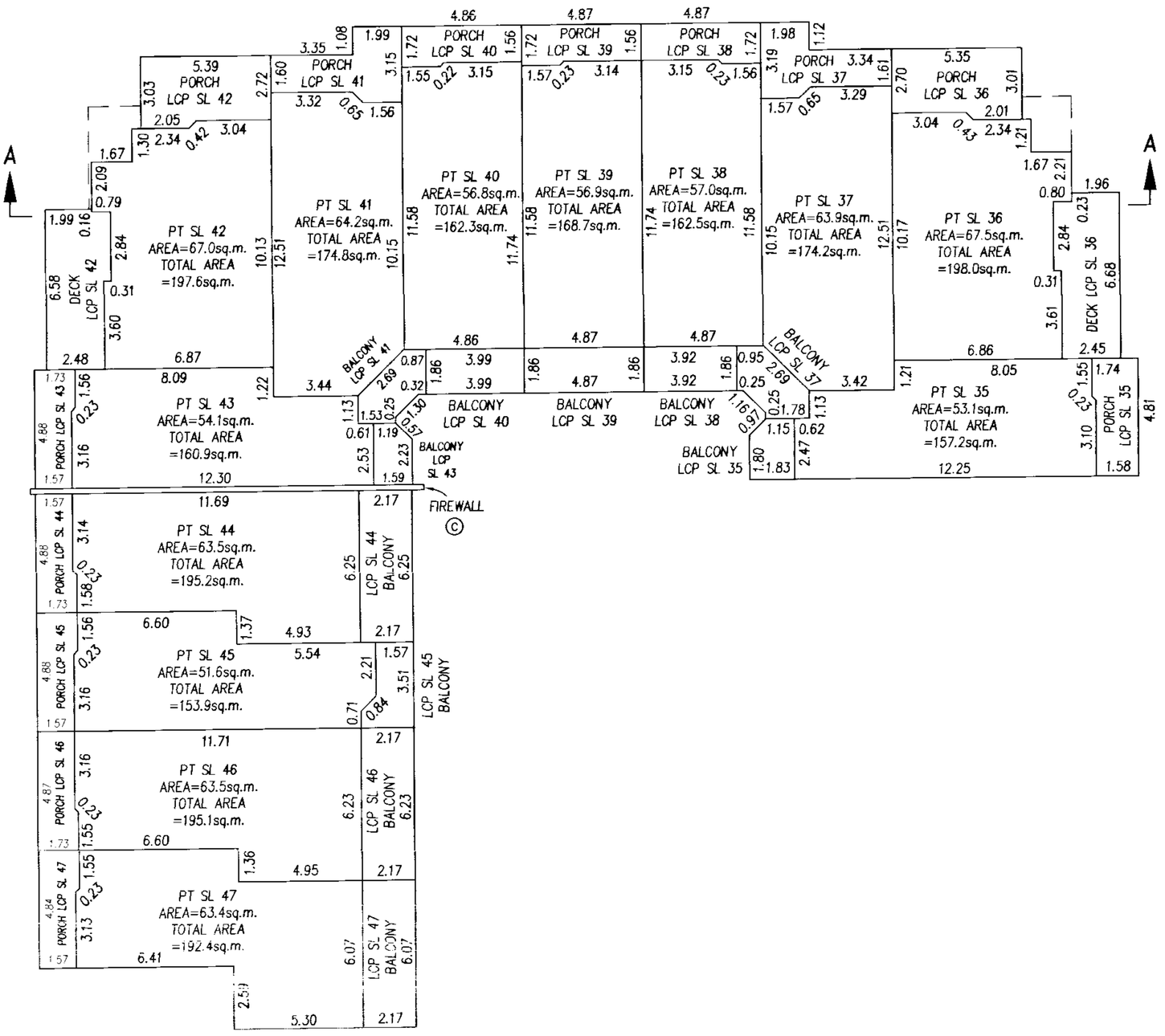

R.J.E.

B.C.L.S.

DATED THIS 11th DAY OF March 1998.

FILED LMLMS2939 W41268 2007-01-12-14.08.48.206169

FLOOR PLANS

STRATA PLAN LMS2939

SCALE 1: 200

0 5 10 20

ALL DISTANCES IN METRES

PHASE 2

BLOCK 9

SECOND FLOOR

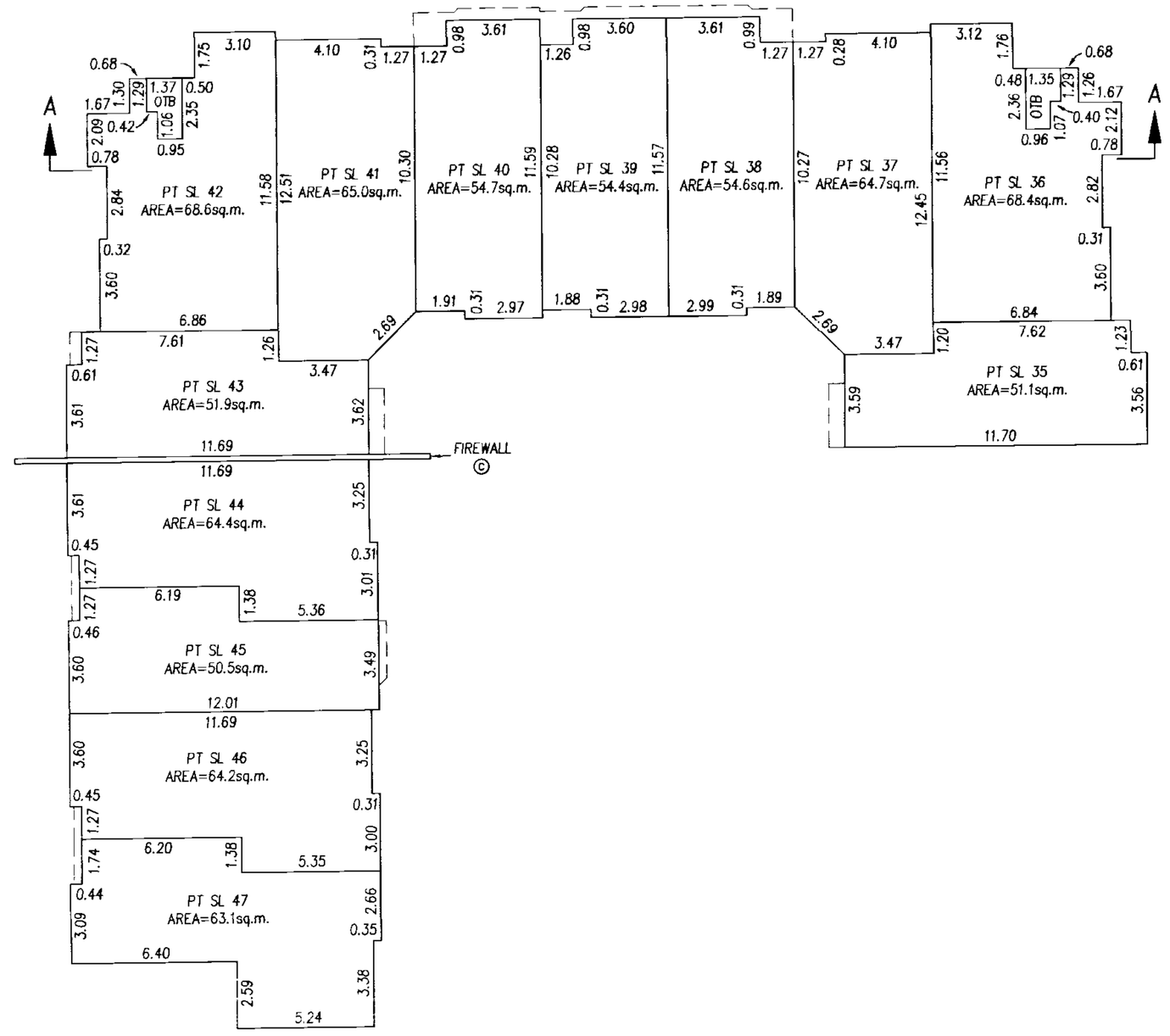

B.C.L.S.

DATED THIS 11th DAY OF March 1998.

FILED LMLMS2939 W41268 2007-01-12-14.08.48.206169

FLOOR PLANS

STRATA PLAN LMS2939

PHASE 2

SCALE 1: 200

0 5 10 20

ALL DISTANCES IN METRES

N

BLOCK 10

GARAGE FLOOR

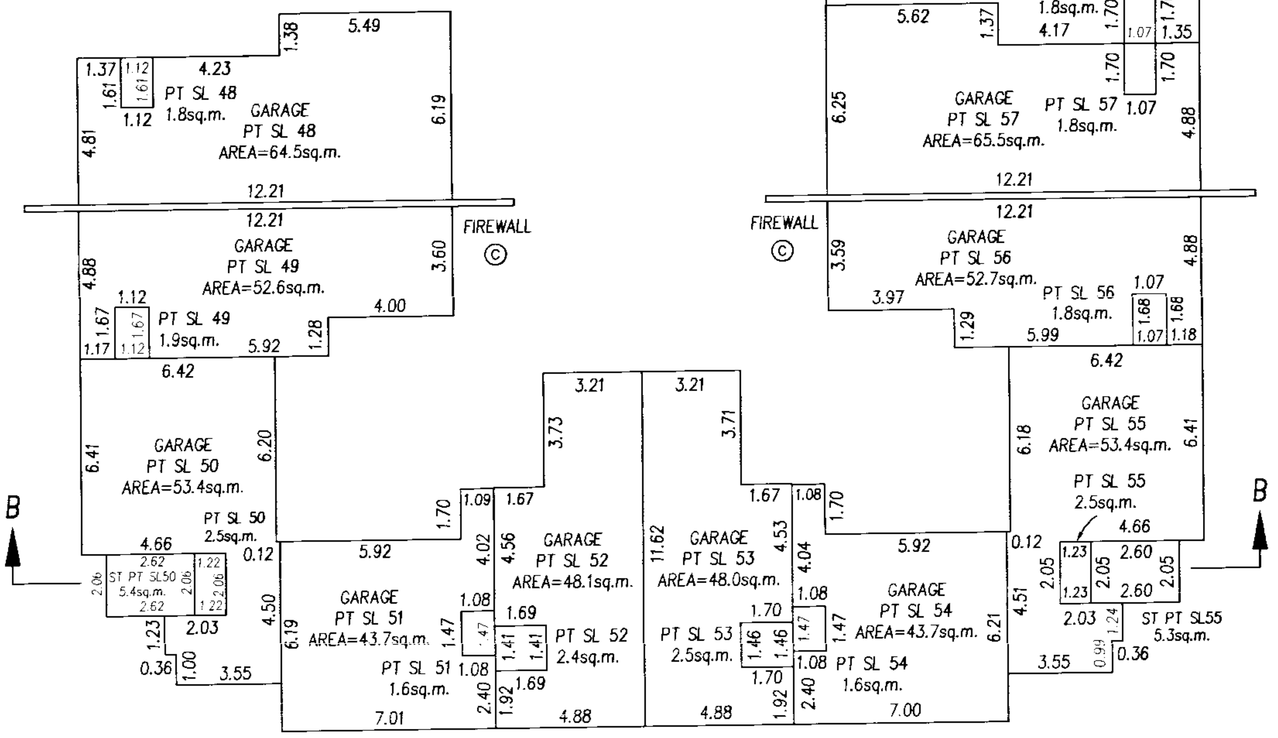

RJE.

B.C.L.S.

DATED THIS 11th DAY OF March 1998.

FILED LMLMS2939 W41268 2007-01-12-14.08.48.206169

FLOOR PLANS

STRATA PLAN LMS2939

SCALE 1: 200

0 5 10 20

ALL DISTANCES IN METRES

PHASE 2

N

BLOCK 10

MAIN FLOOR

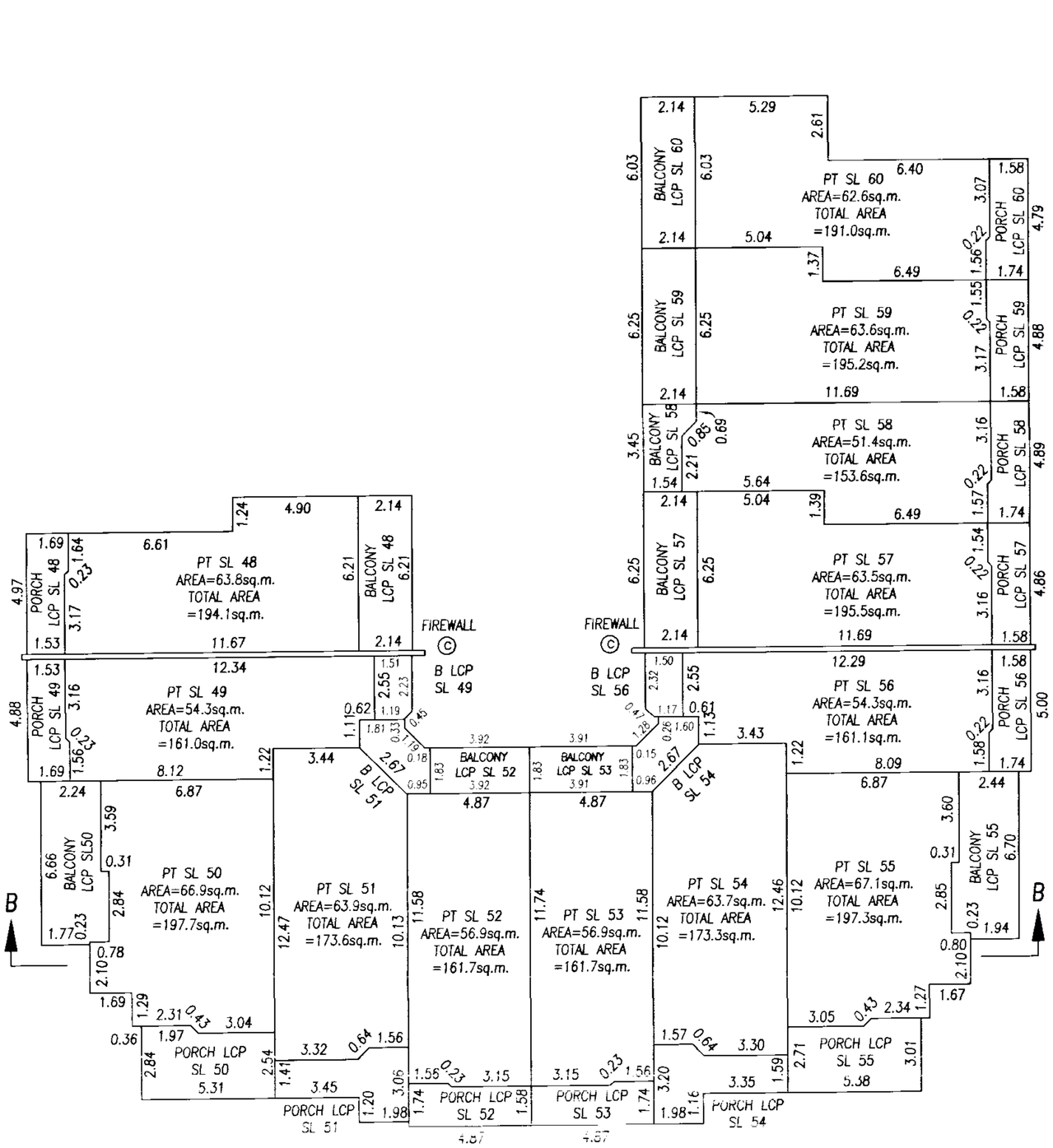

B.C.L.S.

DATED THIS 11th DAY OF March 1998.

FILED LMLMS2939 W41268 2007-01-12-14.08.48.206169

FLOOR PLANS

STRATA PLAN LMS2939

PHASE 2

SCALE 1:200

0 5 10 20

ALL DISTANCES IN METRES

N

BLOCK 10

SECOND FLOOR

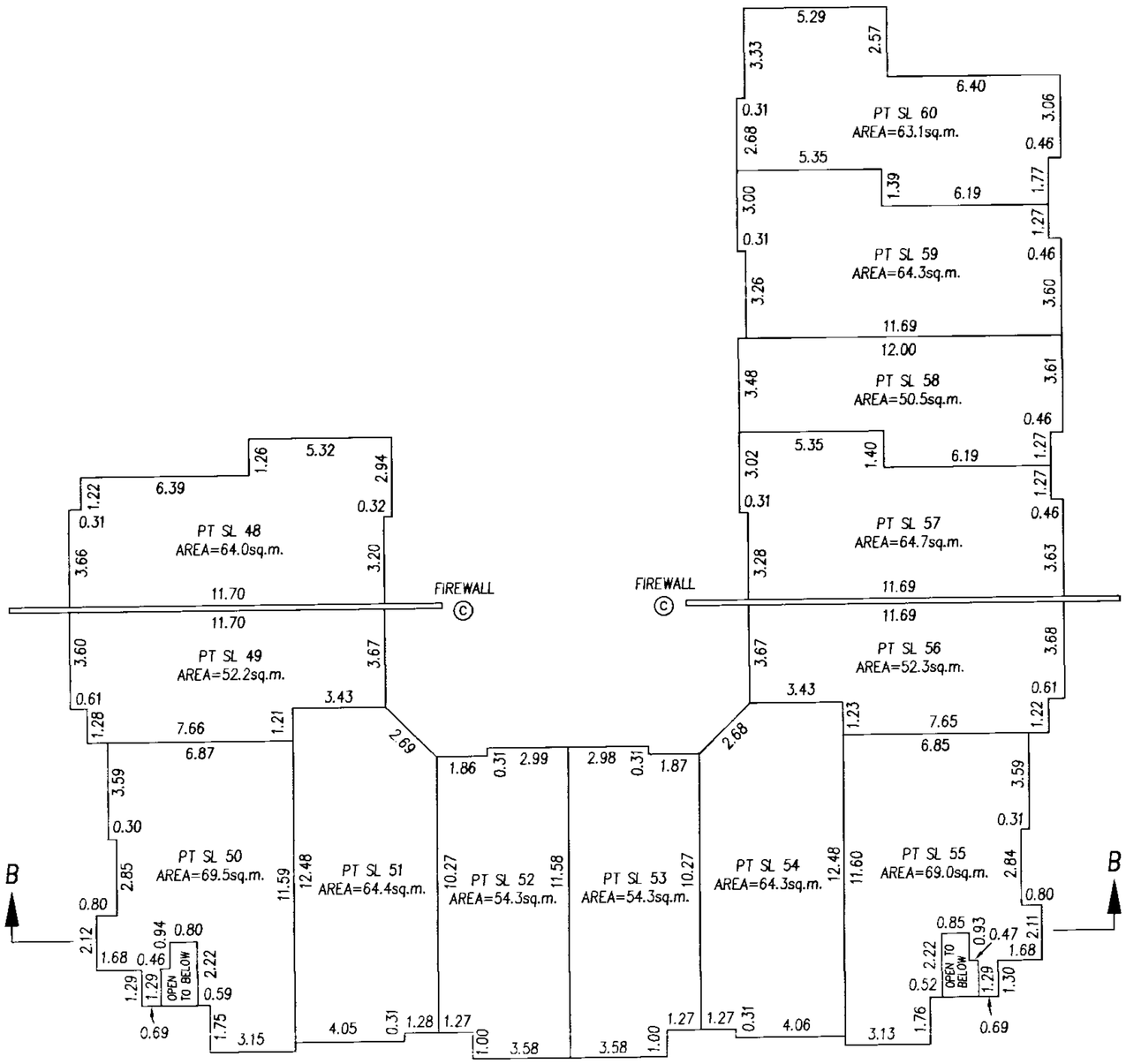

B.C.L.S.

DATED THIS 11th DAY OF March 1998.

FILED LMLMS2939 W41268 2007-01-12-14.08.48.206169

SECTIONS

STRATA PLAN LMS2939

PHASE 2

SCALE 1: 200

0 5 10 15

ALL DISTANCES IN METRES

BLOCK 9

SECTION A–A

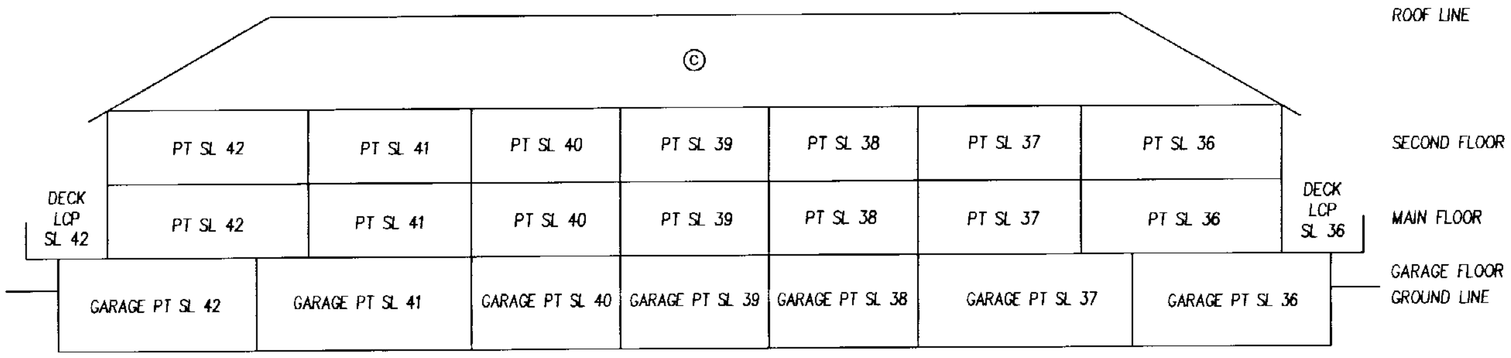

BLOCK 10

SECTION B–B

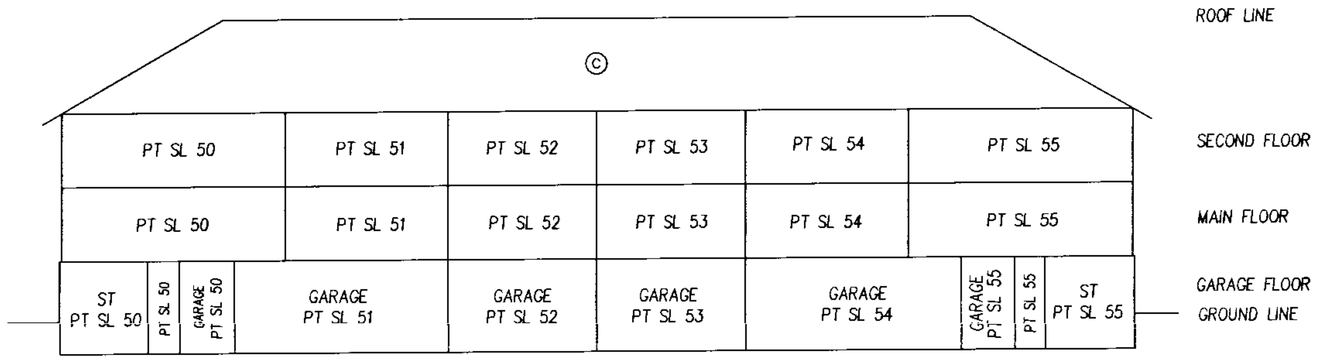

B.C.L.S.

DATED THIS 11th DAY OF March 1998.

FILED LMLMS2939 W41268 2007-01-12-14.08.48.206169

PHASED STRATA PLAN OF A PORTION OF PARCEL A, SECTION 23, TOWNSHIP 1, NEW WESTMINSTER DISTRICT, PLAN LMP30434

STRATA PLAN LMS 2939

PHASE 3

DEPOSITED AND REGISTERED IN THE LAND TITLE OFFICE AT NEW WESTMINSTER, BRITISH COLUMBIA THIS 25 DAY OF MAY ,1998.

T. Dunnell /per Dm
ASSISTANT DEPUTY REGISTRAR

BM145314 - BM145321

INTEGRATED SURVEY AREA No. 1, SURREY
B.C.G.S. 92G 007

THIS PLAN LIES WITHIN THE GREATER VANCOUVER REGIONAL DISTRICT

SCALE-1:1000

0 10 20 40 60
ALL DISTANCES IN METRES

CITY OF SURREY
CIVIC ADDRESS
2678-KING GEORGE HIGHWAY
SURREY B.C.

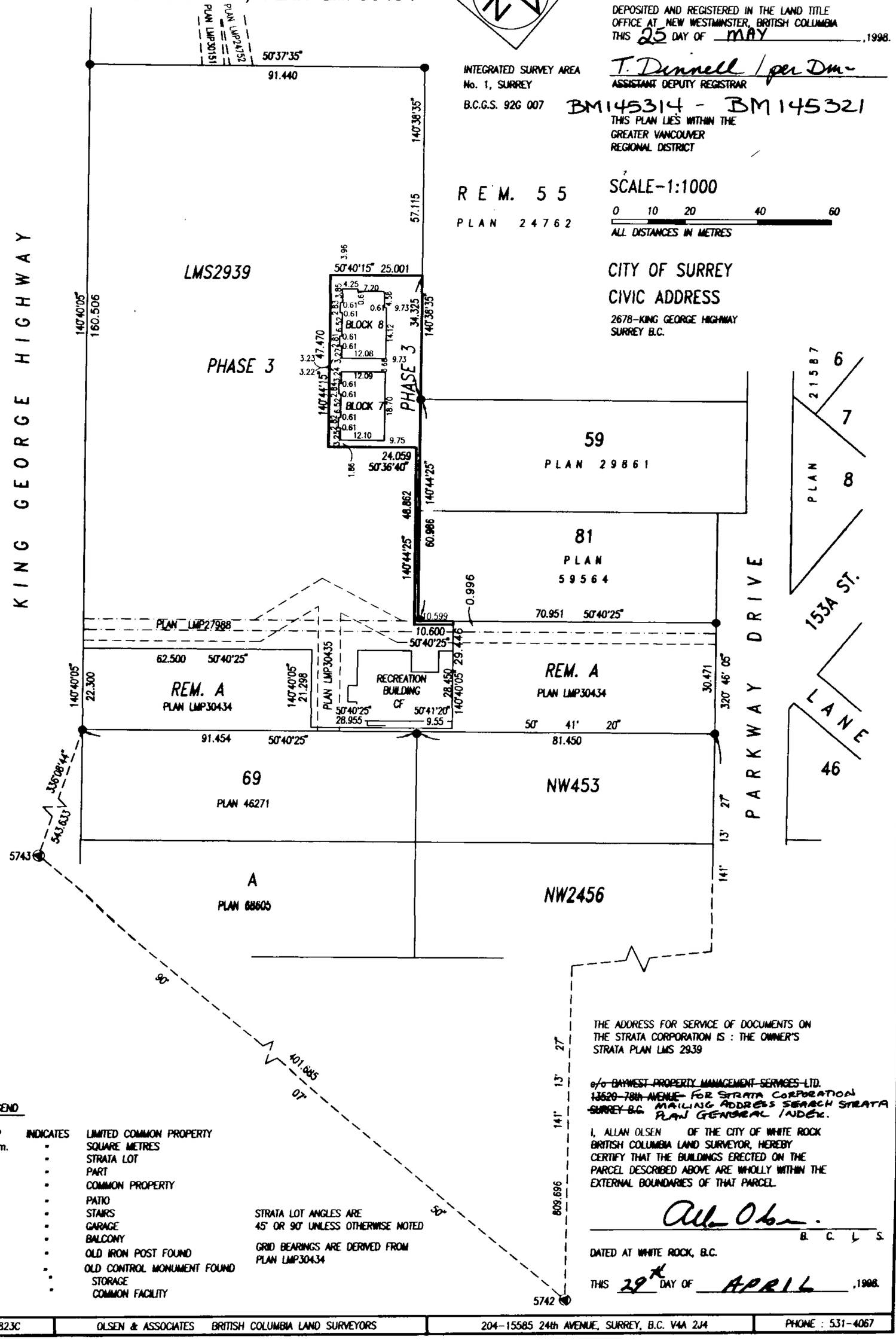

THE ADDRESS FOR SERVICE OF DOCUMENTS ON THE STRATA CORPORATION IS : THE OWNER'S STRATA PLAN LMS 2939

~~c/o BAYWEST PROPERTY MANAGEMENT SERVICES LTD. 13520-78th AVENUE SURREY B.C.~~ FOR STRATA CORPORATION MAILING ADDRESS SEARCH STRATA PLAN GENERAL INDEX.

I, ALLAN OLSEN OF THE CITY OF WHITE ROCK BRITISH COLUMBIA LAND SURVEYOR, HEREBY CERTIFY THAT THE BUILDINGS ERECTED ON THE PARCEL DESCRIBED ABOVE ARE WHOLLY WITHIN THE EXTERNAL BOUNDARIES OF THAT PARCEL.

Allan Olsen.
B. C. L. S.

DATED AT WHITE ROCK, B.C.

THIS 29th DAY OF APRIL ,1998.

LEGEND

LCP	INDICATES	LIMITED COMMON PROPERTY
sq.m.	-	SQUARE METRES
SL	-	STRATA LOT
PT	-	PART
©	-	COMMON PROPERTY
P	-	PATIO
S	-	STAIRS
G	-	GARAGE
B	-	BALCONY
●	-	OLD IRON POST FOUND
▲	-	OLD CONTROL MONUMENT FOUND
ST	-	STORAGE
CF	-	COMMON FACILITY

STRATA LOT ANGLES ARE 45° OR 90° UNLESS OTHERWISE NOTED

GRID BEARINGS ARE DERIVED FROM PLAN LMP30434

FILED LMLMS2939 W41268 2007-01-12-14.08.48.206169

STRATA PLAN LMS 2939

PHASE 3

NEW DEVELOPMENT CERTIFICATE

I, ALLAN OLSEN , A BRITISH COLUMBIA LAND SURVEYOR, HEREBY CERTIFY THAT THE BUILDINGS SHOWN IN THIS STRATA PLAN HAVE NOT, AS OF THE 29th DAY OF APRIL, 1998, BEEN PREVIOUSLY OCCUPIED. DATED AT WHITE ROCK, BRITISH COLUMBIA, THIS 29th DAY OF APRIL, 1998.

A. O.
B.C.L.S.

SIGNATURES

STATUTORY DECLARATION

WE THE UNDERSIGNED DO SOLEMNLY DECLARE THAT
(1) WE THE UNDERSIGNED ARE THE OWNER DEVELOPER
(2) THE STRATA PLAN IS ENTIRELY FOR RESIDENTIAL USE.
WE MAKE THIS SOLEMN DECLARATION CONSCIENTIOUSLY BELIEVING IT TO BE TRUE AND KNOWING THAT IT IS OF THE SAME FORCE AND EFFECT AS IF MADE UNDER OATH.

LEON ROGNER

DECLARED BEFORE ME THIS 1 DAY OF MAY, 1998

A COMMISSIONER FOR TAKING AFFIDAVITS WITHIN THE PROVINCE OF BRITISH COLUMBIA. STEPHEN TICK

ACCEPTED AS TO PHASE 3 OF A 5 PHASE STRATA PLAN

THIS 19th DAY OF May, 1998

APPROVING OFFICER FOR THE CITY OF SURREY

THE CITY OF SURREY AS HOLDER OF COVENANTS BK326113 AND BK326116

HEREBY CONSENTS TO THE FILING OF THIS STRATA PLAN.

MAYOR DOUG MACCALLUM

CLERK DONNA KENNY

WITNESS :

ADDRESS AND OCCUPATION OF WITNESS :

OWNER: MIRADA DEVELOPMENTS LIMITED

AUTHORIZED SIGNATORY LEON ROGNER

AUTHORIZED SIGNATORY

WITNESS :

STEPHEN TICK

ADDRESS AND OCCUPATION OF WITNESS :

LAWYER

1500-701 WEST GEORGIA ST

VAN BC

MORTGAGEE : THE TORONTO-DOMINION BANK

AUTHORIZED SIGNATORY Catherine Taylor
Associate Vice-President

AUTHORIZED SIGNATORY

WITNESS :

PATRICIA ALVARO

ADDRESS AND OCCUPATION OF WITNESS :

Mortgage Servicing Officer

55 King ST @ Bay ST

Toronto, Ontario

MORTGAGEE: 5908 HOLDINGS LTD.

AUTHORIZED SIGNATORY RALPH SCHWARTZMANN

AUTHORIZED SIGNATORY

WITNESS :

PHILIP WINKLER

ADDRESS AND OCCUPATION OF WITNESS :

[illegible] AVE.

Vancouver, B.C.

Gen. Contractor

ACCEPTED AS TO FORMS 1, 2 AND

THIS 22nd DAY OF MAY, 1998

for SUPERINTENDENT OF REAL ESTATE

A. O.
B.C.L.S.

DATED THIS 29th DAY OF APRIL, 1998

FILED LMLMS2939 W41268 2007-01-12-14.08.48.206169

STRATA PLAN LMS 2939

PHASE 3

CONDOMINIUM ACT

LOT NUMBER	SHEET NUMBER	FORM 1 SCHEDULE OF UNIT ENTITLEMENT: UNIT ENTITLEMENT	FORM 2 SCHEDULE OF INTEREST UPON DESTRUCTION: INTEREST UPON DESTRUCTION	FORM 3 SCHEDULE OF VOTING RIGHTS: NUMBER OF VOTES
61	4	121	211	
62	4	124	213	
63	4	124	213	
64	4	121	211	
65	5	120	211	
66	5	124	213	
67	5	124	213	
68	5	125	218	
AGGREGATE PHASE 3		983	1703	
AGGREGATE PHASE 2		3189	5244	
AGGREGATE PHASE 1		4232	7030	
TOTAL AGGREGATE		8404	13977	

A.O.

B.C.L.S.

DATED THIS 29th DAY OF APRIL, 1998.

FILED LMLMS2939 W41268 2007-01-12-14.08.48.206169

FLOOR PLANS

STRATA PLAN LMS 2939

SCALE 1: 200

0 5 10 20

ALL DISTANCES IN METRES

PHASE 3

N

BLOCK 7

GARAGE FLOOR

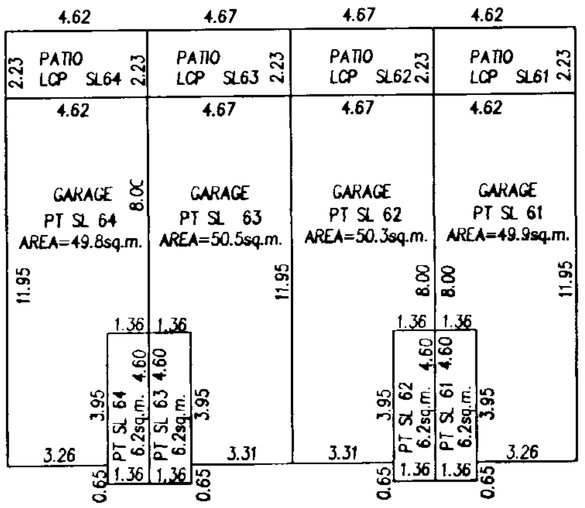

MAIN FLOOR

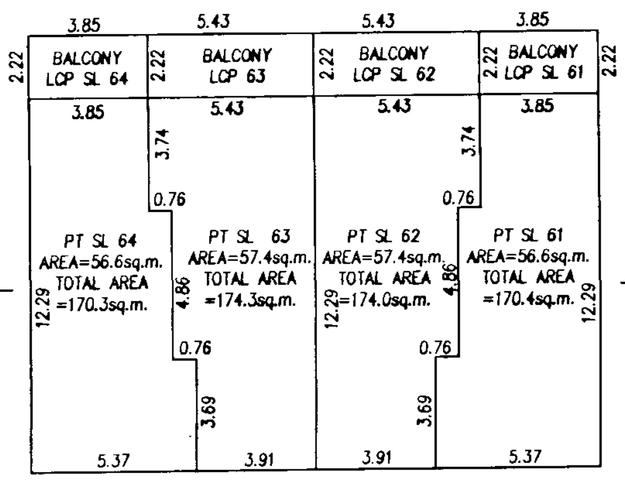

SECOND FLOOR

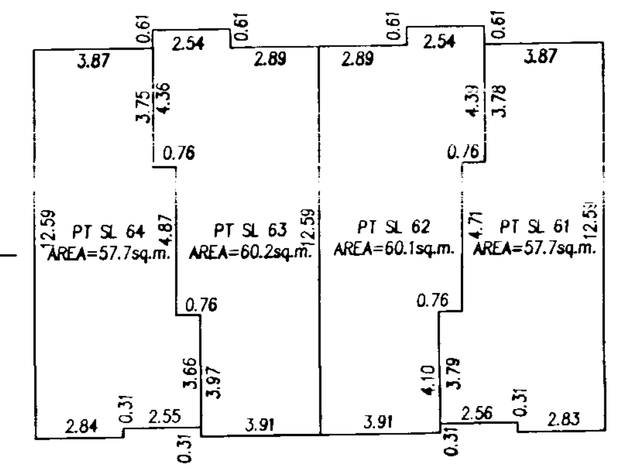

A.O.

B.C.L.S.

DATED THIS 29th DAY OF APRIL 1998.

FILED LMLMS2939 W41268 2007-01-12-14.08.48.206169

FLOOR PLANS

SCALE 1: 200

0 5 10 20

ALL DISTANCES IN METRES

STRATA PLAN LMS 2939

PHASE 3

BLOCK 8

GARAGE FLOOR

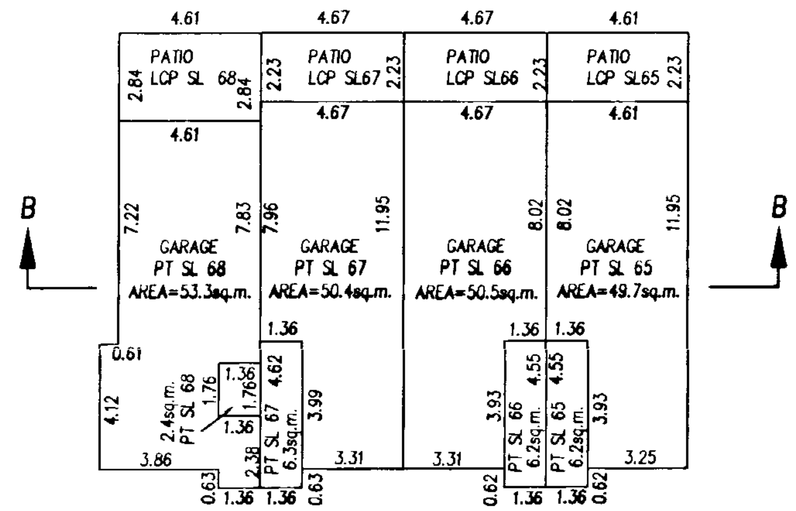

MAIN FLOOR

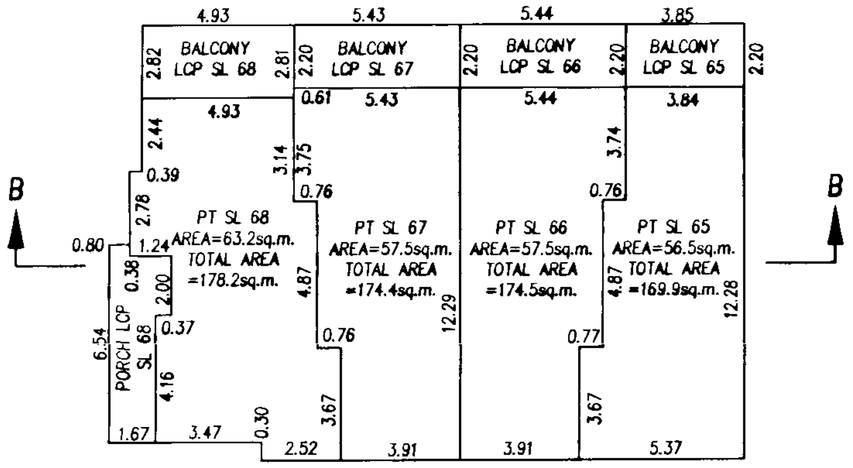

SECOND FLOOR

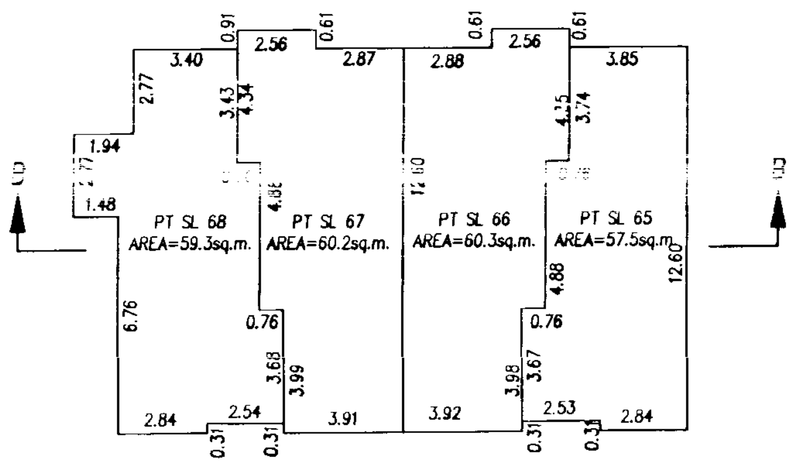

A.O.

B.C.L.S.

DATED THIS 29th DAY OF APRIL 1998.

FILED LMLMS2939 W41268 2007-01-12-14.08.48.206169

SECTIONS

STRATA PLAN LMS 2939

PHASE 3

SCALE 1: 200

0 5 10 15

ALL DISTANCES IN METRES

SECTION A-A

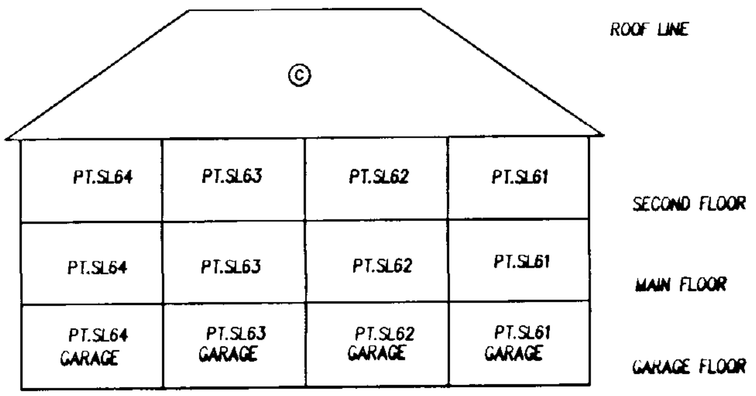

SECTION B-B

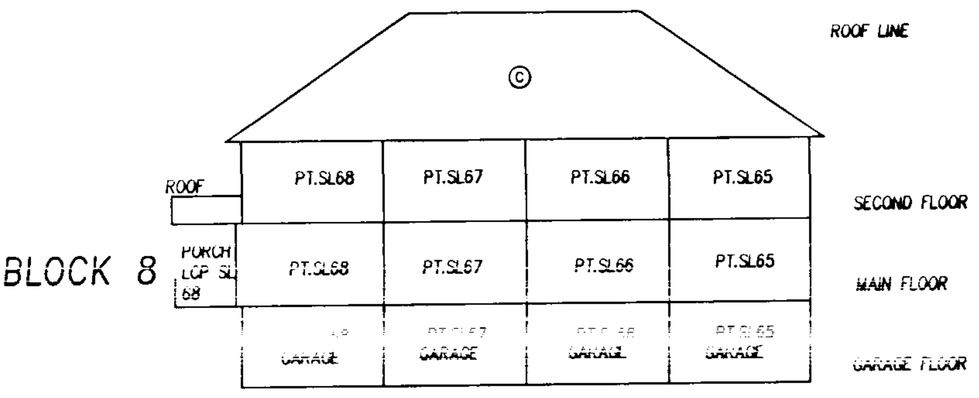

A. O.

B.C.L.S.

DATED THIS 29th DAY OF APRIL 2008

FILED LMLMS2939 W41268 2007-01-12-14.08.48.206169

PHASED STRATA PLAN OF A PORTION OF PARCEL A, SECTION 23, TOWNSHIP 1, NEW WESTMINSTER DISTRICT, PLAN LMP30434

STRATA PLAN LMS 2939

PHASE 4

DEPOSITED AND REGISTERED IN THE LAND TITLE OFFICE AT NEW WESTMINSTER, BRITISH COLUMBIA THIS 6th DAY OF JANUARY ,1998.

J. Small / per Dm

ASSISTANT DEPUTY REGISTRAR

INTEGRATED SURVEY AREA
No. 1, SURREY
B.C.G.S. 92G 007

BN 3102 - BN 3109

THIS PLAN LIES WITHIN THE GREATER VANCOUVER REGIONAL DISTRICT

SCALE-1:1000

0 10 20 40 60

ALL DISTANCES IN METRES

CITY OF SURREY

CIVIC ADDRESS

2678-KING GEORGE HIGHWAY
SURREY B.C.

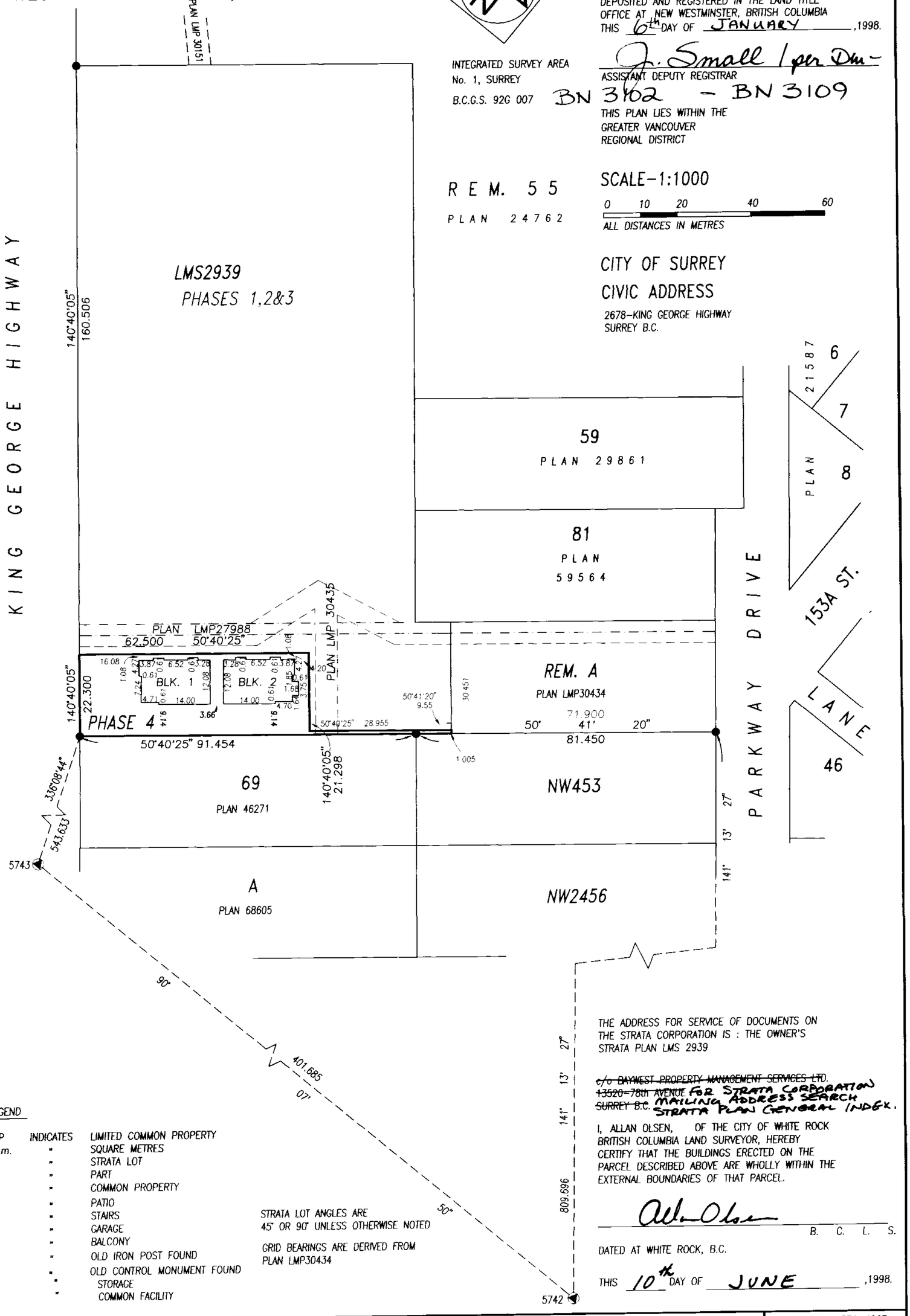

LEGEND

LCP	INDICATES	LIMITED COMMON PROPERTY
sq.m.	"	SQUARE METRES
SL	"	STRATA LOT
PT	"	PART
©	"	COMMON PROPERTY
P	"	PATIO
S	"	STAIRS
G	"	GARAGE
B	"	BALCONY
●	"	OLD IRON POST FOUND
▲	"	OLD CONTROL MONUMENT FOUND
ST	"	STORAGE
CF	"	COMMON FACILITY

STRATA LOT ANGLES ARE 45° OR 90° UNLESS OTHERWISE NOTED

GRID BEARINGS ARE DERIVED FROM PLAN LMP30434

THE ADDRESS FOR SERVICE OF DOCUMENTS ON THE STRATA CORPORATION IS : THE OWNER'S STRATA PLAN LMS 2939

~~c/o BAYWEST PROPERTY MANAGEMENT SERVICES LTD.~~
~~13520-78th AVENUE~~ FOR STRATA CORPORATION MAILING ADDRESS SEARCH
~~SURREY B.C.~~ STRATA PLAN GENERAL INDEX.

I, ALLAN OLSEN, OF THE CITY OF WHITE ROCK BRITISH COLUMBIA LAND SURVEYOR, HEREBY CERTIFY THAT THE BUILDINGS ERECTED ON THE PARCEL DESCRIBED ABOVE ARE WHOLLY WITHIN THE EXTERNAL BOUNDARIES OF THAT PARCEL.

A. Olsen
B. C. L. S.

DATED AT WHITE ROCK, B.C.

THIS 10th DAY OF JUNE ,1998.

FILED LMLMS2939 W41268 2007-01-12-14.08.48.206169

STRATA PLAN LMS 2939

PHASE 4

NEW DEVELOPMENT CERTIFICATE

I, ALLAN OLSEN , A BRITISH COLUMBIA LAND SURVEYOR, HEREBY CERTIFY THAT THE BUILDINGS SHOWN IN THIS STRATA PLAN HAVE NOT, AS OF THE 10th DAY OF JUNE, 1998, BEEN PREVIOUSLY OCCUPIED. DATED AT WHITE ROCK, BRITISH COLUMBIA, THIS 10th DAY OF JUNE, 1998.

Allan Olsen
BCLS

SIGNATURES

STATUTORY DECLARATION

WE THE UNDERSIGNED DO SOLEMNLY DECLARE THAT
(1) WE THE UNDERSIGNED ARE THE OWNER DEVELOPER
(2) THE STRATA PLAN IS ENTIRELY FOR RESIDENTIAL USE.
WE MAKE THIS SOLEMN DECLARATION CONSCIENTIOUSLY BELIEVING IT TO BE TRUE AND KNOWING THAT IT IS OF THE SAME FORCE AND EFFECT AS IF MADE UNDER OATH.

LEON BOGNER

DECLARED BEFORE ME THIS 14 DAY OF JUNE, 1998

A COMMISSIONER FOR TAKING AFFIDAVITS WITHIN THE PROVINCE OF BRITISH COLUMBIA. STEPHEN TICK

OWNER: MIRADA DEVELOPMENTS LIMITED

AUTHORIZED SIGNATORY LEON BOGNER

AUTHORIZED SIGNATORY

WITNESS :

STEPHEN TICK

ADDRESS AND OCCUPATION OF WITNESS :

LAWYER
5849 CARTIER ST
VAN. BC

ACCEPTED AS TO PHASE 4 OF A 5 PHASE STRATA PLAN

THIS 7th DAY OF July, 1998

APPROVING OFFICER FOR THE CITY OF SURREY

MORTGAGEE : THE TORONTO-DOMINION BANK

AUTHORIZED SIGNATORY Catherine Taylor
Associate Vice President
Retail Branch Banking Group

AUTHORIZED SIGNATORY

WITNESS :

PATRICIA ALVERO

ADDRESS AND OCCUPATION OF WITNESS :

Mortgage Servicing Officer
55 King ST @ Bay ST
Bronto Ontario

THE CITY OF SURREY AS HOLDER OF COVENANTS BK326113 AND BK326116 HEREBY CONSENTS TO THE FILING OF THIS STRATA PLAN.

MAYOR: DOUG McCALLUM

CLERK: DONNA KENNY

WITNESS :

ADDRESS AND OCCUPATION OF WITNESS :

MORTGAGEE : 5908 HOLDINGS LTD

AUTHORIZED SIGNATORY
Ralph SCHWARTZMAN

AUTHORIZED SIGNATORY

WITNESS :

Julia H. Ho
Julia H. Ho

ADDRESS AND OCCUPATION OF WITNESS :

Accountant
7178 Quatsino Dr.
Vancouver B.C.

ACCEPTED AS TO FORMS 1, 2 AND 3

THIS 29 DAY OF December, 1998

for SUPERINTENDENT OF REAL ESTATE

NEW DEVELOPMENT CERTIFICATE

I, G.A. ROWBOTHAM , A BRITISH COLUMBIA LAND SURVEYOR, HEREBY CERTIFY THAT THE BUILDINGS SHOWN IN THIS STRATA PLAN HAVE NOT, AS OF THE 16th DAY OF DECEMBER, 1998, BEEN PREVIOUSLY OCCUPIED. DATED AT WHITE ROCK, BRITISH COLUMBIA, THIS 16th DAY OF DECEMBER , 1998

G.A. Rowbotham
B.C.L.S.

A.O.
B.C.L.S.

DATED THIS 10th DAY OF JUNE, 1998

FILED LMLMS2939 W41268 2007-01-12-14.08.48.206169

STRATA PLAN LMS 2939

PHASE 4

CONDOMINIUM ACT

LOT NUMBER	SHEET NUMBER	FORM 1 SCHEDULE OF UNIT ENTITLEMENT: UNIT ENTITLEMENT	FORM 2 SCHEDULE OF INTEREST UPON DESTRUCTION: INTEREST UPON DESTRUCTION	FORM 3 SCHEDULE OF VOTING RIGHTS: NUMBER OF VOTES
69	4	126	230	
70	4	124	215	
71	4	124	215	
72	4	121	217	
73	5	120	217	
74	5	124	215	
75	5	123	215	
76	5	125	230	
AGGREGATE PHASE 4		987	1754	
AGGREGATE PHASE 3		983	1703	
AGGREGATE PHASE 2		3189	5244	
AGGREGATE PHASE 1		4232	7030	
TOTAL AGGREGATE		9391	15731	

A.O.

B.C.L.S.

DATED THIS 10th DAY OF JUNE, 1998.

FILED LMLMS2939 W41268 2007-01-12-14.08.48.206169

FLOOR PLANS

STRATA PLAN LMS 2939

SCALE 1: 200

0 5 10 20

ALL DISTANCES IN METRES

PHASE 4

GARAGE FLOOR

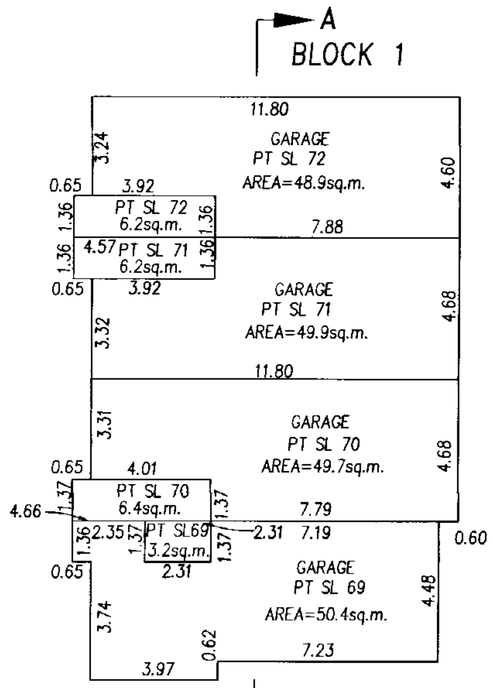

MAIN FLOOR

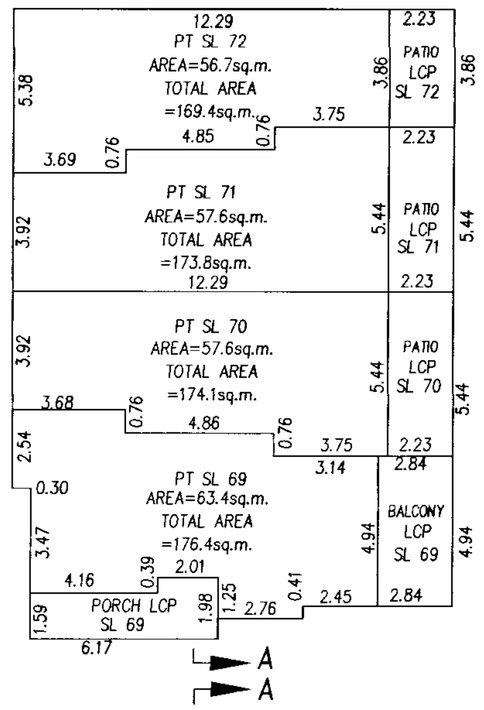

SECOND FLOOR

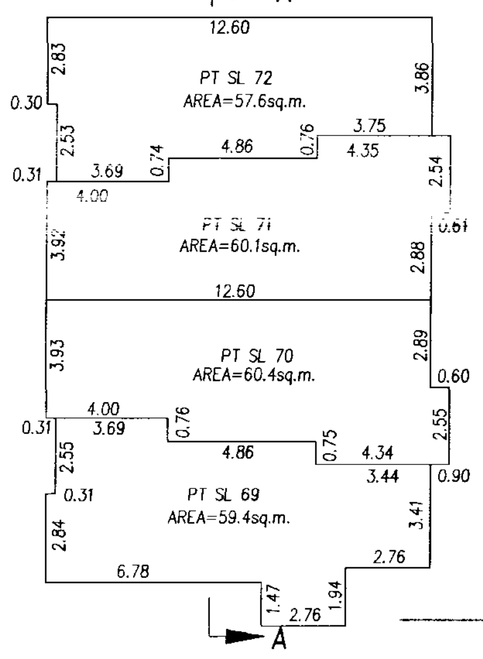

A.O.

B.C.L.S.

DATED THIS 10th DAY OF JUNE 1998.

FILED LMLMS2939 W41268 2007-01-12-14.08.48.206169

FLOOR PLANS

STRATA PLAN LMS 2939

SCALE 1: 200

0 5 10 20

ALL DISTANCES IN METRES

BLOCK 2 PHASE 4

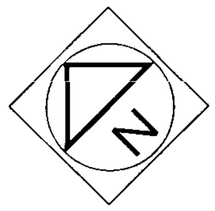

GARAGE FLOOR

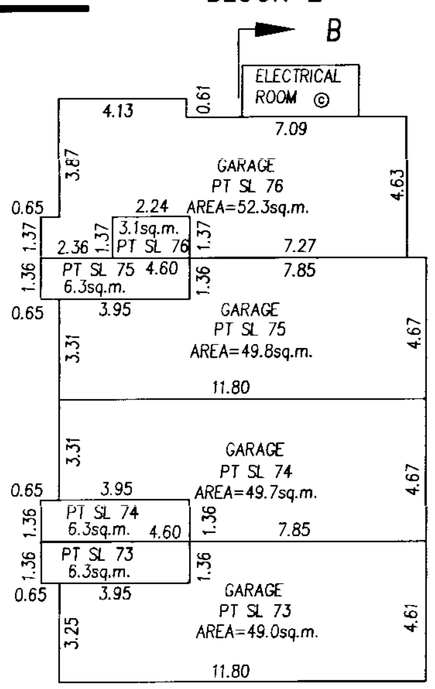

MAIN FLOOR

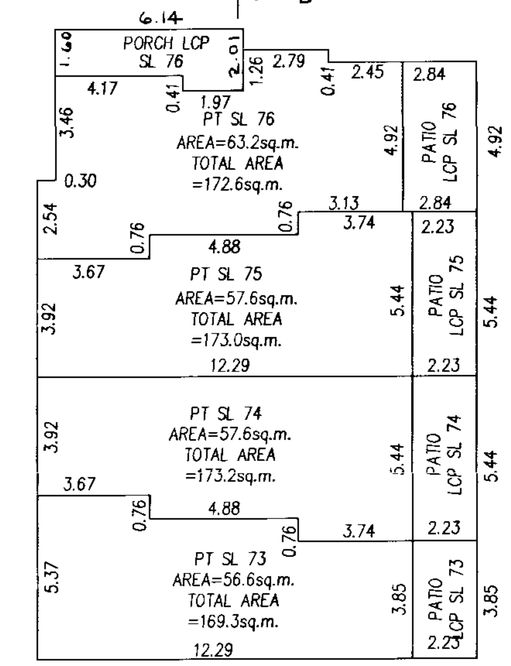

SECOND FLOOR

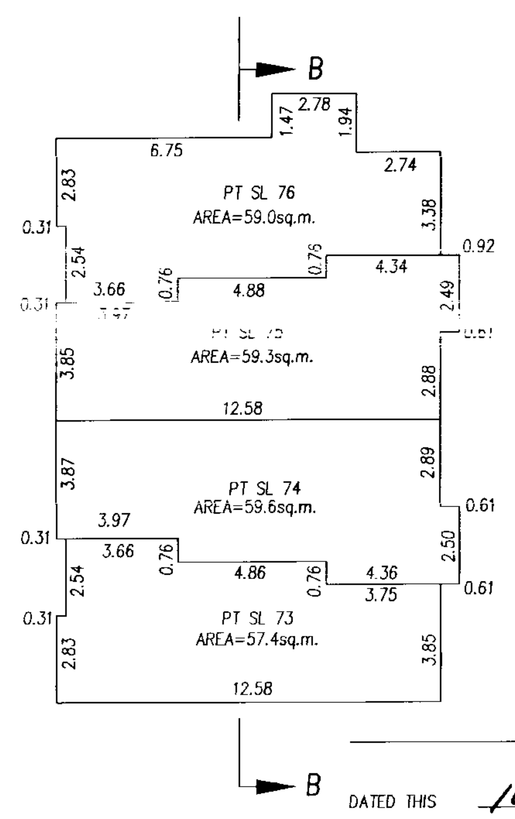

Q.O.

B.C.L.S.

DATED THIS 10th DAY OF JUNE 1998.

FILED LMLMS2939 W41268 2007-01-12-14.08.48.206169

SECTIONS

STRATA PLAN LMS 2939

PHASE 4

SCALE 1: 200

0 5 10 15

ALL DISTANCES IN METRES

SECTION A–A

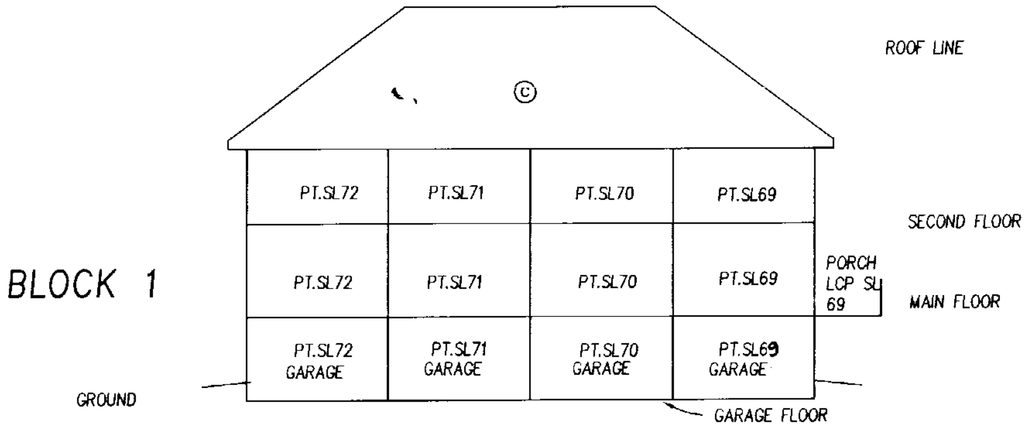

SECTION B–B

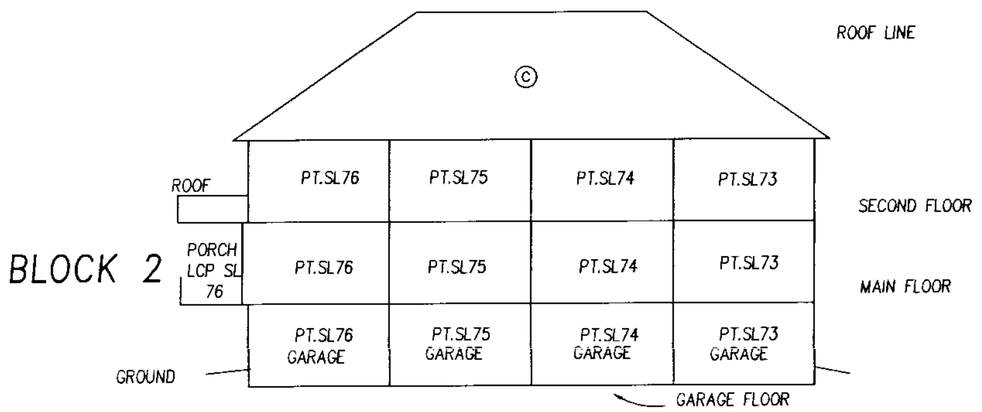

A.O.

B.C.L.S.

DATED THIS 10th DAY OF JUNE 1998.

FILED LMLMS2939 W41268 2007-01-12-14.08.48.206169

PHASED STRATA PLAN OF PARCEL A, PLAN LMP30434
EXCEPT FIRSTLY:PHASE 1 PLAN LMS2939, SECONDLY PHASE 2 LMS2939
THIRDLY PHASE 3 PLAN LMS2939 AND FOURTHLY PHASE 4 LMS2939
ALL OF SECTION23, TP.1 NEW WESTMINSTER DISTRICT, PLAN LMP30434

STRATA PLAN LMS 2939

P H A S E 5

DEPOSITED AND REGISTERED IN THE LAND TITLE OFFICE AT NEW WESTMINSTER, BRITISH COLUMBIA THIS 12 DAY OF March ,2003.

B Bigras BG.
~~ASSISTANT~~ DEPUTY REGISTRAR

BV85861

INTEGRATED SURVEY AREA
No. 1, (SURREY) NAD83 (CSRS)
B.C.G.S. 92G 007

THIS PLAN LIES WITHIN THE GREATER VANCOUVER REGIONAL DISTRICT

SCALE-1:1000

0 10 20 40 60
ALL DISTANCES IN METRES

CITY OF SURREY
CIVIC ADDRESS
2678-KING GEORGE HIGHWAY
SURREY B.C.

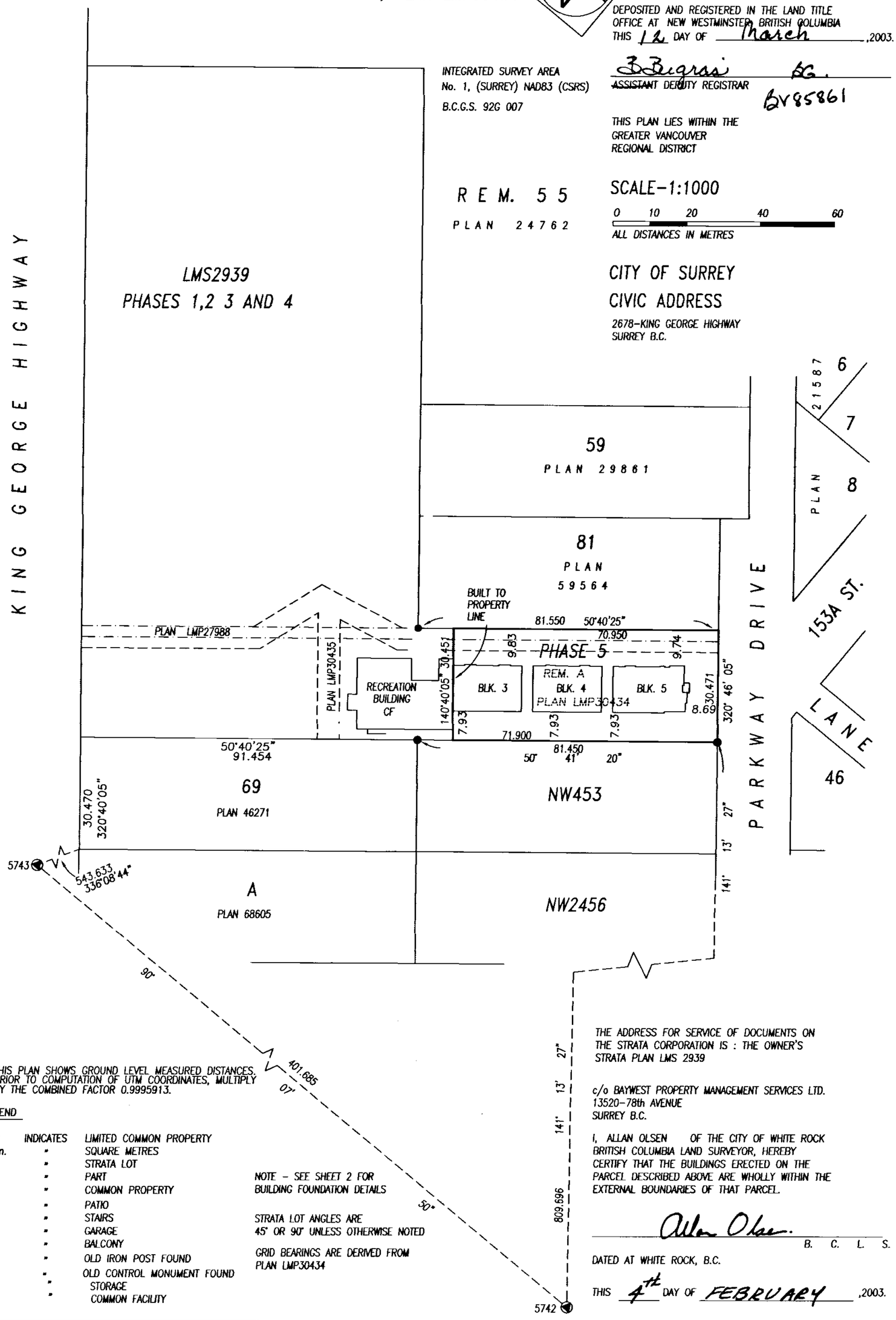

THIS PLAN SHOWS GROUND LEVEL MEASURED DISTANCES. PRIOR TO COMPUTATION OF UTM COORDINATES, MULTIPLY BY THE COMBINED FACTOR 0.9995913.

LEGEND

LCP	INDICATES	LIMITED COMMON PROPERTY
sq.m.	"	SQUARE METRES
SL	"	STRATA LOT
PT	"	PART
©	"	COMMON PROPERTY
P	"	PATIO
S	"	STAIRS
G	"	GARAGE
B	"	BALCONY
●	"	OLD IRON POST FOUND
▲	"	OLD CONTROL MONUMENT FOUND
ST	"	STORAGE
CF	"	COMMON FACILITY

NOTE - SEE SHEET 2 FOR BUILDING FOUNDATION DETAILS

STRATA LOT ANGLES ARE 45° OR 90° UNLESS OTHERWISE NOTED

GRID BEARINGS ARE DERIVED FROM PLAN LMP30434

THE ADDRESS FOR SERVICE OF DOCUMENTS ON THE STRATA CORPORATION IS : THE OWNER'S STRATA PLAN LMS 2939

c/o BAYWEST PROPERTY MANAGEMENT SERVICES LTD.
13520-78th AVENUE
SURREY B.C.

I, ALLAN OLSEN OF THE CITY OF WHITE ROCK BRITISH COLUMBIA LAND SURVEYOR, HEREBY CERTIFY THAT THE BUILDINGS ERECTED ON THE PARCEL DESCRIBED ABOVE ARE WHOLLY WITHIN THE EXTERNAL BOUNDARIES OF THAT PARCEL.

Allan Olsen.
B. C. L. S.

DATED AT WHITE ROCK, B.C.

THIS 4th DAY OF FEBRUARY ,2003.

FILED LMLMS2939 W41268 2007-01-12-14.08.48.206169

BLOCK FOUNDATION DETAILS

SCALE 1: 200

0 5 10 20

ALL DISTANCES IN METRES

STRATA PLAN LMS2939

PHASE 5

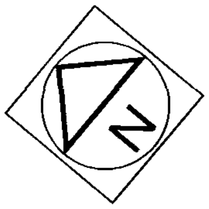

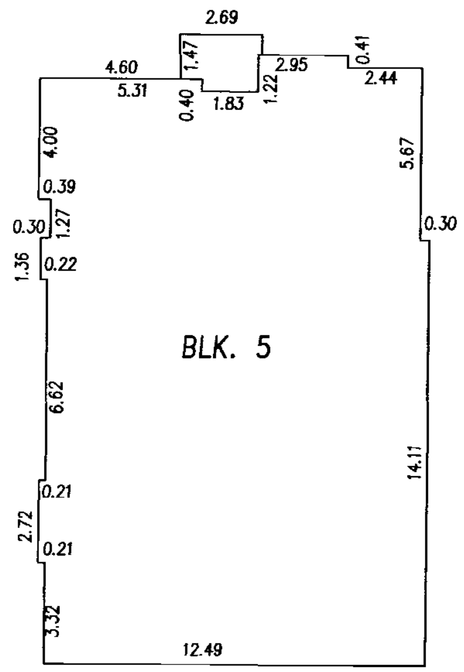

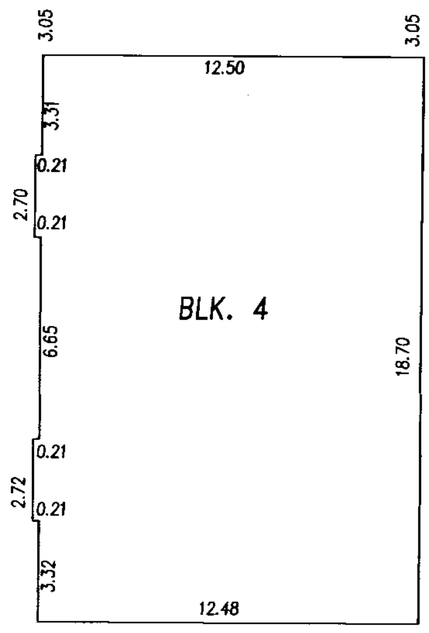

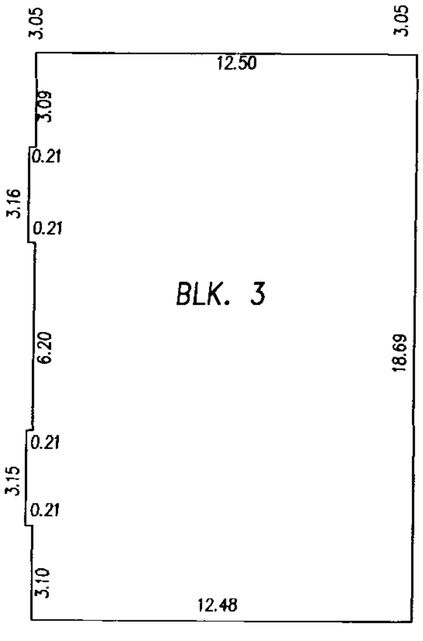

A.O.

B.C.L.S.

DATED THIS 4th DAY OF FEBRUARY 2003

FILED LMLMS2939 W41268 2007-01-12-14.08.48.206169

STRATA PLAN LMS 2939

PHASE 5

NEW DEVELOPMENT CERTIFICATE

I, ALLAN OLSEN , A BRITISH COLUMBIA LAND SURVEYOR, HEREBY CERTIFY THAT THE BUILDINGS SHOWN IN THIS STRATA PLAN HAVE NOT, AS OF THE 4th DAY OF FEBRUARY, 2003, BEEN PREVIOUSLY OCCUPIED. DATED AT WHITE ROCK, BRITISH COLUMBIA, THIS 4th DAY OF FEBRUARY, 2003.

Allan Olsen
B.C.L.S.

SIGNATURES

STATUTORY DECLARATION

WE THE UNDERSIGNED DO SOLEMNLY DECLARE THAT
(1) WE THE UNDERSIGNED ARE THE OWNER DEVELOPER
(2) THE STRATA PLAN IS ENTIRELY FOR RESIDENTIAL USE.
WE MAKE THIS SOLEMN DECLARATION CONSCIENTIOUSLY BELIEVING IT TO BE TRUE AND KNOWING THAT IT IS OF THE SAME FORCE AND EFFECT AS IF MADE UNDER OATH.

LEON BOGNER

DECLARED BEFORE ME THIS 11 DAY OF FEB, 2003

A COMMISSIONER FOR TAKING AFFIDAVITS WITHIN THE PROVINCE OF BRITISH COLUMBIA STEPHEN TICK

OWNER: MIRADA DEVELOPMENTS LIMITED INC. NO. 490834

AUTHORIZED SIGNATORY LEON BOGNER

AUTHORIZED SIGNATORY

WITNESS :

STEPHEN TICK

ADDRESS AND OCCUPATION OF WITNESS :

LAWYER
410-1770 WEST 7th AVE
VAN. BC.

MORTGAGEE: THE BANK OF NOVA SCOTIA

AUTHORIZED SIGNATORY PATRICK BRENNAN

AUTHORIZED SIGNATORY PETER BAXTER

WITNESS :

ADDRESS AND OCCUPATION OF WITNESS :

3400-650 W. Georgia St.
VAN. BC. V6B 4N7
BANKER

ACCEPTED AS TO PHASE 5 OF A 5 PHASE STRATA PLAN

THIS 4th DAY OF March, 2003

APPROVING OFFICER FOR THE CITY OF SURREY
NICHOLAS LAI

THE CITY OF SURREY AS HOLDER OF COVENANTS BK326113,BK326116 & BT376652 HEREBY CONSENTS TO THE FILING OF THIS STRATA PLAN.

MAYOR D.W (DOUG) McCALLUM

A/ CLERK MARGARET JONES

~~WITNESS :~~

~~ADDRESS AND OCCUPATION OF WITNESS :~~

ACCEPTED AS TO FORMS 1, 2 AND 3

THIS 11 DAY OF MARCH, 2003

SC Gale
for SUPERINTENDENT OF REAL ESTATE

A.O.
B.C.L.S.

DATED THIS 4th DAY OF FEBRUARY, 2003

FILED LMLMS2939 W41268 2007-01-12-14.08.48.206169

STRATA PLAN LMS2939
PHASE 5

CONDOMINIUM ACT

LOT NUMBER	SHEET NUMBER	FORM 1 SCHEDULE OF UNIT ENTITLEMENT UNIT ENTITLEMENT	FORM 2 SCHEDULE OF INTEREST UPON DESTRUCTION INTEREST UPON DESTRUCTION	FORM 3 SCHEDULE OF VOTING RIGHTS NUMBER OF VOTES
77	5	120	217	
78	5	124	215	
79	5	124	215	
80	5	121	217	
81	6	121	217	
82	6	124	215	
83	6	124	215	
84	6	121	217	
85	7	121	217	
85	7	124	215	
87	7	124	215	
88	7	127	230	
AGGREGATE PHASE 5		1475	2605	
AGGREGATE PHASE 4		987	1754	
AGGREGATE PHASE 3		983	1703	
AGGREGATE PHASE 2		3189	5244	
AGGREGATE PHASE 1		4232	7030	
TOTAL AGGREGATE		10866	18336	

A.O.
B.C.L.S.

DATED THIS 4th DAY OF FEBRUARY 2003

FILED LMLMS2939 W41268 2007-01-12-14.08.48.206169

FLOOR PLANS

STRATA PLAN LMS2939

PHASE 5

SCALE 1: 200

0 5 10 20

ALL DISTANCES IN METRES

BLOCK 3

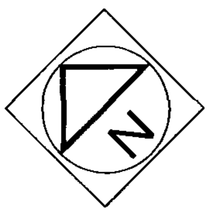

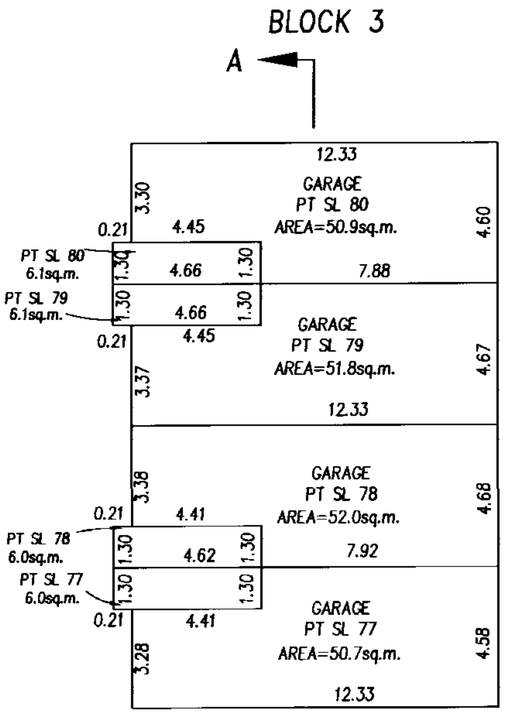

GARAGE FLOOR

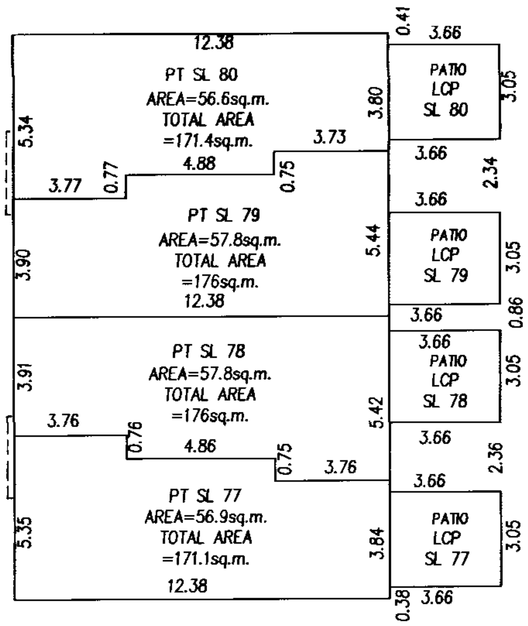

MAIN FLOOR

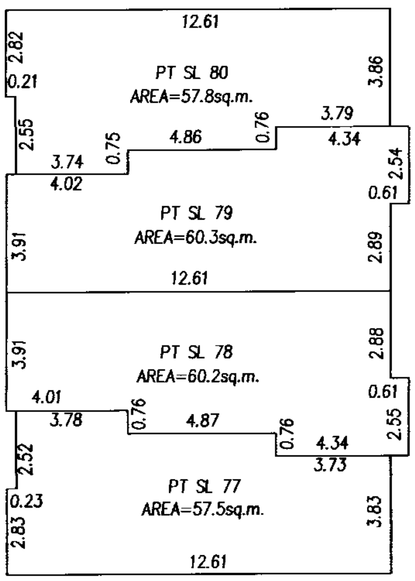

SECOND FLOOR

A

A.O.

B.C.L.S.

DATED THIS 4th DAY OF FEBRUARY 2003.

FILED LMLMS2939 W41268 2007-01-12-14.08.48.206169

FLOOR PLANS

STRATA PLAN LMS2939

SCALE 1: 200

0 5 10 20

ALL DISTANCES IN METRES

PHASE 5

BLOCK 4

N

GARAGE FLOOR

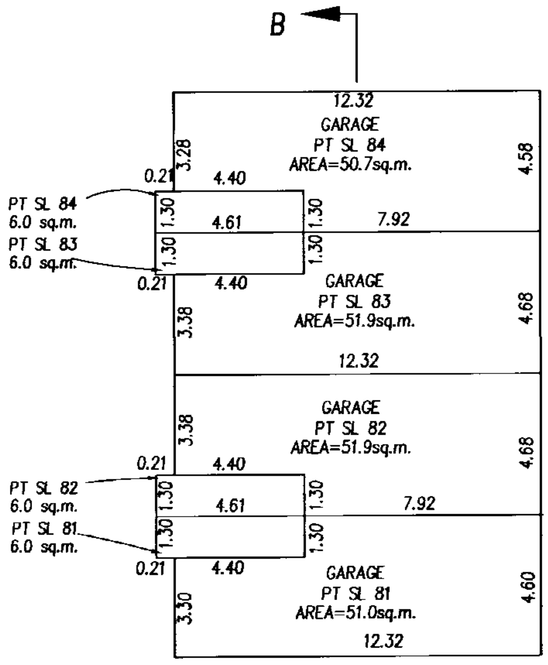

MAIN FLOOR

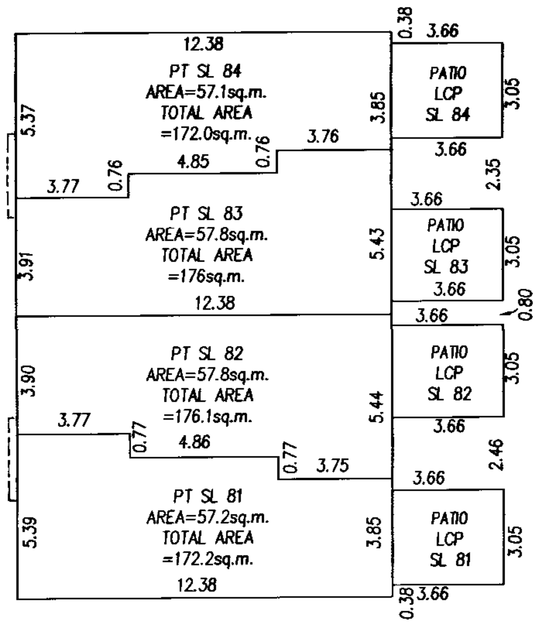

SECOND FLOOR

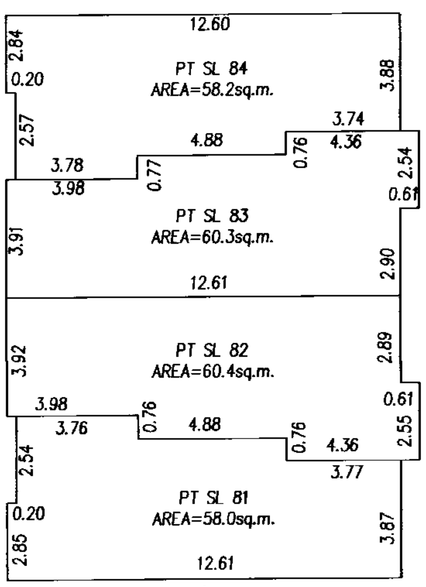

B

A.O.

B.C.L.S.

DATED THIS 4th DAY OF FEBRUARY 2003.

FILED LMLMS2939 W41268 2007-01-12-14.08.48.206169

FLOOR PLANS

STRATA PLAN LMS2939

PHASE 5

SCALE 1:200

0 5 10 20

ALL DISTANCES IN METRES

C

BLOCK 5

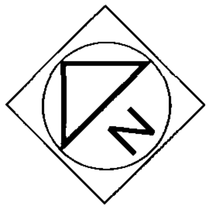

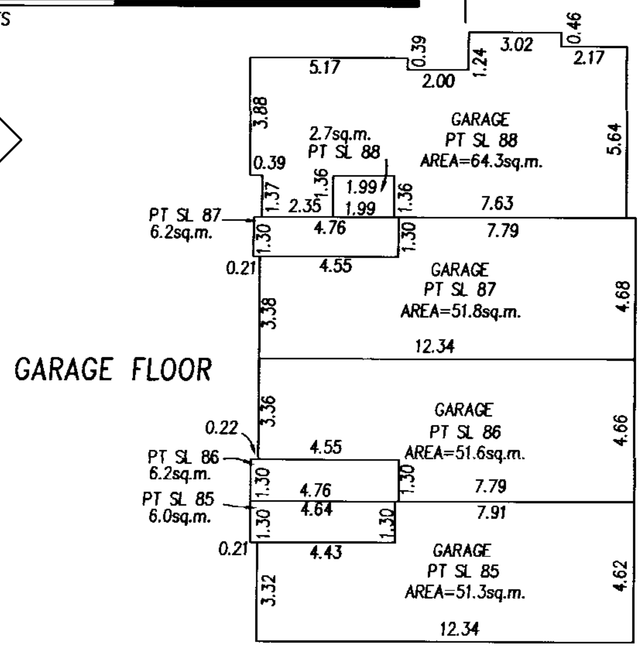

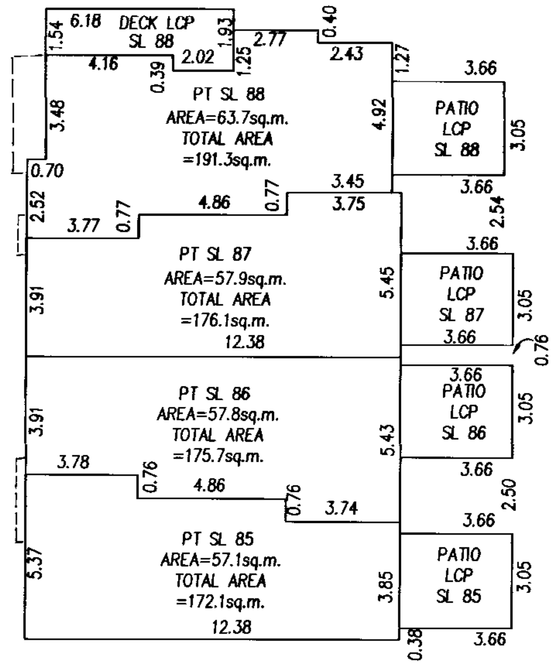

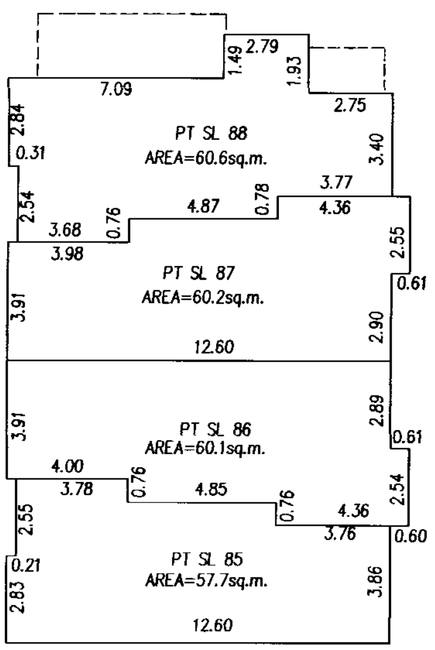

C

A.O.

B.C.L.S.

DATED THIS 4th DAY OF FEBRUARY 2003.

FILED LMLMS2939 W41268 2007-01-12-14.08.48.206169

SECTIONS

STRATA PLAN LMS2939

PHASE 5

SCALE 1: 200

0 5 10 15

ALL DISTANCES IN METRES

SECTION A–A

BLOCK 3

PT.SL77	PT.SL78	PT.SL79	PT.SL80	SECOND FLOOR
PT.SL77	PT.SL78	PT.SL79	PT.SL80	MAIN FLOOR
PT.SL77	PT.SL78	PT.SL79	PT.SL80	GARAGE FLOOR

GROUND LINE

SECTION B–B

BLOCK 4

PT.SL81	PT.SL82	PT.SL83	PT.SL84	SECOND FLOOR
PT.SL81	PT.SL82	PT.SL83	PT.SL84	MAIN FLOOR
PT.SL81	PT.SL82	PT.SL83	PT.SL84	GARAGE FLOOR

GROUND LINE

SECTION C–C

BLOCK 5

PT.SL85	PT.SL86	PT.SL87	PT.SL88	SECOND FLOOR
PT.SL85	PT.SL86	PT.SL87	PT.SL88	MAIN FLOOR
PT.SL85	PT.SL86	PT.SL87	PT.SL88	GARAGE FLOOR

GROUND LINE

A.O.

B.C.L.S.

DATED THIS 4th DAY OF FEBRUARY 2003

FILED LMLMS2939 W41268 2007-01-12-14.08.48.206169