FILED LMLMS3903 P20898 2004-12-24-15.14.40.148505

STRATA PLAN OF LOT 279 FALSE CREEK NEW WESTMINSTER DISTRICT REFERENCE PLAN LMP 42142

STRATA PLAN LMS 3903

DEPOSITED IN THE LAND TITLE OFFICE AT NEW WESTMINSTER, B.C., THIS 21st DAY OF May 1999.

J. Small / pm Deputy REGISTRAR

BN128202 – BN128681

B.C.G.S. 92G.025

0 25 50

SCALE 1 : 500 DISTANCES ARE METRIC

INTEGRATED SURVEY AREA NO. 31 (VANCOUVER)

THIS PLAN SHOWS GROUND LEVEL MEASURED DISTANCES. PRIOR TO COMPUTATION OF U.T.M. CO-ORDINATES, MULTIPLY BY COMBINED FACTOR 0.9995900 (CSRS NAD 83)

CIVIC ADDRESS: ' THE AQUARIUS '
1111 MARINASIDE CRESCENT
1199 MARINASIDE CRESCENT
198 AQUARIUS MEWS
189 DAVIE STREET
VANCOUVER, B.C.

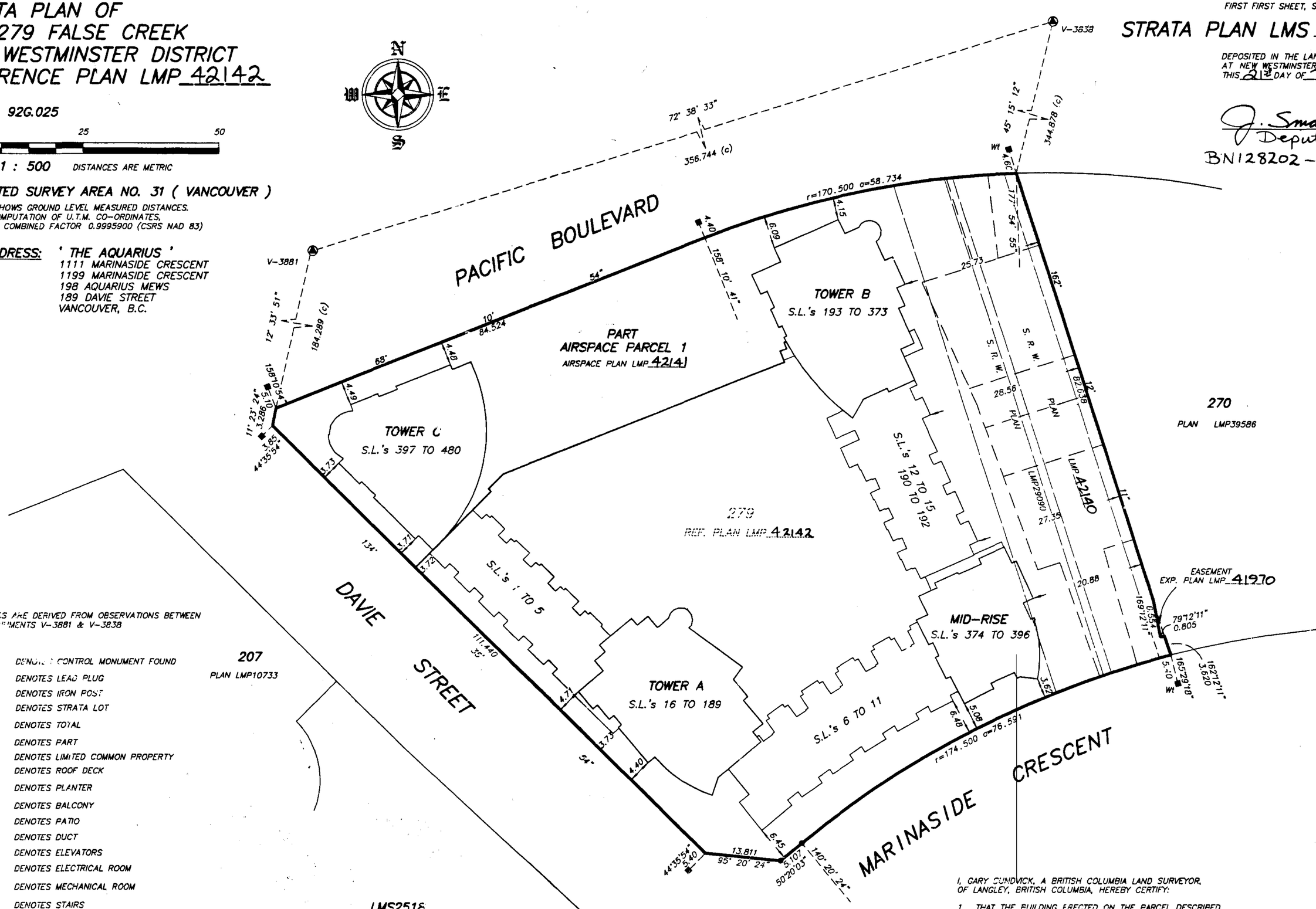

LEGEND:

GRID BEARINGS ARE DERIVED FROM OBSERVATIONS BETWEEN CONTROL MONUMENTS V-3881 & V-3838

SET	FOUND	
	▲	DENOTES CONTROL MONUMENT FOUND
□	■	DENOTES LEAD PLUG
○	●	DENOTES IRON POST
S.L.		DENOTES STRATA LOT
T		DENOTES TOTAL
Pt.		DENOTES PART
L.C.P.		DENOTES LIMITED COMMON PROPERTY
(RD)		DENOTES ROOF DECK
(P)		DENOTES PLANTER
(B)		DENOTES BALCONY
(P)		DENOTES PATIO
(D)		DENOTES DUCT
(E)		DENOTES ELEVATORS
(EL)		DENOTES ELECTRICAL ROOM
(M)		DENOTES MECHANICAL ROOM
(S)		DENOTES STAIRS

NOTES:

NOTICE UNDER SECTION 6 OF THE CONDOMINIUM ACT. STRATA LOT BOUNDARIES ARE DEFINED AS THE EXTERIOR FACE OF EXTERIOR WALLS, THE EXTERIOR FACE OF INTERIOR WALLS ADJOINING COMMON AREAS AND THE CENTRE LINE OF DEMISING WALLS BETWEEN STRATA LOTS.

THIS PLAN CONTAINS LIMITED COMMON PROPERTY UNDER SECTION 53(2) OF THE CONDOMINIUM ACT.

THE 4th, 13th, 14th, 24th AND 34th FLOORS HAVE BEEN ELIMINATED FROM CONSECUTIVE FLOOR NUMBERING

ADDRESS FOR SERVICE OF DOCUMENTS ON THE STRATA CORPORATION IS:

THE OWNERS, STRATA PLAN LMS 3903
500 – 1095 WEST PENDER STREET
VANCOUVER, B.C.
V6E 2N7

FOR STRATA CORP MAIL ADDRESS SEE STRATA PLAN GENERAL INDEX

I, GARY SUNDVICK, A BRITISH COLUMBIA LAND SURVEYOR, OF LANGLEY, BRITISH COLUMBIA, HEREBY CERTIFY:

1. THAT THE BUILDING ERECTED ON THE PARCEL DESCRIBED ABOVE IS WHOLLY WITHIN THAT PARCEL SUBJECT TO CLAUSE 2 OF THIS CERTIFICATE.
2. CERTAIN PARTS OF THE BUILDING PROJECT BEYOND SUCH EXTERNAL BOUNDARIES BUT THEY ARE WITHIN THE LIMITS OF THE LANDS CHARGED BY REGISTERED EASEMENT BN112298

DATED AT SURREY, B.C.
THIS 19th DAY OF APRIL, 1999.

G.C. Sundvick
B.C.L.S.

BUTLER, SUNDVICK & ASSOCIATES
PROFESSIONAL LAND SURVEYORS
102 – 10277 154th STREET
SURREY, B.C. V3R 4J7
TEL: 589-2400 FAX: 589-7447
FILE : 96-646
DWG : 96646-SF

THIS PLAN LIES WITHIN THE GREATER VANCOUVER REGIONAL DISTRICT

BUILDING LOCATION AND DIMENSIONS

STRATA PLAN LMS 3903

0 25 50

SCALE 1 : 500 DISTANCES ARE METRIC

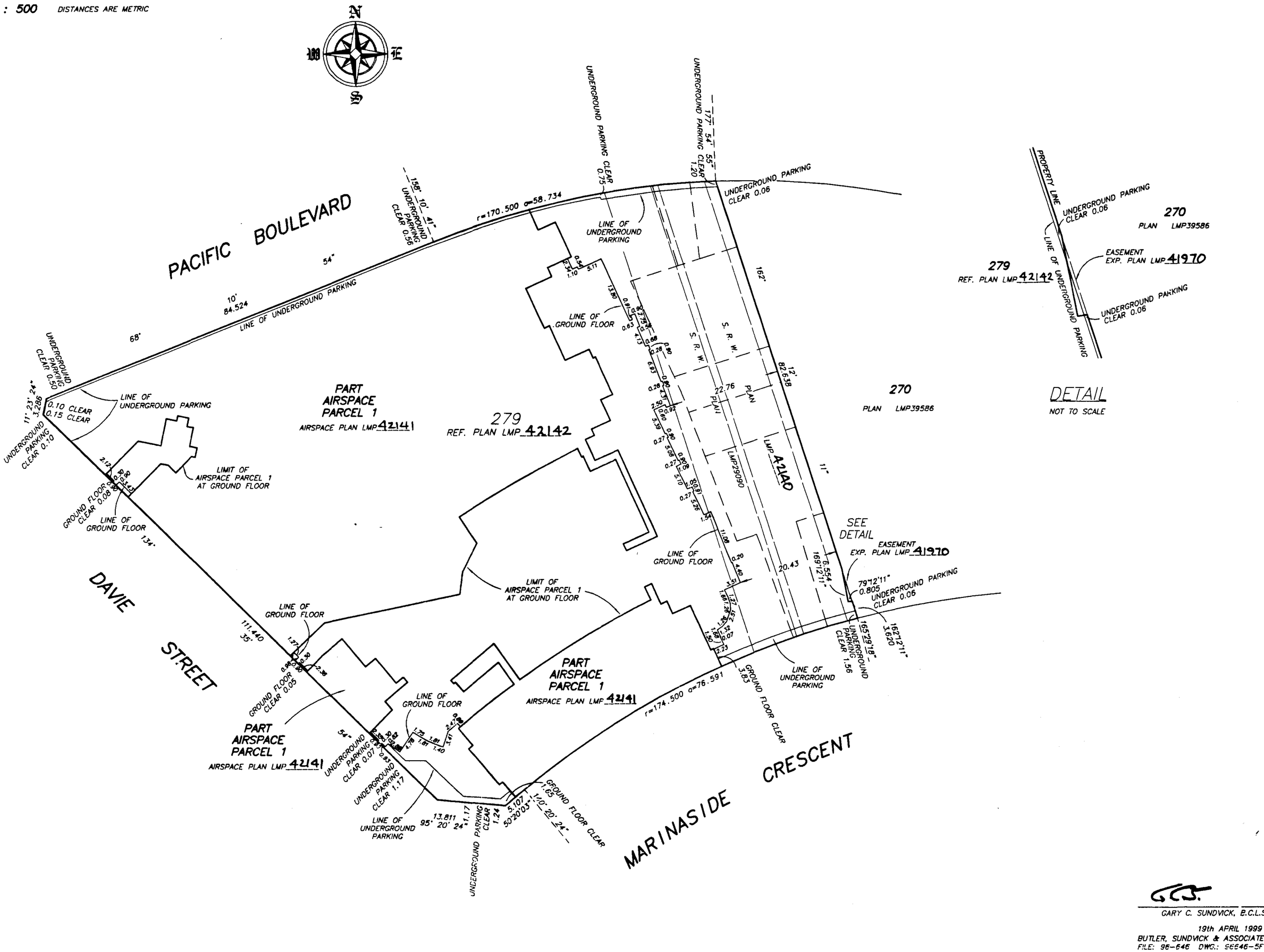

DETAIL

NOT TO SCALE

GARY C. SUNDVICK, B.C.L.S.

19th APRIL 1999

BUTLER, SUNDVICK & ASSOCIATES

FILE: 96-646 DWG.: 96646-5F

STRATA PLAN LMS 3903

SIGNATURES

STATUTORY DECLARATION

I, THE UNDERSIGNED, DO SOLEMNLY DECLARE THAT

1) I, THE UNDERSIGNED, AM THE DULY AUTHORIZED AGENT OF THE OWNER-DEVELOPER.

2) THE STRATA PLAN IS ENTIRELY FOR RESIDENTIAL USE.

I MAKE THIS SOLEMN DECLARATION CONSCIENTIOUSLY BELIEVING IT TO BE TRUE AND KNOWING THAT IT IS OF THE SAME FORCE AND EFFECT AS IF MADE UNDER OATH

WAI YING FUNG

DECLARED BEFORE ME AT Vancouver
IN THE PROVINCE OF BRITISH COLUMBIA,
THIS 26th DAY OF April 1999.

COMMISSIONER FOR TAKING AFFIDAVITS WITHIN THE PROVINCE OF BRITISH COLUMBIA.

ACCEPTED AS TO FORMS 1 AND 2.
DATED THIS 5 DAY OF MAY, 1999.

SUPERINTENDANT OF REAL ESTATE

I, GARY SUNDVICK, A BRITISH COLUMBIA LAND SURVEYOR HEREBY CERTIFY THAT THE BUILDINGS SHOWN IN THIS STRATA PLAN HAVE NOT, AS OF THE 19th DAY OF APRIL, 1999. BEEN PREVIOUSLY OCCUPIED. DATED AT SURREY, B.C. THIS 19th DAY OF APRIL, 1999.

G.C. Sundvick
B.C.L.S.

OWNER

PACIFIC PLACE HOLDINGS LTD.
(INC. No. 391196C)

Name WAI YING FUNG
Authorized Signatory

Name
Authorized Signatory

WITNESS AS TO ~~BOTH~~ SIGNATURE
Name Richard J. Jackson
ADDRESS 1700-666 Burrard Street
Vancouver, B.C.
Lawyer
OCCUPATION

MORTGAGEE

HONGKONG BANK OF CANADA

Name JONATHAN LOE
Authorized Signatory

Name PAUL MATHESON
Authorized Signatory

WITNESS AS TO BOTH SIGNATURES
Name JEFF COOK
ADDRESS Suite 200, 885 W. Georgia St.
Vancouver, B.C., V6C 3G1
Commercial Credit Officer
OCCUPATION

MORTGAGEE

CONCORD PACIFIC GROUP INC.
(INC. No. 45153A)

x
Name CLIFF McCRACKEN
Authorized Signatory

Name
Authorized Signatory

WITNESS AS TO ~~BOTH~~ SIGNATURE
Name GAIL SCHOCK
ADDRESS 900-1095 W. PENDER ST.
VANCOUVER, BC
EXECUTIVE ASSISTANT
OCCUPATION

CONDOMINIUM ACT

S. L. NO.	SHEET NO.	FORM 1 SCHEDULE OF UNIT ENTITLEMENT UNIT ENTITLEMENT	FORM 2 SCHEDULE OF INTEREST UPON DESTRUCTION INTEREST UPON DESTRUCTION
S. L. 1	7,33,37	66	1971
S. L. 2	7,33,37	64	1996
S. L. 3	7,33,37	64	2021
S. L. 4	7,33, 37	64	2048
S. L. 5	7,33, 37	64	2048
S. L. 6	11,31,35	102	3372
S. L. 7	11,31,35	85	3074
S. L. 8	11,31,35	85	3074
S. L. 9	11,31,35	85	3074
S. L. 10	11,31,35	85	3074
S. L. 11	11,31,35	85	3074
S. L. 12	10,34,38	61	1827
S. L. 13	10,34,38	60	1847
S. L. 14	10,34,38	60	1878
S. L. 15	10,34,38	61	1898
S. L. 16	8,33	44	1385
S. L. 17	8,33	54	1693
S. L. 18	8,39	57	1744
S. L. 19	39	54	1590
S. L. 20	37	45	1437
S. L. 21	37	33	923
S. L. 22	8,37	38	1128
S. L. 23	8,37	50	1488
S. L. 24	8,40	57	2042
S. L. 25	40	54	1883
S. L. 26	40	45	1385
S. L. 27	40	33	918
S. L. 28	8,40	32	893
S. L. 29	8,40	30	841
S. L. 30	8,41	57	2069
S. L. 31	41	54	1910
S. L. 32	41	45	1403
S. L. 33	41	33	936
S. L. 34	8,41	32	911
S. L. 35	8,41	30	859
S. L. 36	8,42	57	2096
S. L. 37	42	54	1936
S. L. 38	42	45	1420
S. L. 39	42	33	954
S. L. 40	8,42	32	928
S. L. 41	8,42	30	877
S. L. 42	8,43	57	2122
S. L. 43	43	54	1963
S. L. 44	43	45	1438
S. L. 45	43	33	963
S. L. 46	8,43	32	946
S. L. 47	8,43	30	895
S. L. 48	8,44	57	2140

GARY C. SUNDVICK, B.C.L.S.

19th APRIL 1999
BUTLER, SUNDVICK & ASSOCIATES
FILE: 96-646 DWG.: 96646-5F

STRATA PLAN LMS 3903

CONDOMINIUM ACT

S. L. NO.	SHEET NO.	FORM 1 SCHEDULE OF UNIT ENTITLEMENT UNIT ENTITLEMENT	FORM 2 SCHEDULE OF INTEREST UPON DESTRUCTION INTEREST UPON DESTRUCTION	S. L. NO.	SHEET NO.	FORM 1 SCHEDULE OF UNIT ENTITLEMENT UNIT ENTITLEMENT	FORM 2 SCHEDULE OF INTEREST UPON DESTRUCTION INTEREST UPON DESTRUCTION	S. L. NO.	SHEET NO.	FORM 1 SCHEDULE OF UNIT ENTITLEMENT UNIT ENTITLEMENT	FORM 2 SCHEDULE OF INTEREST UPON DESTRUCTION INTEREST UPON DESTRUCTION
S. L. 49	44	54	1981	S. L. 98	52	45	1534	S. L. 147	60	33	1043
S. L. 50	44	45	1447	S. L. 99	52	33	1007	S. L. 148	8,60	32	1061
S. L. 51	44	33	972	S. L. 100	8,52	32	1018	S. L. 149	8,60	30	990
S. L. 52	8,44	32	960	S. L. 101	8,52	30	955	S. L. 150	8,61	57	2336
S. L. 53	8,44	30	906	S. L. 102	8,53	57	2247	S. L. 151	61	54	2205
S. L. 54	8,45	57	2158	S. L. 103	53	54	2127	S. L. 152	61	45	1582
S. L. 55	45	54	1999	S. L. 104	53	45	1540	S. L. 153	61	33	1047
S. L. 56	45	45	1456	S. L. 105	53	33	1012	S. L. 154	8,61	32	1066
S. L. 57	45	33	976	S. L. 106	8,53	32	1024	S. L. 155	8,61	30	995
S. L. 58	8,45	32	973	S. L. 107	8,53	30	959	S. L. 156	8,62	57	2347
S. L. 59	8,45	30	917	S. L. 108	8,54	57	2258	S. L. 157	62	54	2215
S. L. 60	8,46	57	2167	S. L. 109	54	54	2136	S. L. 158	62	45	1588
S. L. 61	46	54	2008	S. L. 110	54	45	1545	S. L. 159	62	33	1052
S. L. 62	46	45	1461	S. L. 111	54	33	1016	S. L. 160	8,62	32	1072
S. L. 63	46	33	980	S. L. 112	8,54	32	1029	S. L. 161	8,62	30	999
S. L. 64	8,46	32	986	S. L. 113	8,54	30	964	S. L. 162	8,63	57	2358
S. L. 65	8,46	30	928	S. L. 114	8,55	57	2269	S. L. 163	63	54	2224
S. L. 66	8,47	57	2180	S. L. 115	55	54	2146	S. L. 164	63	45	1593
S. L. 67	47	54	2018	S. L. 116	55	45	1550	S. L. 165	63	33	1056
S. L. 68	47	45	1467	S. L. 117	55	33	1020	S. L. 166	8,63	32	1077
S. L. 69	47	33	985	S. L. 118	8,55	32	1034	S. L. 167	8,63	30	1004
S. L. 70	8,47	32	992	S. L. 119	8,55	30	968	S. L. 168	8,64	57	2369
S. L. 71	8,47	30	932	S. L. 120	8,56	57	2280	S. L. 169	64	54	2234
S. L. 72	8,48	57	2191	S. L. 121	56	54	2156	S. L. 170	64	45	1598
S. L. 73	48	54	2028	S. L. 122	56	45	1556	S. L. 171	64	33	1060
S. L. 74	48	45	1472	S. L. 123	56	33	1025	S. L. 172	8,64	32	1082
S. L. 75	48	33	989	S. L. 124	8,56	32	1040	S. L. 173	8,64	30	1088
S. L. 76	8,48	32	997	S. L. 125	8,56	30	972	S. L. 174	8,65	57	2380
S. L. 77	8,48	30	937	S. L. 126	8,57	57	2291	S. L. 175	65	54	2244
S. L. 78	8,49	57	2202	S. L. 127	57	54	2166	S. L. 176	65	45	1604
S. L. 79	49	54	2046	S. L. 128	57	45	1561	S. L. 177	65	33	1065
S. L. 80	49	45	1483	S. L. 129	57	33	1029	S. L. 178	8,65	32	1088
S. L. 81	49	33	994	S. L. 130	8,57	32	1045	S. L. 179	8,65	30	1012
S. L. 82	8,49	32	1002	S. L. 131	8,57	30	977	S. L. 180	8,66	57	2391
S. L. 83	8,49	30	941	S. L. 132	8,58	57	2302	S. L. 181	66	54	2254
S. L. 84	8,50	57	2213	S. L. 133	58	54	2176	S. L. 182	66	45	1609
S. L. 85	50	54	2072	S. L. 134	58	45	1566	S. L. 183	66	33	1069
S. L. 86	50	45	1503	S. L. 135	58	33	1034	S. L. 184	8,66	32	1093
S. L. 87	50	33	998	S. L. 136	8,58	32	1050	S. L. 185	8,66	30	1017
S. L. 88	8,50	32	1008	S. L. 137	8,58	30	981	S. L. 186	8,67	99	4568
S. L. 89	8,50	30	946	S. L. 138	8,59	57	2313	S. L. 187	67	113	4927
S. L. 90	8,51	57	2224	S. L. 139	59	54	2185	S. L. 188	8,68	99	4824
S. L. 91	51	54	2099	S. L. 140	59	45	1572	S. L. 189	68	113	5338
S. L. 92	51	45	1523	S. L. 141	59	33	1038	S. L. 190	9,34	50	1385
S. L. 93	51	33	1003	S. L. 142	8,59	32	1056	S. L. 191	9,34	42	1385
S. L. 94	8,51	32	1013	S. L. 143	8,59	30	986	S. L. 192	9,34	42	1385
S. L. 95	8,51	30	950	S. L. 144	8,60	57	2324	S. L. 193	38	31	924
S. L. 96	8,52	57	2236	S. L. 145	60	54	2195	S. L. 194	9,38	32	939
S. L. 97	52	54	2117	S. L. 146	60	45	1577	S. L. 195	38	22	656

GARY C. SUNDVICK, B.C.L.S.

19th APRIL 1999
BUTLER, SUNDVICK & ASSOCIATES
FILE: 96-646 DWG.: 96646-5F

STRATA PLAN LMS 3903

CONDOMINIUM ACT

S. L. NO.	SHEET NO.	FORM 1 SCHEDULE OF UNIT ENTITLEMENT UNIT ENTITLEMENT	FORM 2 SCHEDULE OF INTEREST UPON DESTRUCTION INTEREST UPON DESTRUCTION	S. L. NO.	SHEET NO.	FORM 1 SCHEDULE OF UNIT ENTITLEMENT UNIT ENTITLEMENT	FORM 2 SCHEDULE OF INTEREST UPON DESTRUCTION INTEREST UPON DESTRUCTION	S. L. NO.	SHEET NO.	FORM 1 SCHEDULE OF UNIT ENTITLEMENT UNIT ENTITLEMENT	FORM 2 SCHEDULE OF INTEREST UPON DESTRUCTION INTEREST UPON DESTRUCTION
S. L. 196	38	22	688	S. L. 245	78	22	737	S. L. 294	85	22	769
S. L. 197	9,38	53	1590	S. L. 246	9,78	53	1658	S. L. 295	9,85	53	1825
S. L. 198	38	52	1637	S. L. 247	78	52	1705	S. L. 296	85	52	1872
S. L. 199	38	41	1231	S. L. 248	78	41	1278	S. L. 297	85	41	1360
S. L. 200	72	31	950	S. L. 249	79	31	1044	S. L. 298	86	31	1108
S. L. 201	9,72	32	965	S. L. 250	9,79	32	1054	S. L. 299	9,86	32	1085
S. L. 202	72	22	970	S. L. 251	79	22	709	S. L. 300	86	22	731
S. L. 203	72	22	701	S. L. 252	79	22	740	S. L. 301	86	22	772
S. L. 204	9.72	53	1606	S. L. 253	9,79	53	1664	S. L. 302	9,86	53	1870
S. L. 205	72	52	1652	S. L. 254	79	52	1710	S. L. 303	86	52	1916
S. L. 206	72	41	1238	S. L. 255	79	41	1284	S. L. 304	86	41	1387
S. L. 207	73	31	981	S. L. 256	80	31	1048	S. L. 305	87	31	1112
S. L. 208	9,73	32	992	S. L. 257	9,80	32	1059	S. L. 306	9,87	32	1090
S. L. 209	73	22	683	S. L. 258	80	22	712	S. L. 307	87	22	734
S. L. 210	73	22	714	S. L. 259	80	22	743	S. L. 308	87	22	776
S. L. 211	9,73	53	1621	S. L. 260	9,80	53	1669	S. L. 309	9,87	53	1901
S. L. 212	73	52	1668	S. L. 261	80	52	1716	S. L. 310	87	52	1952
S. L. 213	73	41	1244	S. L. 262	80	41	1291	S. L. 311	87	41	1413
S. L. 214	74	31	997	S. L. 263	81	31	1064	S. L. 312	88	31	1117
S. L. 215	9,74	32	1008	S. L. 264	9,81	32	1063	S. L. 313	9,88	32	1094
S. L. 216	74	22	690	S. L. 265	81	22	715	S. L. 314	88	22	737
S. L. 217	74	22	721	S. L. 266	81	22	750	S. L. 315	88	22	779
S. L. 218	9,74	53	1637	S. L. 267	9,81	53	1674	S. L. 316	9,88	53	1932
S. L. 219	74	52	1684	S. L. 268	81	52	1721	S. L. 317	88	52	1988
S. L. 220	74	41	1251	S. L. 269	81	41	1298	S. L. 318	88	41	1440
S. L. 221	75	31	1012	S. L. 270	82	31	1079	S. L. 319	89	31	1121
S. L. 222	9,75	32	1023	S. L. 271	9,82	32	1068	S. L. 320	9,89	32	1099
S. L. 223	75	22	696	S. L. 272	82	22	718	S. L. 321	89	22	740
S. L. 224	75	22	728	S. L. 273	82	22	756	S. L. 322	89	22	782
S. L. 225	9,75	53	1642	S. L. 274	9,82	53	1705	S. L. 323	9,89	53	1939
S. L. 226	75	52	1689	S. L. 275	82	52	1752	S. L. 324	89	52	2014
S. L. 227	75	41	1258	S. L. 276	82	41	1756	S. L. 325	89	41	1458
S. L. 228	76	31	1024	S. L. 277	83	31	1095	S. L. 326	90	31	1126
S. L. 229	9,76	32	1034	S. L. 278	9,83	32	1072	S. L. 327	9,90	32	1103
S. L. 230	76	22	700	S. L. 279	83	22	721	S. L. 328	90	22	743
S. L. 231	76	22	731	S. L. 280	83	22	763	S. L. 329	90	22	785
S. L. 232	9,76	53	1648	S. L. 281	9,83	53	1736	S. L. 330	9,90	53	1945
S. L. 233	76	52	1694	S. L. 282	83	52	1783	S. L. 331	90	52	2041
S. L. 234	76	41	1264	S. L. 283	83	41	1324	S. L. 332	90	41	1476
S. L. 235	77	31	1035	S. L. 284	84	31	1099	S. L. 333	91	31	1130
S. L. 236	9,77	32	1045	S. L. 285	9,84	32	1076	S. L. 334	9,91	32	1108
S. L. 237	77	22	703	S. L. 286	84	22	724	S. L. 335	91	22	746
S. L. 238	77	22	734	S. L. 287	84	22	766	S. L. 336	91	22	788
S. L. 239	9,77	53	1653	S. L. 288	9,84	53	1781	S. L. 337	9,91	53	1052
S. L. 240	77	52	1700	S. L. 289	84	52	1828	S. L. 338	91	52	2059
S. L. 241	77	41	1271	S. L. 290	84	41	1342	S. L. 339	91	41	1489
S. L. 242	78	31	1039	S. L. 291	85	31	1104	S. L. 340	92	31	1135
S. L. 243	9,78	32	1050	S. L. 292	9,85	32	1525	S. L. 341	9,92	32	1112
S. L. 244	78	22	706	S. L. 293	85	22	728	S. L. 342	92	22	749

GARY C. SUNDVICK, B.C.L.S.

19th APRIL 1999
BUTLER, SUNDVICK & ASSOCIATES
FILE: 96-646 DWG.: 96646-5F

STRATA PLAN LMS 3903

CONDOMINIUM ACT

S. L. NO.	SHEET NO.	FORM 1 SCHEDULE OF UNIT ENTITLEMENT UNIT ENTITLEMENT	FORM 2 SCHEDULE OF INTEREST UPON DESTRUCTION INTEREST UPON DESTRUCTION
S. L. 343	92	22	791
S. L. 344	9,92	53	1959
S. L. 345	92	52	2076
S. L. 346	92	41	1502
S. L. 347	93	31	1139
S. L. 348	9,93	32	1116
S. L. 349	93	22	752
S. L. 350	93	22	794
S. L. 351	9,93	53	1965
S. L. 352	93	52	2085
S. L. 353	93	41	1511
S. L. 354	94	31	1144
S. L. 355	9,94	32	1121
S. L. 356	94	22	756
S. L. 357	94	22	797
S. L. 358	9,94	53	1972
S. L. 359	94	52	2094
S. L. 360	94	41	1520
S. L. 361	95	31	1148
S. L. 362	9,95	32	1125
S. L. 363	95	22	759
S. L. 364	95	22	800
S. L. 365	9,95	53	1979
S. L. 366	95	52	2103
S. L. 367	95	41	1529
S. L. 368	9,96	65	2407
S. L. 369	9,96	75	3284
S. L. 370	96	81	3746
S. L. 371	9,97	65	2566
S. L. 372	9,98	83	3798
S. L. 373	9,98	88	4465
S. L. 374	10,11,31	67	1796
S. L. 375	11,31	37	1231
S. L. 376	10,35	47	1744
S. L. 377	10,11,35	51	1898
S. L. 378	11,35	42	1231
S. L. 379	10,11,39	81	2976
S. L. 380	11,39	88	2925
S. L. 381	10,11,101	78	2997
S. L. 382	11,101	82	3048
S. L. 383	10,11,102	78	3011
S. L. 384	11,102	82	3061
S. L. 385	10,11,103	78	3024
S. L. 386	11,103	82	3075
S. L. 387	10,11,104	78	3037
S. L. 388	11,104	82	3088
S. L. 389	10,11,105	78	3051
S. L. 390	11,105	82	3101
S. L. 391	10,11,106	78	3064
S. L. 392	11,106	82	3115
S. L. 393	10,11,107	78	3077
S. L. 394	11,107	82	3128
S. L. 395	10,11,108	78	3091
S. L. 396	11,108	82	3141
S. L. 397	7,37	30	927
S. L. 398	37	22	745
S. L. 399	37	32	1094
S. L. 400	37	36	1298
S. L. 401	37	36	1206
S. L. 402	7,37	33	1145
S. L. 403	7,37	22	813
S. L. 404	7,37	30	983
S. L. 405	7,112	30	891
S. L. 406	112	22	720
S. L. 407	112	32	1006
S. L. 408	112	36	1248
S. L. 409	112	36	1183
S. L. 410	7,112	33	1096
S. L. 411	7,112	22	787
S. L. 412	7,112	30	958
S. L. 413	7,113	30	897
S. L. 414	113	22	725
S. L. 415	113	32	1013
S. L. 416	113	36	1255
S. L. 417	113	36	1191
S. L. 418	7,113	33	1107
S. L. 419	7,113	22	797
S. L. 420	7,113	30	964
S. L. 421	7,114	30	904
S. L. 422	114	22	730
S. L. 423	114	32	1021
S. L. 424	114	36	1263
S. L. 425	114	36	1199
S. L. 426	7,114	33	1117
S. L. 427	7,114	22	803
S. L. 428	7,114	30	970
S. L. 429	7,115	30	909
S. L. 430	115	22	735
S. L. 431	115	32	1029
S. L. 432	115	36	1271
S. L. 433	115	36	1206
S. L. 434	7,115	33	1127
S. L. 435	7,115	22	807
S. L. 436	7,115	30	976
S. L. 437	7,116	30	914
S. L. 438	116	22	738
S. L. 439	116	32	1057
S. L. 440	116	36	1277
S. L. 441	116	36	1213
S. L. 442	7,116	33	1137
S. L. 443	7,116	22	808
S. L. 444	7,116	30	980
S. L. 445	7,117	30	918
S. L. 446	117	22	740
S. L. 447	117	32	1062
S. L. 448	117	36	1284
S. L. 449	117	36	1219
S. L. 450	7,117	33	1147
S. L. 451	7,117	22	810
S. L. 452	7,117	30	984
S. L. 453	7,118	30	922
S. L. 454	118	22	743
S. L. 455	118	32	1067
S. L. 456	118	36	1296
S. L. 457	118	36	1226
S. L. 458	7,118	33	1158
S. L. 459	7,118	22	813
S. L. 460	7,118	30	988
S. L. 461	7,119	30	926
S. L. 462	119	22	745
S. L. 463	119	32	1072
S. L. 464	119	36	1297
S. L. 465	119	36	1233
S. L. 466	7,119	33	1168
S. L. 467	7,119	22	815
S. L. 468	7,119	30	993
S. L. 469	7,120	30	930
S. L. 470	120	22	748
S. L. 471	120	32	1077
S. L. 472	120	36	1304
S. L. 473	120	36	1239
S. L. 474	7,120	33	1178
S. L. 475	7,120	22	818
S. L. 476	7,120	30	997
S. L. 477	7,121	51	1707
S. L. 478	121	52	1850
S. L. 479	7,121	52	1988
S. L. 480	7,121	51	1788
AGGREGATE		19,892	697,945

GARY C. SUNDVICK, B.C.L.S.

19th APRIL 1999

BUTLER, SUNDVICK & ASSOCIATES

FILE: 96-646 DWG.: 96646-5F

FILED LMLMS3903 P20898 2004-12-24-15.14.40.148505

SECTION A-A'

SCALE 1:200 0 5 10 15 DISTANCES ARE METRIC

TOWER 'C'

18th Floor		ROOF	L.C.P. S.L. 480 (RD) ROOF	ROOF
17th Floor	ROOF S.L. 477	S.L. 480		S.L. 479 L.C.P. S.L. 479 (RD)
16th Floor	S.L. 469	S.L. 476	S.L. 475	S.L. 474
15th Floor	S.L. 461	S.L. 468	S.L. 467	S.L. 466
12th Floor	S.L. 453	S.L. 460	S.L. 459	S.L. 458
11th Floor	S.L. 445	S.L. 452	S.L. 451	S.L. 450
10th Floor	S.L. 437	S.L. 444	S.L. 443	S.L. 442
9th Floor	S.L. 429	S.L. 436	S.L. 435	S.L. 434
8th Floor	S.L. 421	S.L. 428	S.L. 427	S.L. 426
7th Floor	S.L. 413	S.L. 420	S.L. 419	S.L. 418
6th Floor	S.L. 405	S.L. 412	S.L. 411	S.L. 410
5th Floor	S.L. 397	S.L. 404	S.L. 403	S.L. 402

FOR CONTINUATION SEE SHEET 8

ROOF

Pt. S.L. 1	Pt. S.L. 2	Pt. S.L. 3	Pt. S.L. 4	Pt. S.L. 5
Pt. S.L. 1	Pt. S.L. 2	Pt. S.L. 3	Pt. S.L. 4	Pt. S.L. 5

3rd Floor

2nd Floor

Ground Floor — LOBBY

PART AIRSPACE PARCEL 1
AIRSPACE PLAN LMP 42141

Parking Level P-1 — (M)

Parking Level P-2 — RECYCLE ROOM — UNDERGROUND PARKING

Parking Level P-3 — UNDERGROUND PARKING

GARY C. SUNDVICK, B.C.L.S.

19th APRIL 1999
BUTLER, SUNDVICK & ASSOCIATES
FILE: 96-646 DWG.: 96646-BF

STRATA PLAN LMS 3903

SHEET 7 OF 125

SECTION A-A'

SCALE 1:200 DISTANCES ARE METRIC

0 5 10 15

TOWER 'A'

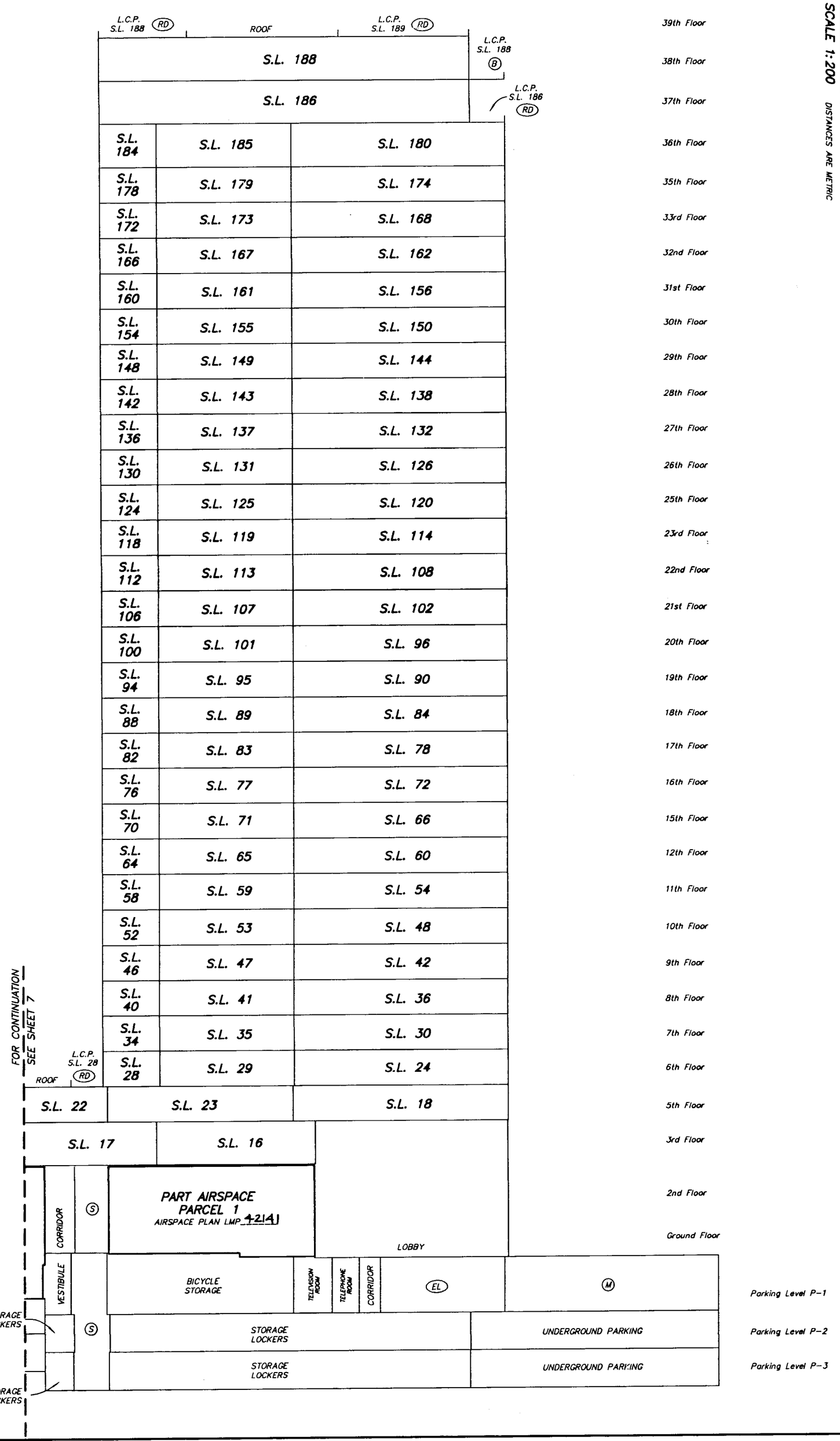

GARY C. SUNDVICK, B.C.L.S.
19th APRIL 1999
BUTLER, SUNDVICK & ASSOCIATES
FILE: 96-646 DWG.: 96646-6F

STRATA PLAN LMS 3903

SHEET 8 OF 125

FILED LMLMS3903 P20898 2004-12-24-15.14.40.148505

FILED LMLMS3903 P20898 2004-12-24-15.14.40.148505

STRATA PLAN LMS 3903

SECTION B–B'

0 5 10 15

SCALE 1:200 DISTANCES ARE METRIC

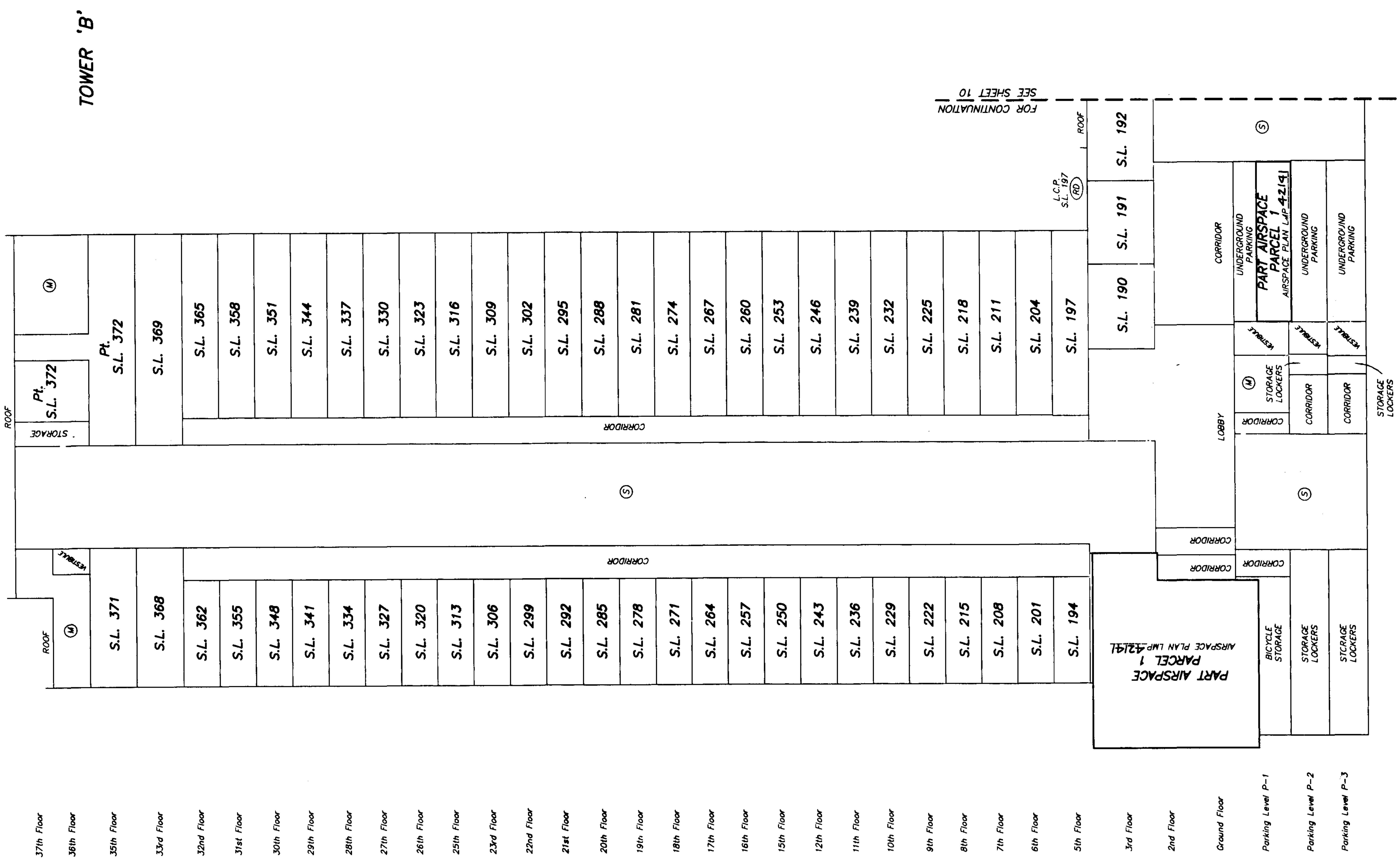

GARY C. SUNDVICK, B.C.L.S.

19th APRIL 1999

BUTLER, SUNDVICK & ASSOCIATES
FILE: 96-646 DWG.: 96646-6F

STRATA PLAN LMS 3903

SECTION B–B'

0 5 10 15

SCALE 1:200 DISTANCES ARE METRIC

MID–RISE

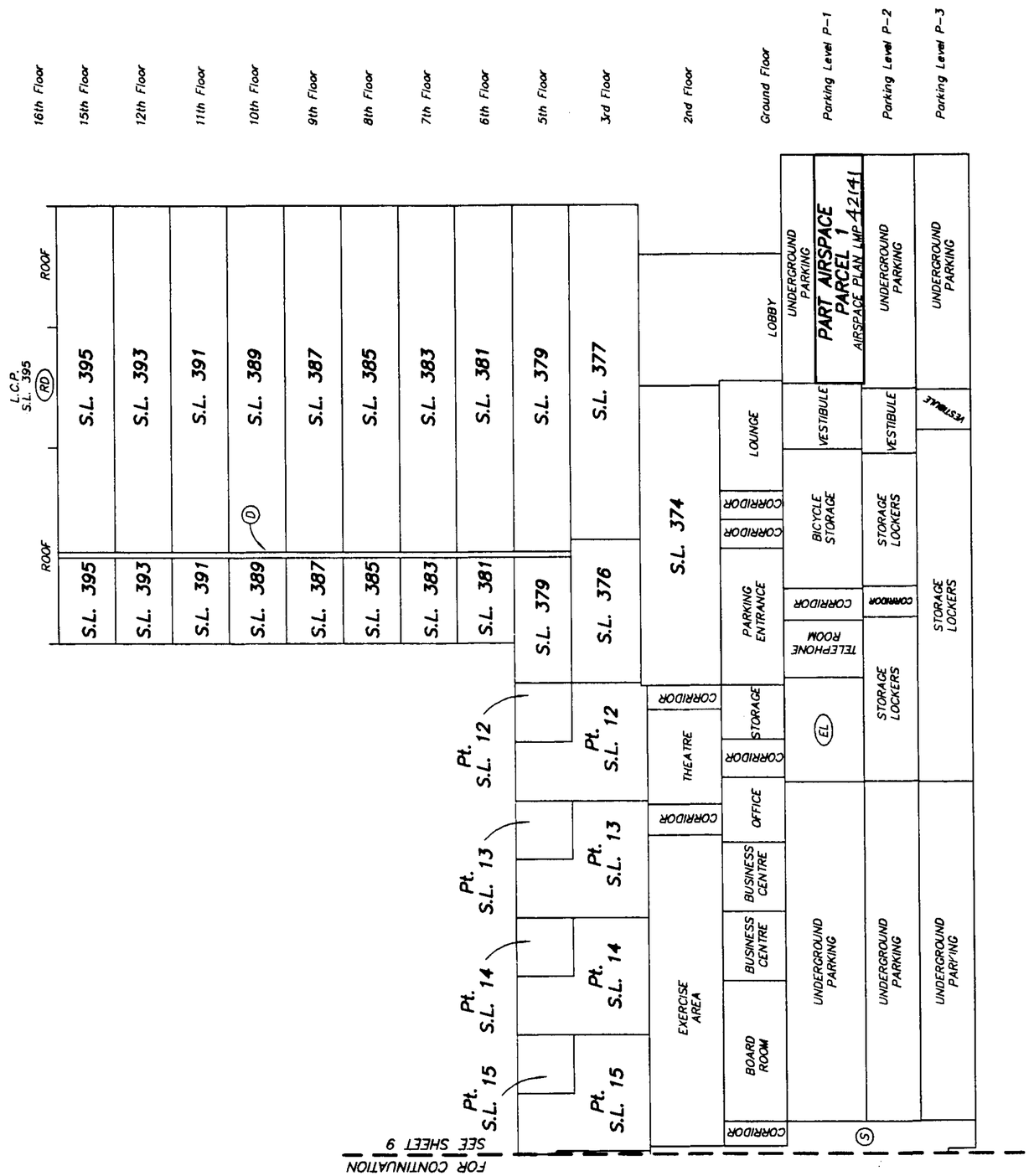

GARY C. SUNDVICK, B.C.L.S.

19th APRIL 1999

BUTLER, SUNDVICK & ASSOCIATES

FILE: 96–646 DWG.: 96646–6F

FILED LMLMS3903 P20898 2004-12-24-15.14.40.148505

STRATA PLAN LMS 3903

SECTION C–C'

0 5 10 15

SCALE 1:200 DISTANCES ARE METRIC

MID–RISE

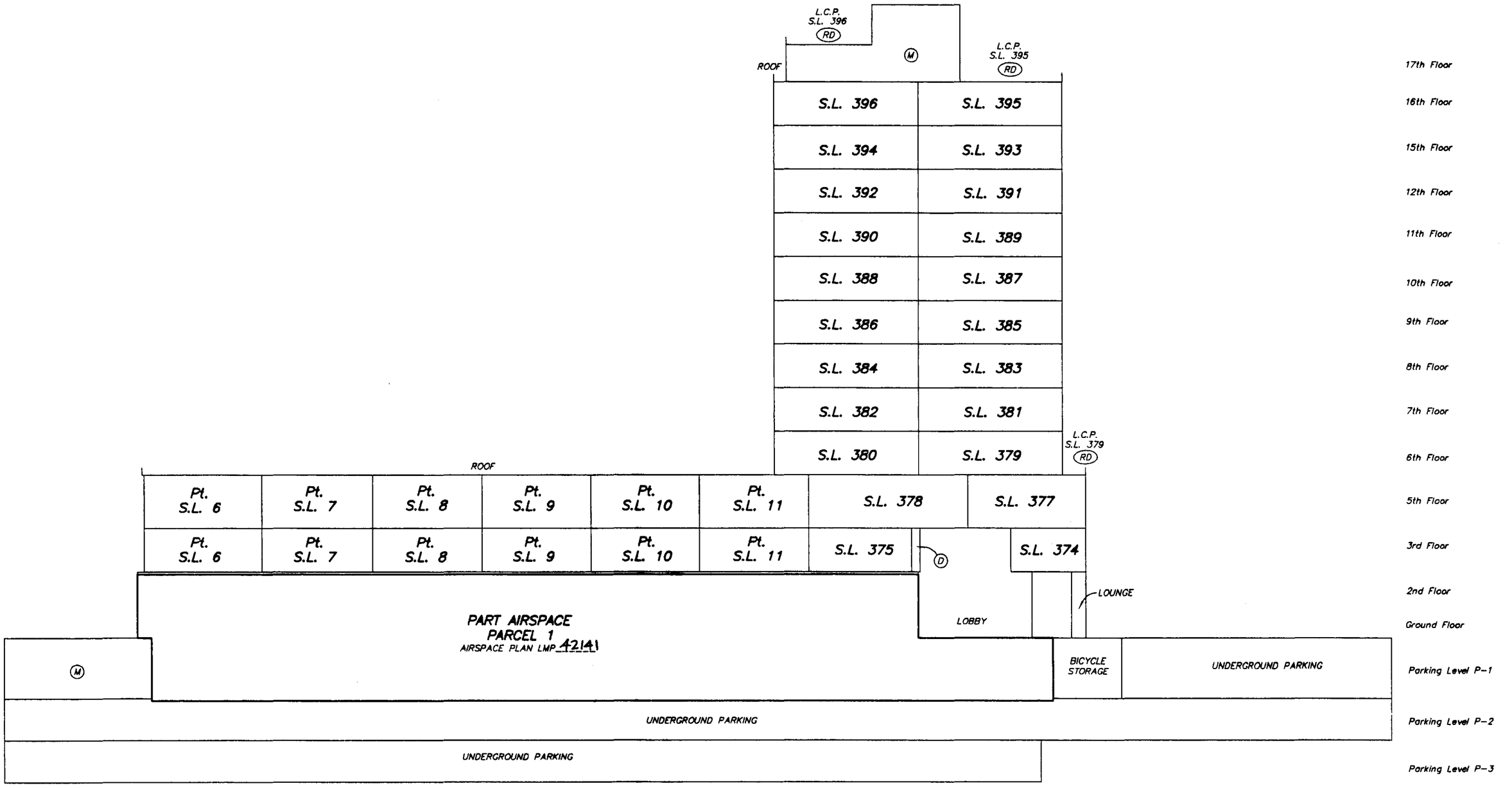

GARY C. SUNDVICK, B.C.L.S.

19th APRIL 1999

BUTLER, SUNDVICK & ASSOCIATES
FILE: 96–646 DWG.: 96646–6F

FILED LMLMS3903 P20898 2004-12-24-15.14.40.148505

PARKING LEVEL P-3

STRATA PLAN LMS 3903

0 25 50

SCALE 1 : 500 DISTANCES ARE METRIC

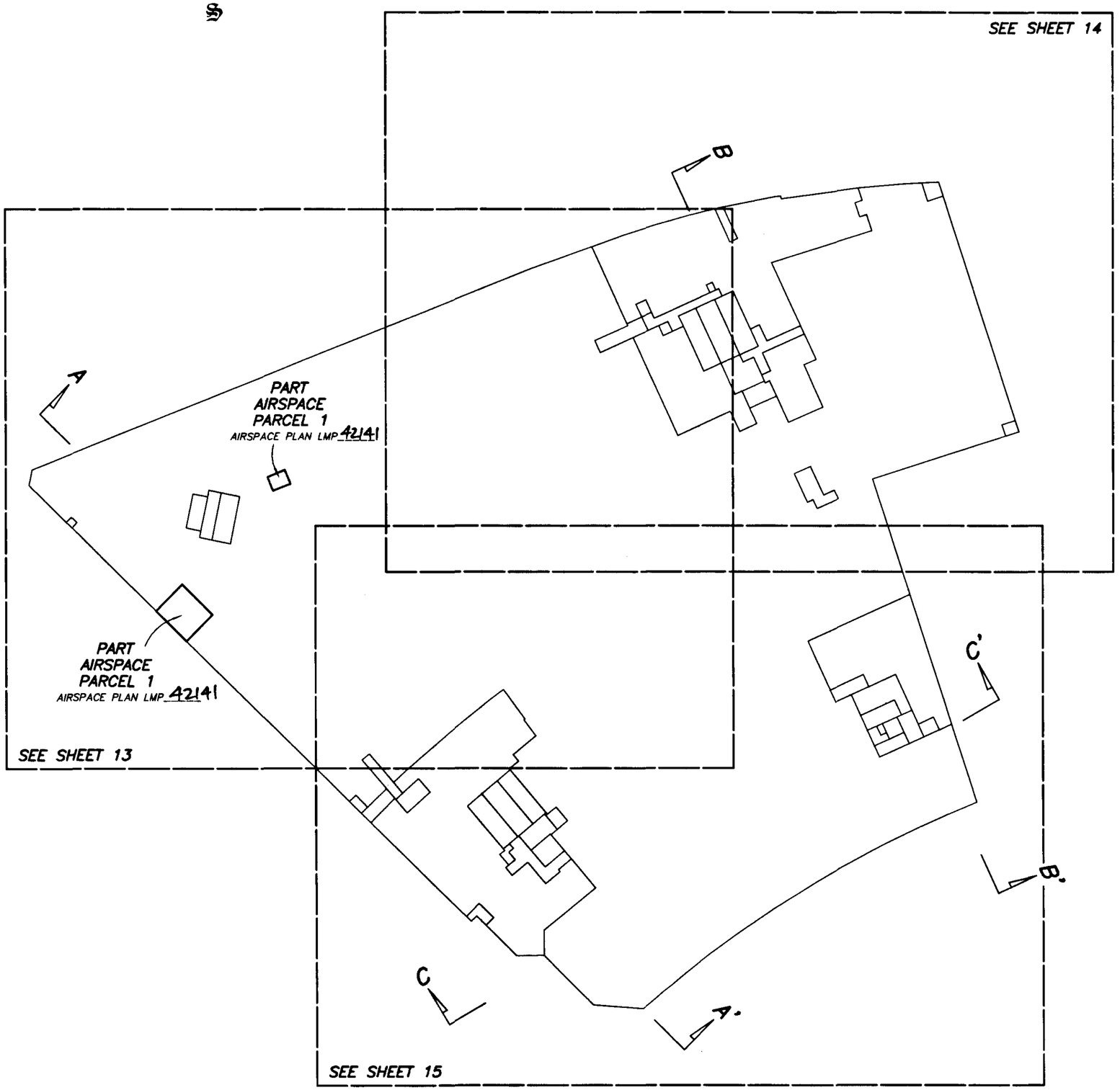

GARY C. SUNDVICK, B.C.L.S.

19th APRIL 1999

BUTLER, SUNDVICK & ASSOCIATES

FILE: 96-646 DWG.: 96646-6F

FILED LMLMS3903 P20898 2004-12-24-15.14.40.148505

STRATA PLAN LMS 3903

PARKING LEVEL P-3 DETAIL

0 5 10 15

SCALE 1:200 DISTANCES ARE METRIC

N W E S

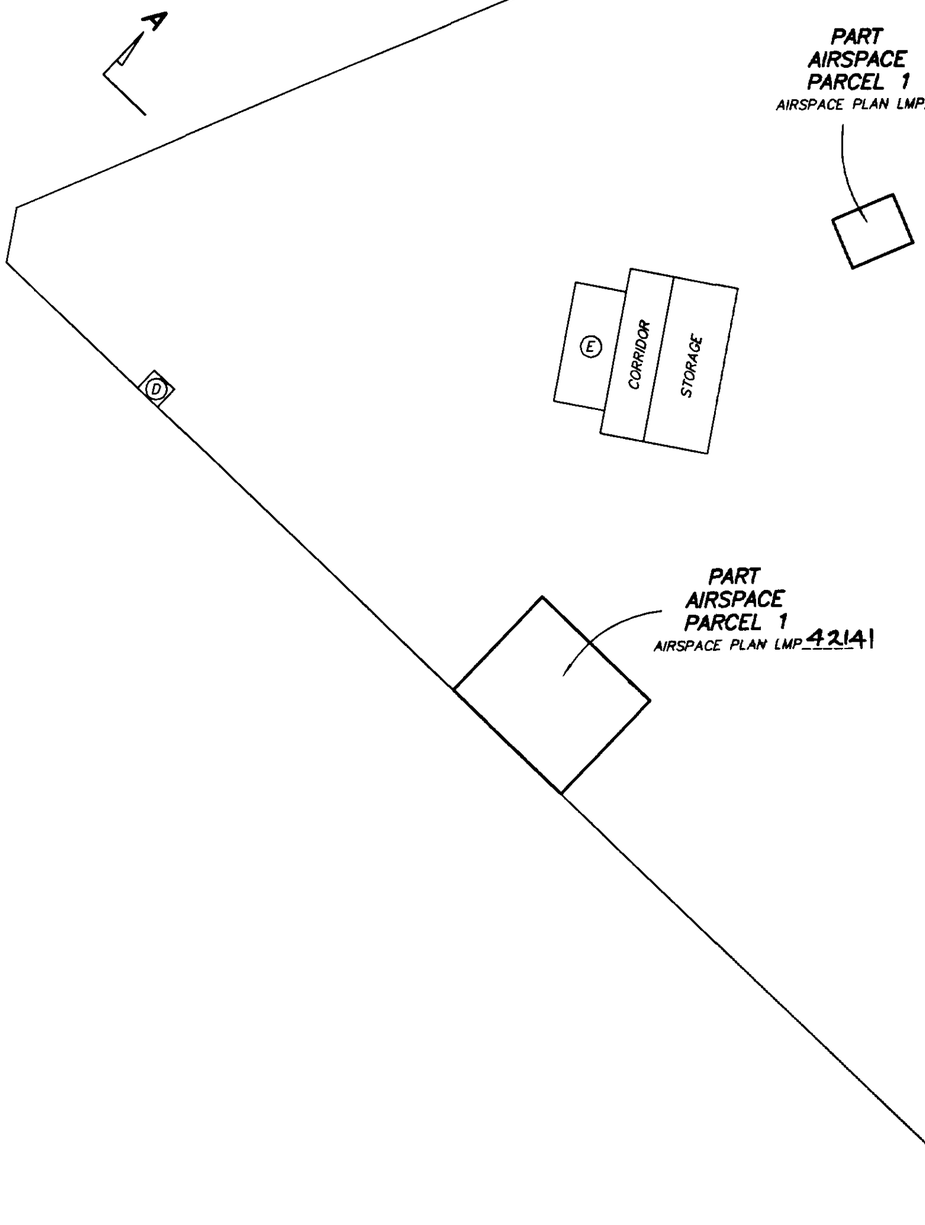

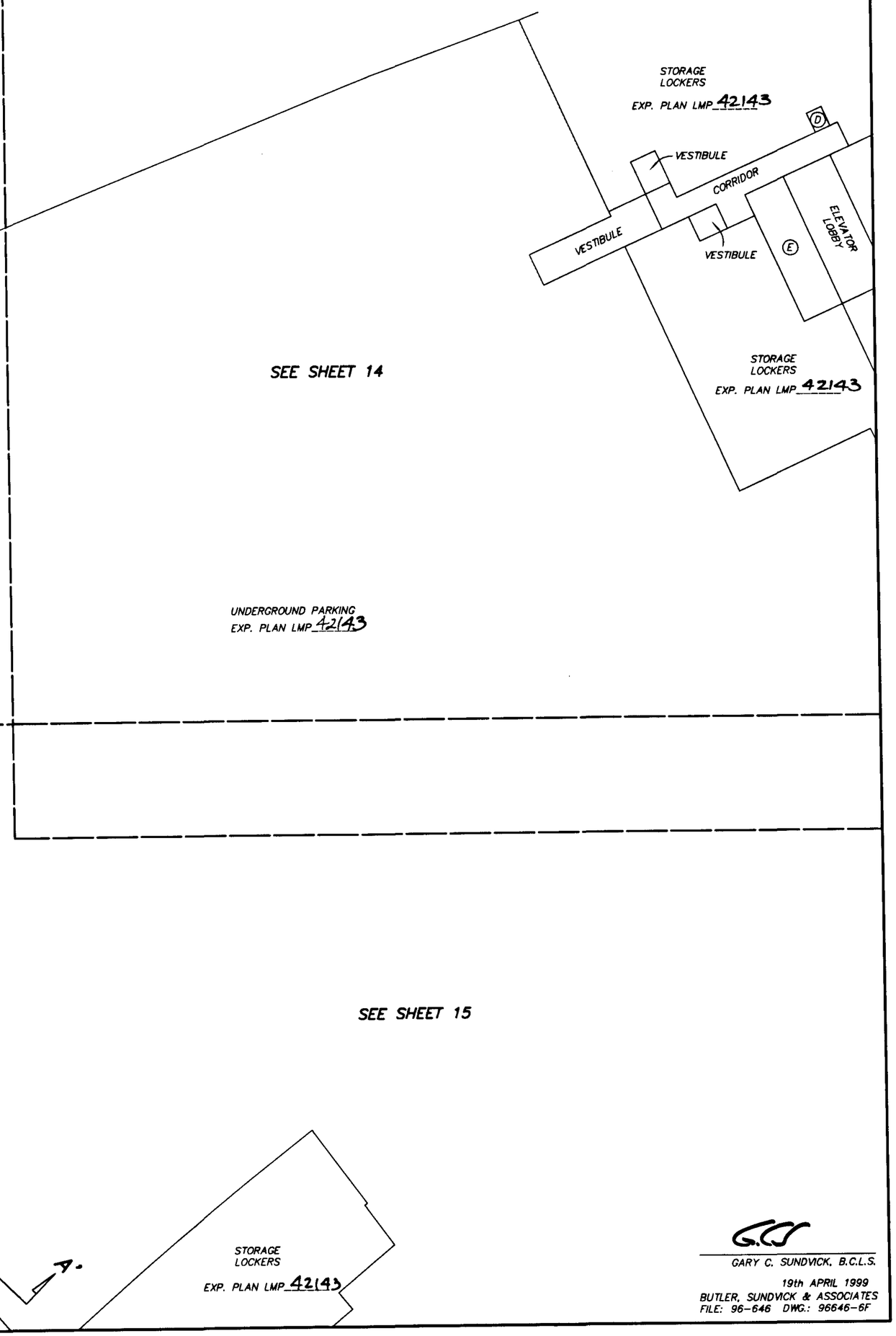

GARY C. SUNDVICK, B.C.L.S.

19th APRIL 1999

BUTLER, SUNDVICK & ASSOCIATES

FILE: 96-646 DWG.: 96646-6F

FILED LMLMS3903 P20898 2004-12-24-15.14.40.148505

PARKING LEVEL P-3 DETAIL

STRATA PLAN LMS 3903

0 5 10 15

SCALE 1:200 DISTANCES ARE METRIC

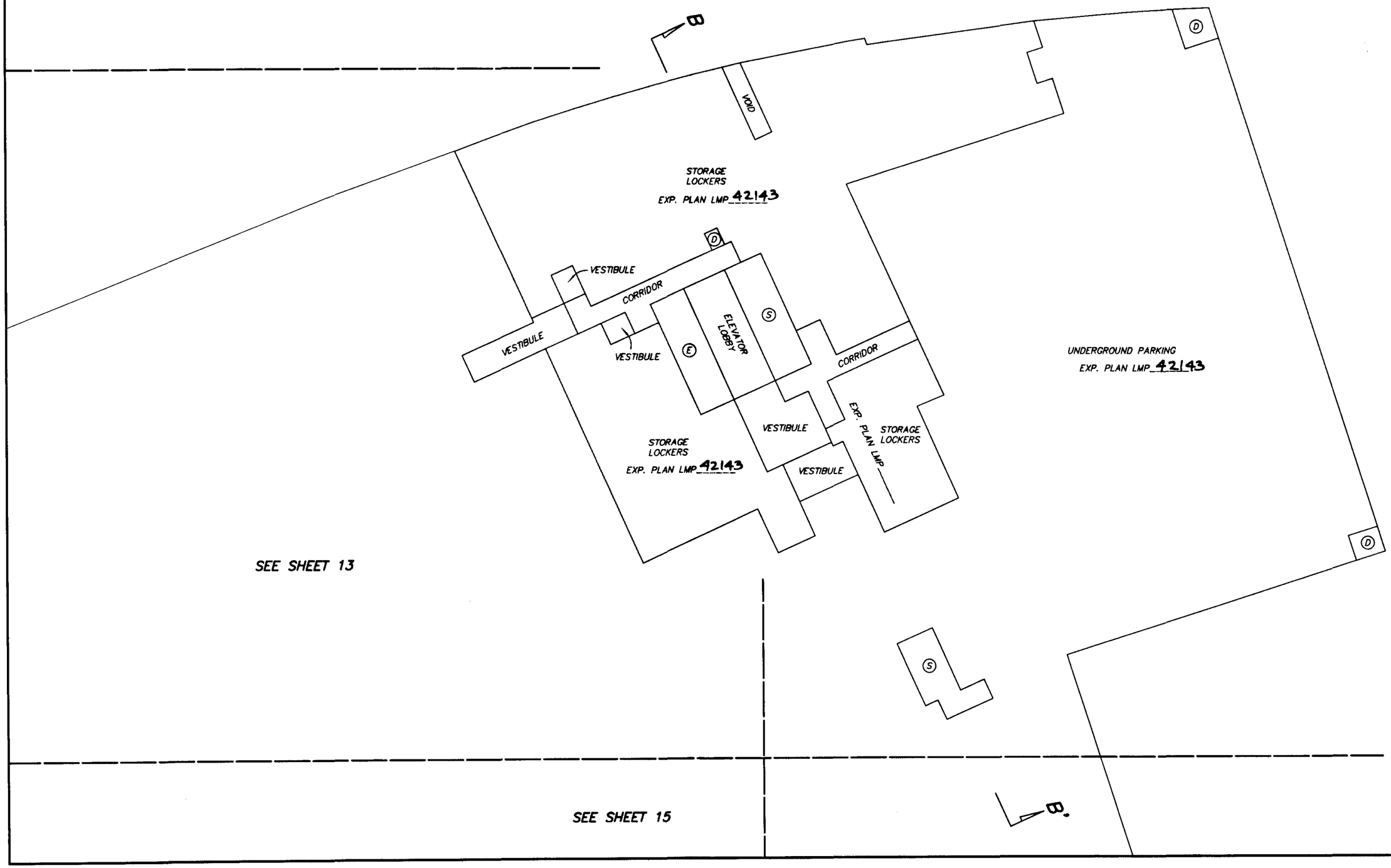

SEE SHEET 13

SEE SHEET 15

GARY C. SUNDVICK, B.C.L.S.

15th MARCH 1999

BUTLER, SUNDVICK & ASSOCIATES

FILE: 96-646 DWG.: 96646-6F

FILED LMLMS3903 P20898 2004-12-24-15.14.40.148505

STRATA PLAN LMS 3903

PARKING LEVEL P-3 DETAIL

0 5 10 15

SCALE 1:200 DISTANCES ARE METRIC

SEE SHEET 13

SEE SHEET 14

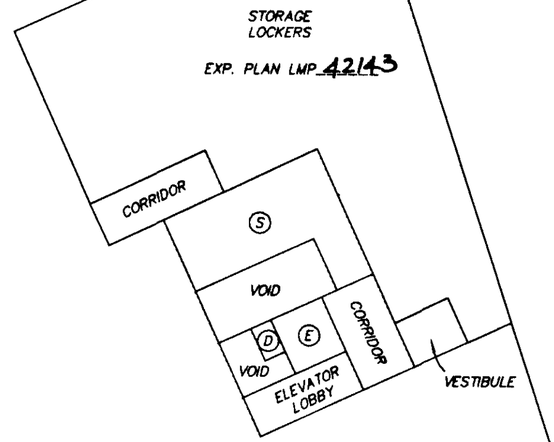

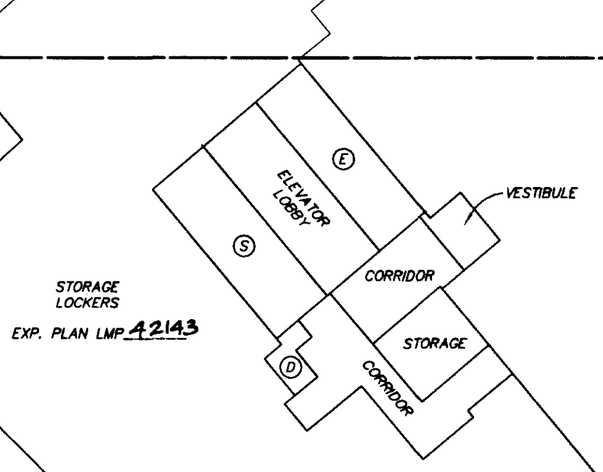

UNDERGROUND PARKING
EXP. PLAN LMP 42143

A

A'

B

B'

C

C'

GARY C. SUNDVICK, B.C.L.S.

19th APRIL 1999
BUTLER, SUNDVICK & ASSOCIATES
FILE: 96-646 DWG.: 96646-6F

FILED LMLMS3903 P20898 2004-12-24-15.14.40.148505

PARKING LEVEL P-2

STRATA PLAN LMS 3903

0 25 50

SCALE 1 : 500 DISTANCES ARE METRIC

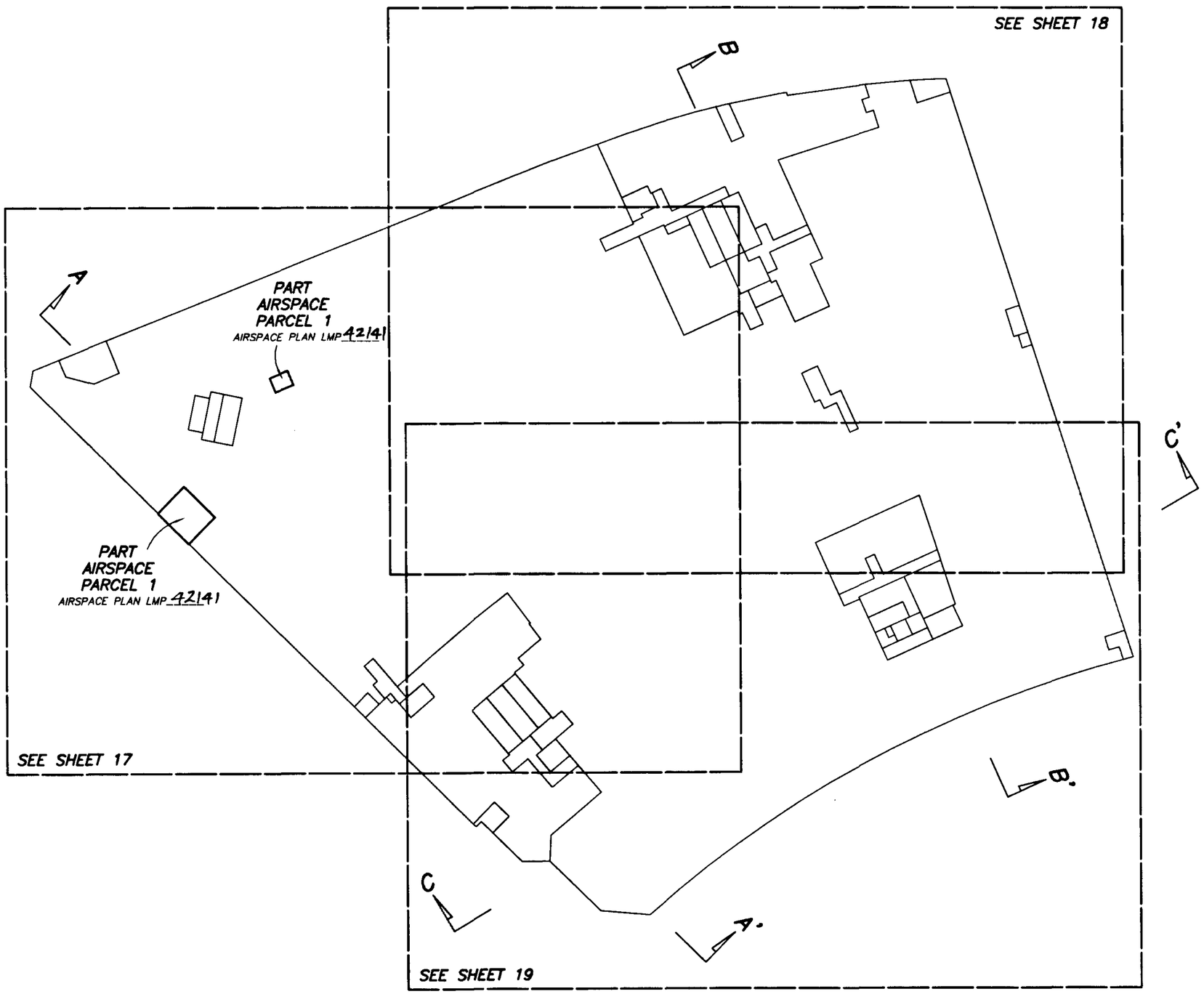

GARY C. SUNDVICK, B.C.L.S.

19th APRIL 1999

BUTLER, SUNDVICK & ASSOCIATES

FILE: 96-646 DWG.: 96646-6F

FILED LMLMS3903 P20898 2004-12-24-15.14.40.148505

STRATA PLAN LMS 3903

PARKING LEVEL P-2 DETAIL

0 5 10 15

SCALE 1:200 DISTANCES ARE METRIC

SEE SHEET 18

RECYCLE ROOM

PART AIRSPACE PARCEL 1
AIRSPACE PLAN LMP 42141

E CORRIDOR STORAGE

UNDERGROUND PARKING
EXP. PLAN LMP 42147

PART AIRSPACE PARCEL 1
AIRSPACE PLAN LMP 42141

SEE SHEET 19

STORAGE LOCKERS
EXP. PLAN LMP 42147

CORRIDOR D D S

A

S ELEVATOR LOBBY E VESTIBULE STORAGE CORRIDOR

GARY C. SUNDVICK, B.C.L.S.

19th APRIL 1999
BUTLER, SUNDVICK & ASSOCIATES
FILE: 96-646 DWG.: 96646-6F

FILED LMLMS3903 P20898 2004-12-24-15.14.40.148505

STRATA PLAN LMS 3903

PARKING LEVEL P-2 DETAIL

0 5 10 15

SCALE 1:200 DISTANCES ARE METRIC

N W E S

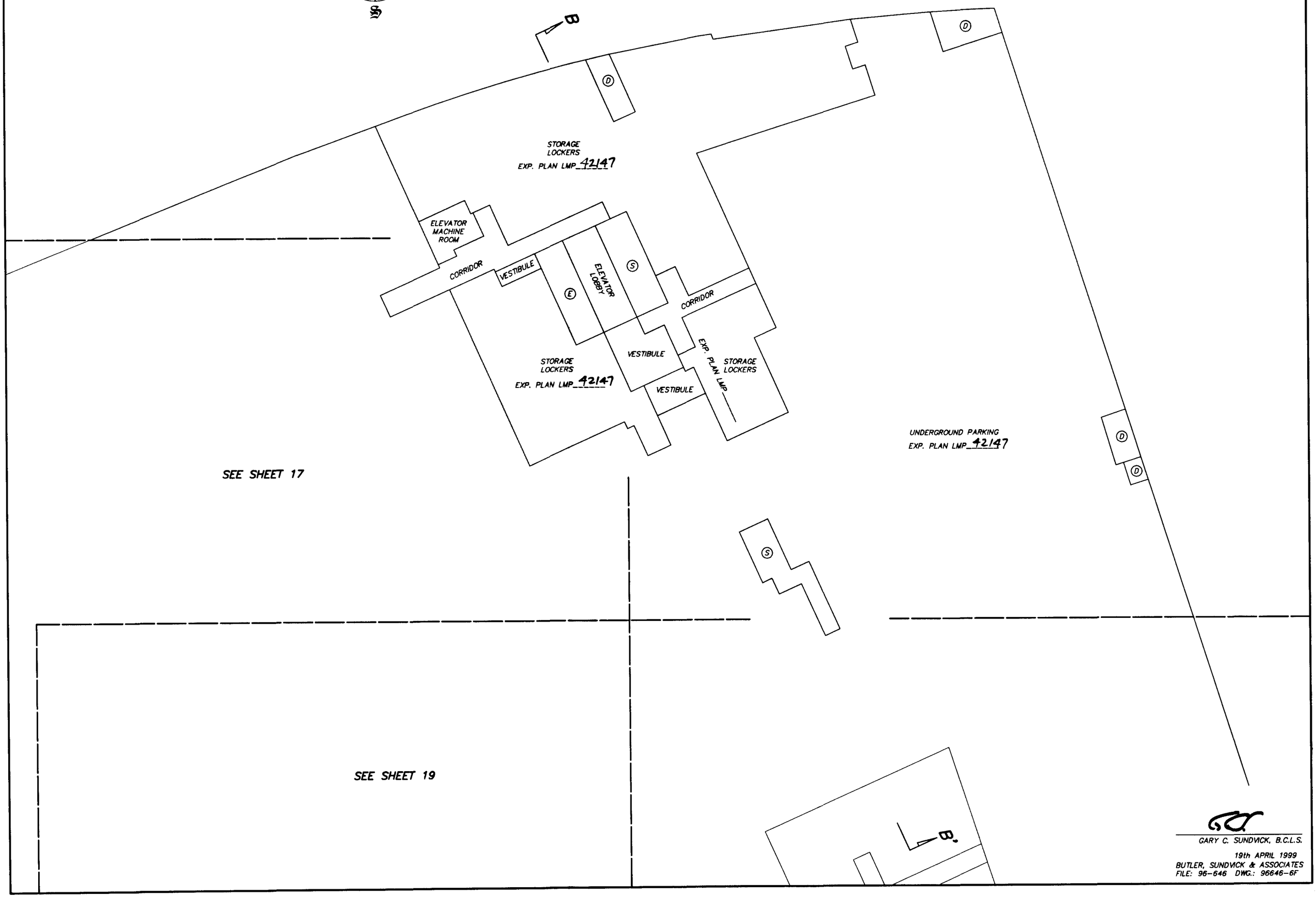

GARY C. SUNDVICK, B.C.L.S.

19th APRIL 1999

BUTLER, SUNDVICK & ASSOCIATES

FILE: 96-646 DWG.: 96646-6F

FILED LMLMS3903 P20898 2004-12-24-15.14.40.148505

STRATA PLAN LMS 3903

PARKING LEVEL P-2 DETAIL

0 5 10 15

SCALE 1:200 DISTANCES ARE METRIC

N W E S

SEE SHEET 18

SEE SHEET 17

STORAGE LOCKERS EXP. PLAN LMP 42147

CORRIDOR

STORAGE LOCKERS EXP. PLAN LMP 42147

(S) VOID VOID VESTIBULE (D) (E) VOID ELEVATOR LOBBY

UNDERGROUND PARKING EXP. PLAN LMP 42147

(S) (S) ELEVATOR LOBBY (E) VESTIBULE STORAGE CORRIDOR

STORAGE LOCKERS EXP. PLAN LMP 42147

(D)

A A' B B' C C'

GARY C. SUNDVICK, B.C.L.S.

19th APRIL 1999

BUTLER, SUNDVICK & ASSOCIATES

FILE: 96-646 DWG.: 96646-6F

FILED LMLMS3903 P20898 2004-12-24-15.14.40.148505

PARKING LEVEL P-1

STRATA PLAN LMS 3903

0 25 50

SCALE 1 : 500 DISTANCES ARE METRIC

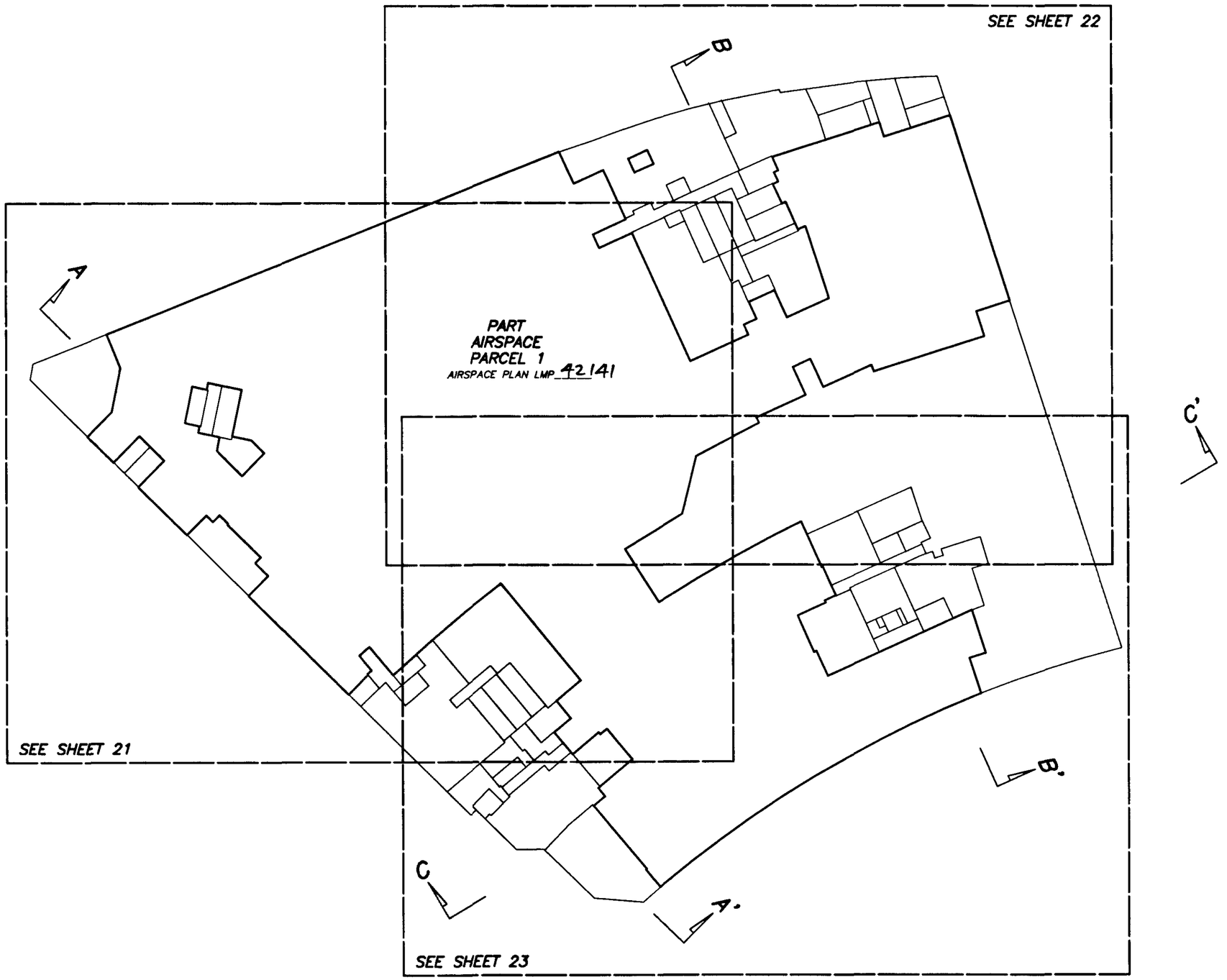

GARY C. SUNDVICK, B.C.L.S.

19th APRIL 1999
BUTLER, SUNDVICK & ASSOCIATES
FILE: 96-646 DWG.: 96646-6F

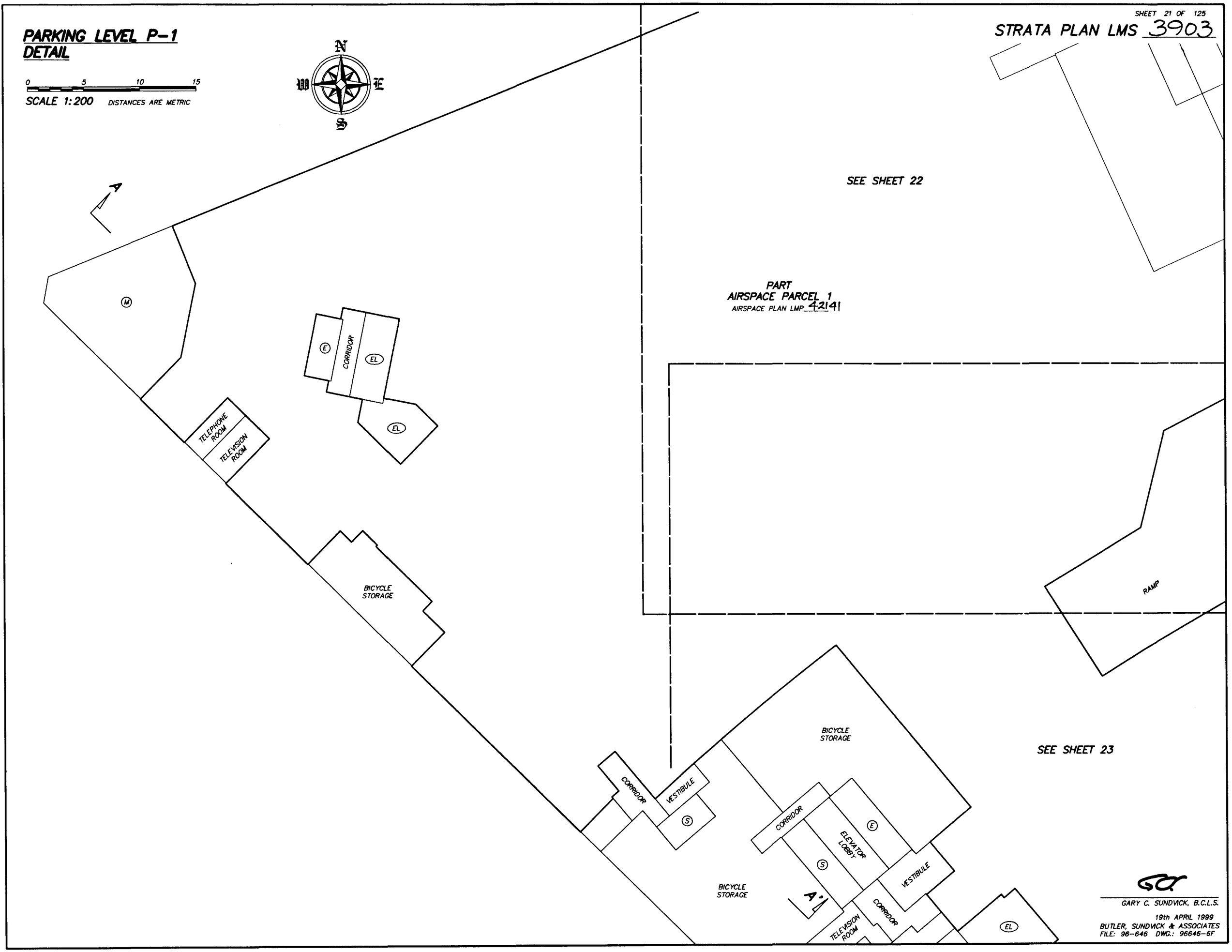
PARKING LEVEL P-1
DETAIL
0 5 10 15
SCALE 1:200 DISTANCES ARE METRIC
N
W
E
S
SHEET 21 OF 125
STRATA PLAN LMS 3903
SEE SHEET 22
PART
AIRSPACE PARCEL 1
AIRSPACE PLAN LMP 42141
M
E
CORRIDOR
EL
EL
TELEPHONE ROOM
TELEVISION ROOM
BICYCLE STORAGE
RAMP
BICYCLE STORAGE
SEE SHEET 23
CORRIDOR
VESTIBULE
S
CORRIDOR
ELEVATOR LOBBY
E
S
VESTIBULE
BICYCLE STORAGE
A'
CORRIDOR
TELEVISION ROOM
EL
GARY C. SUNDVICK, B.C.L.S.
19th APRIL 1999
BUTLER, SUNDVICK & ASSOCIATES
FILE: 96-646 DWG.: 96646-6F

FILED LMLMS3903 P20898 2004-12-24-15.14.40.148505

PARKING LEVEL P-1 DETAIL

STRATA PLAN LMS 3903

0 5 10 15

SCALE 1:200 DISTANCES ARE METRIC

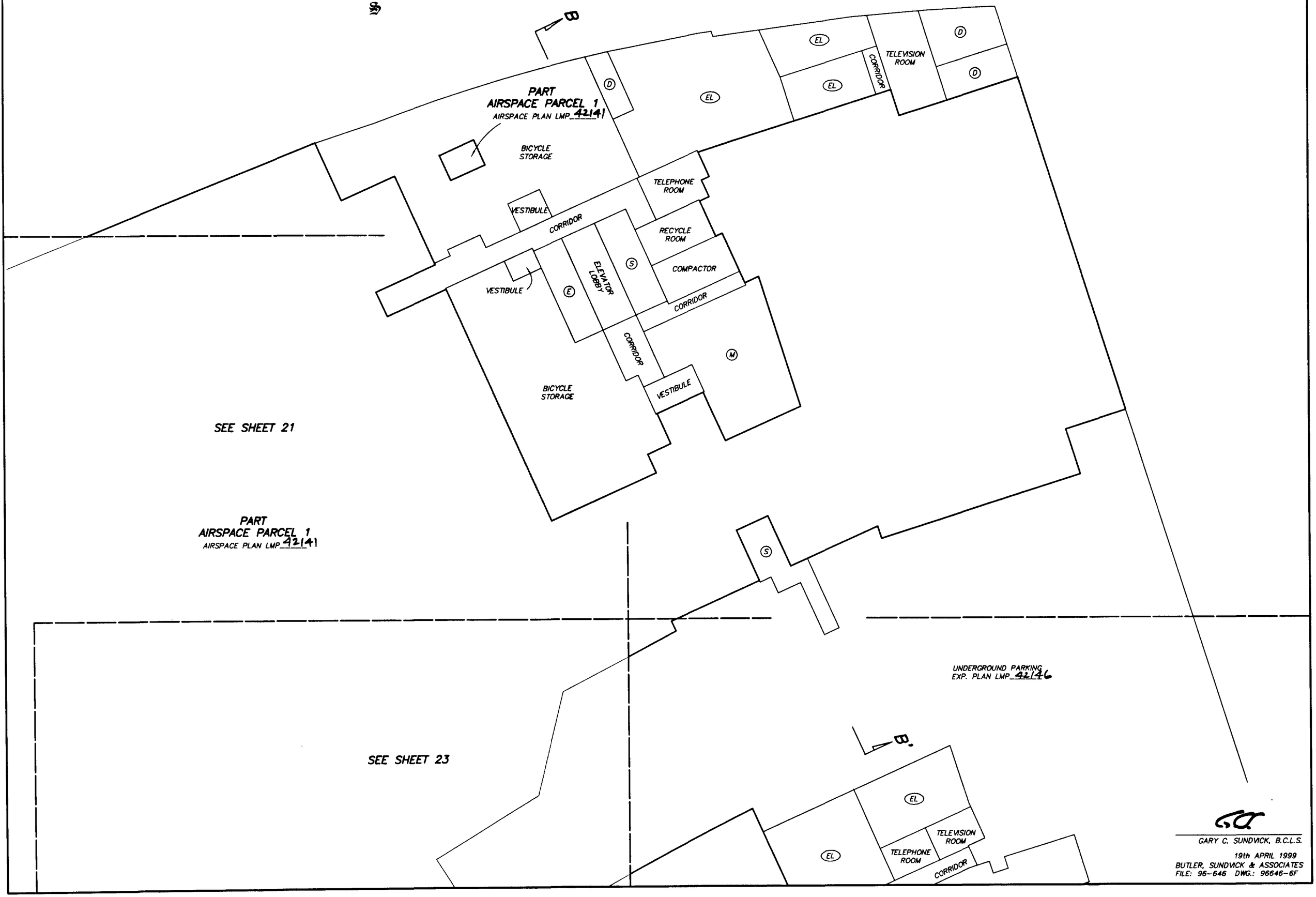

GARY C. SUNDVICK, B.C.L.S.

19th APRIL 1999

BUTLER, SUNDVICK & ASSOCIATES

FILE: 96-646 DWG.: 96646-6F

FILED LMLMS3903 P20898 2004-12-24-15.14.40.148505

STRATA PLAN LMS 3903

PARKING LEVEL P-1 DETAIL

0 5 10 15

SCALE 1:200 DISTANCES ARE METRIC

SEE SHEET 22

SEE SHEET 21

UNDERGROUND PARKING
EXP. PLAN LMP 4246

PART
AIRSPACE PARCEL 1
AIRSPACE PLAN LMP 4241

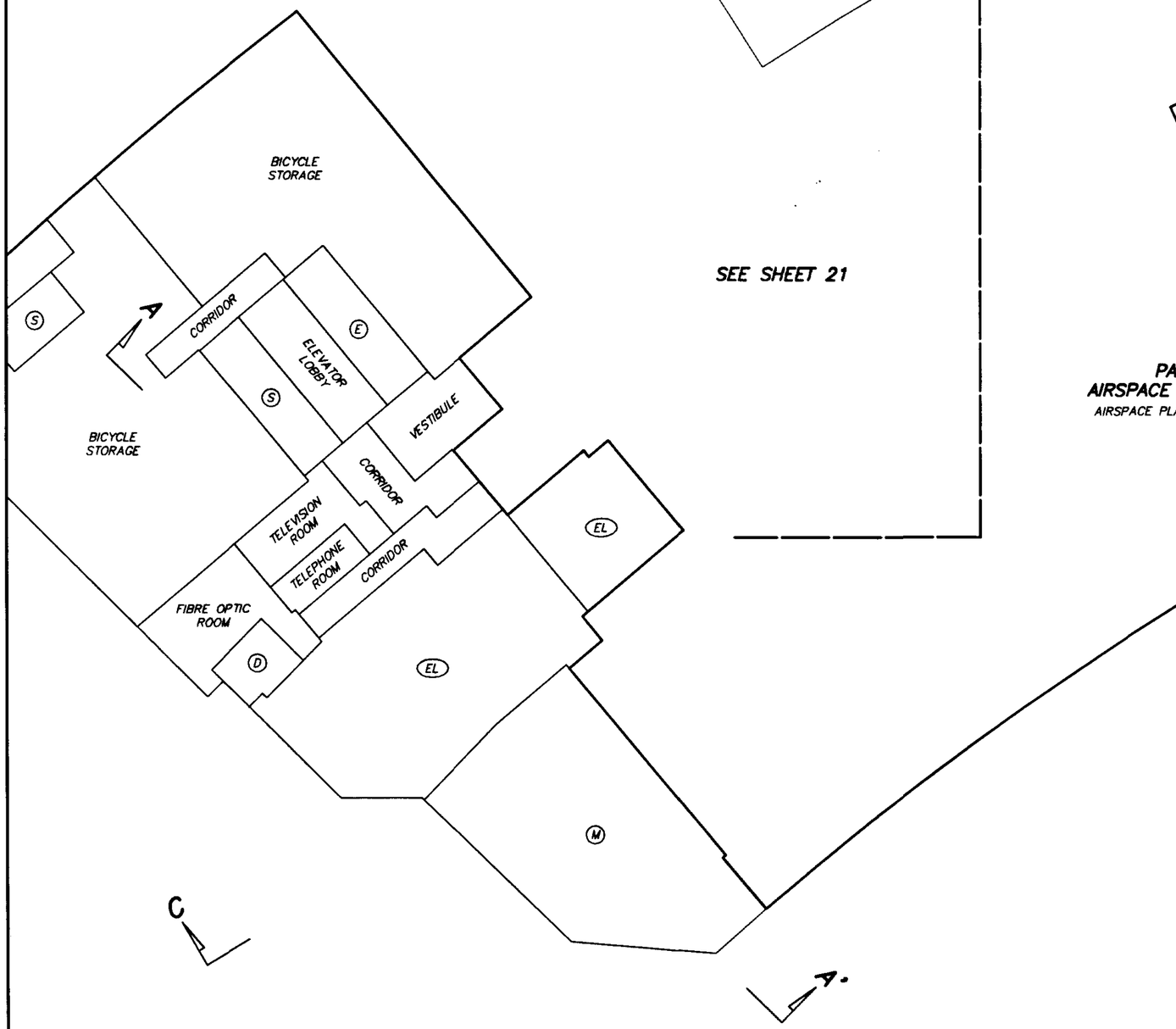

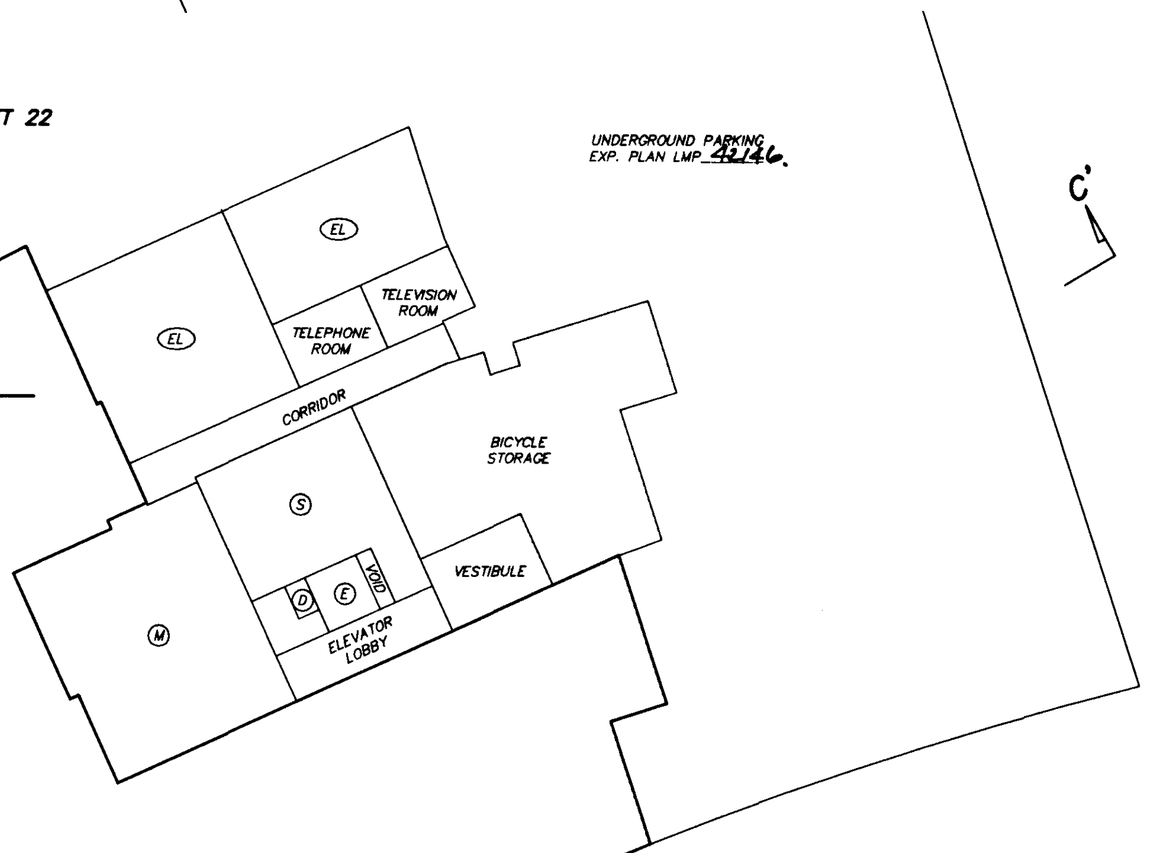

GARY C. SUNDVICK, B.C.L.S.

19th APRIL 1999

BUTLER, SUNDVICK & ASSOCIATES

FILE: 96-646 DWG.: 96646-6F

FILED LMLMS3903 P20898 2004-12-24-15.14.40.148505

STRATA PLAN LMS 3903

GROUND FLOOR

0 25 50

SCALE 1 : 500 DISTANCES ARE METRIC

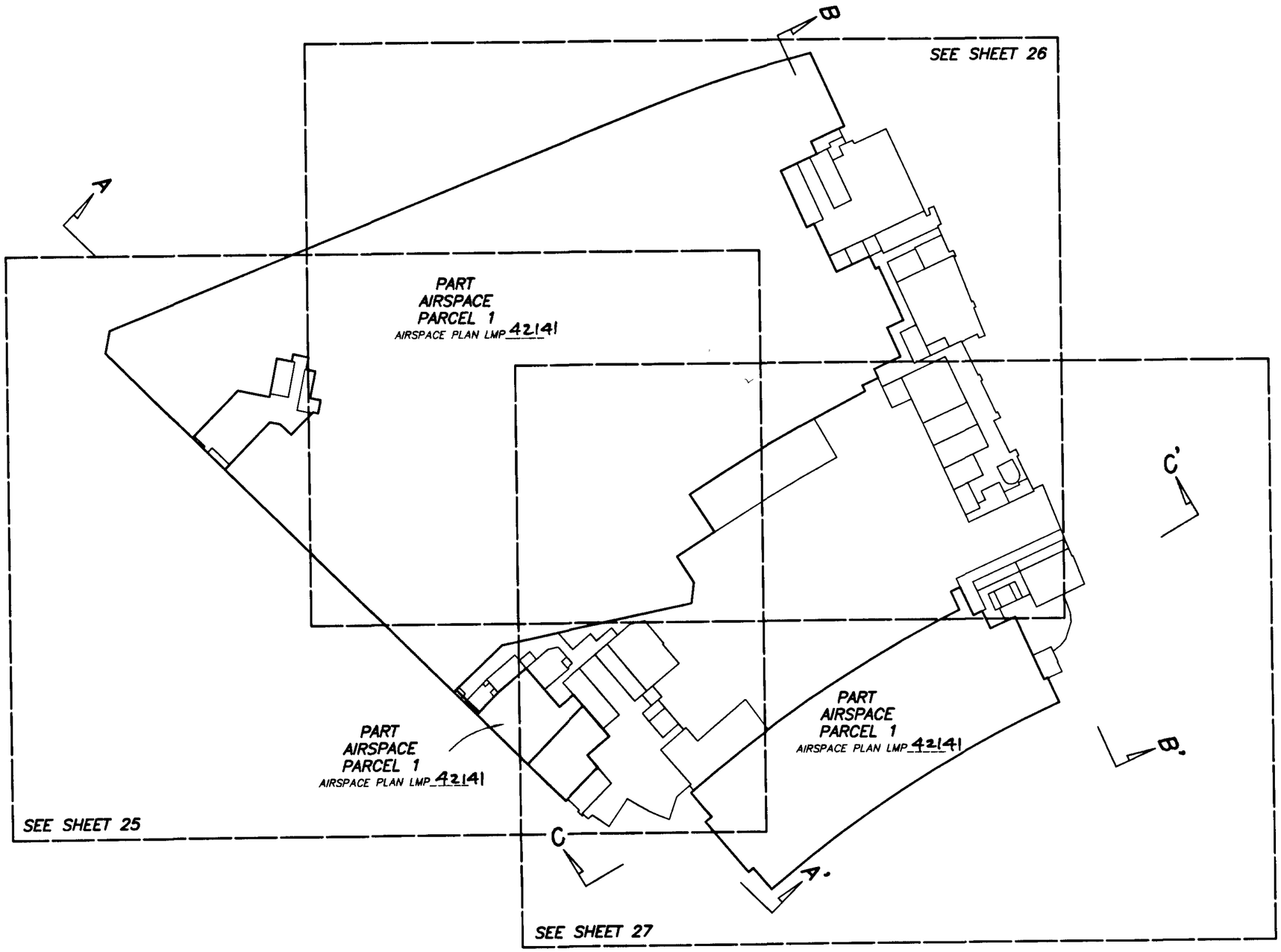

GARY C. SUNDVICK, B.C.L.S.

19th APRIL 1999

BUTLER, SUNDVICK & ASSOCIATES

FILE: 96-646 DWG.: 96646-6F

FILED LMLMS3903 P20898 2004-12-24-15.14.40.148505

STRATA PLAN LMS 3903

GROUND FLOOR DETAIL

0 5 10 15

SCALE 1:200 DISTANCES ARE METRIC

SEE SHEET 26

SEE SHEET 27

LOBBY

PART
AIRSPACE PARCEL 1
AIRSPACE PLAN LMP 42141

RAMP

CORRIDOR

VESTIBULE

CORRIDOR

VESTIBULE

JANITOR ROOM

MAIL ROOM

LOBBY

PART
AIRSPACE PARCEL 1
AIRSPACE PLAN LMP 42141

CARY C. SUNDVICK, B.C.L.S.

19th APRIL 1999
BUTLER, SUNDVICK & ASSOCIATES
FILE: 96-646 DWG.: 96646-6F

FILED LMLMS3903 P20898 2004-12-24-15.14.40.148505

STRATA PLAN LMS 3903

GROUND FLOOR DETAIL

0 5 10 15

SCALE 1:200 DISTANCES ARE METRIC

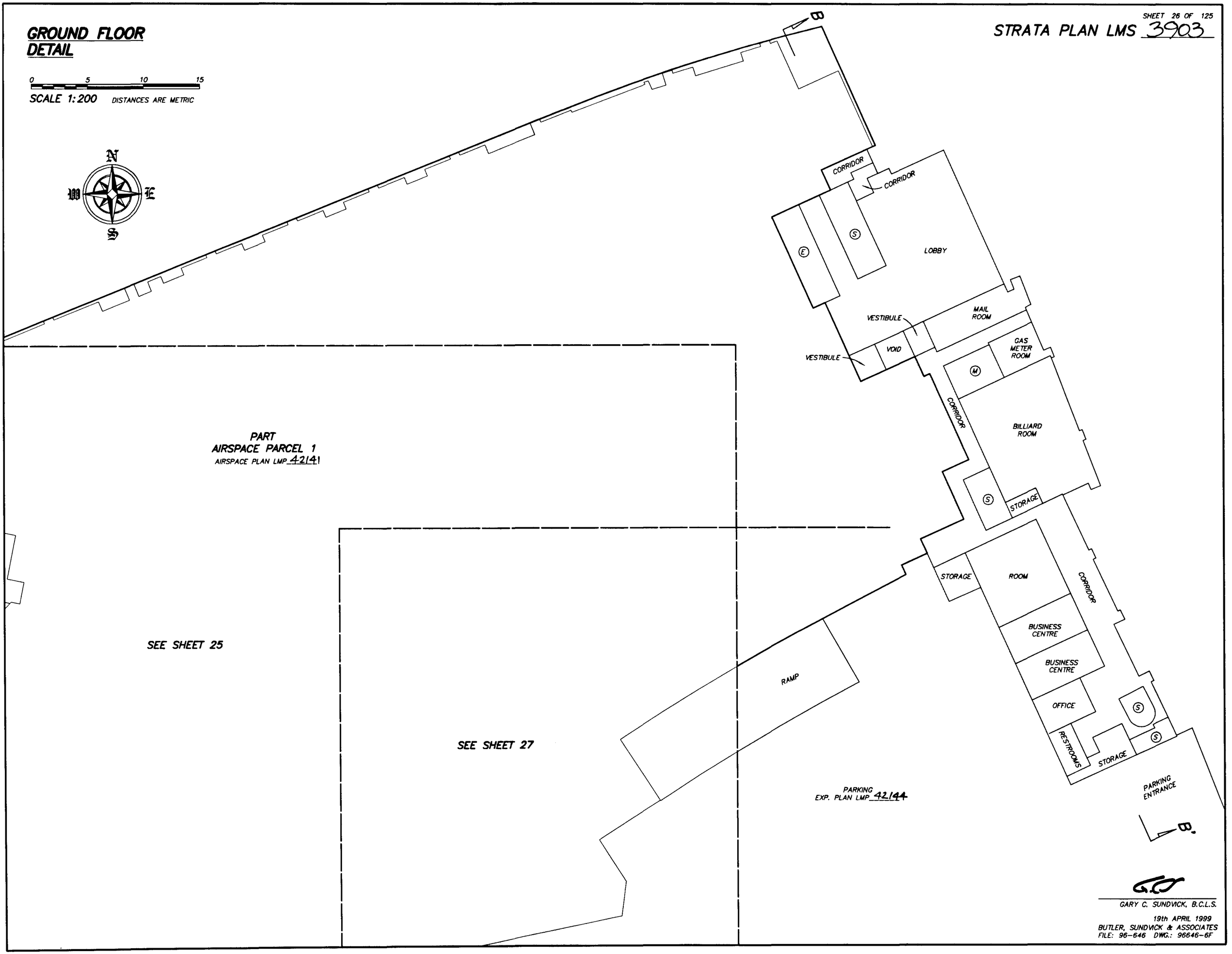

GARY C. SUNDVICK, B.C.L.S.

19th APRIL 1999

BUTLER, SUNDVICK & ASSOCIATES

FILE: 96-646 DWG.: 96646-6F

FILED LMLMS3903 P20898 2004-12-24-15.14.40.148505

STRATA PLAN LMS 3903

GROUND FLOOR DETAIL

0 5 10 15

SCALE 1:200 DISTANCES ARE METRIC

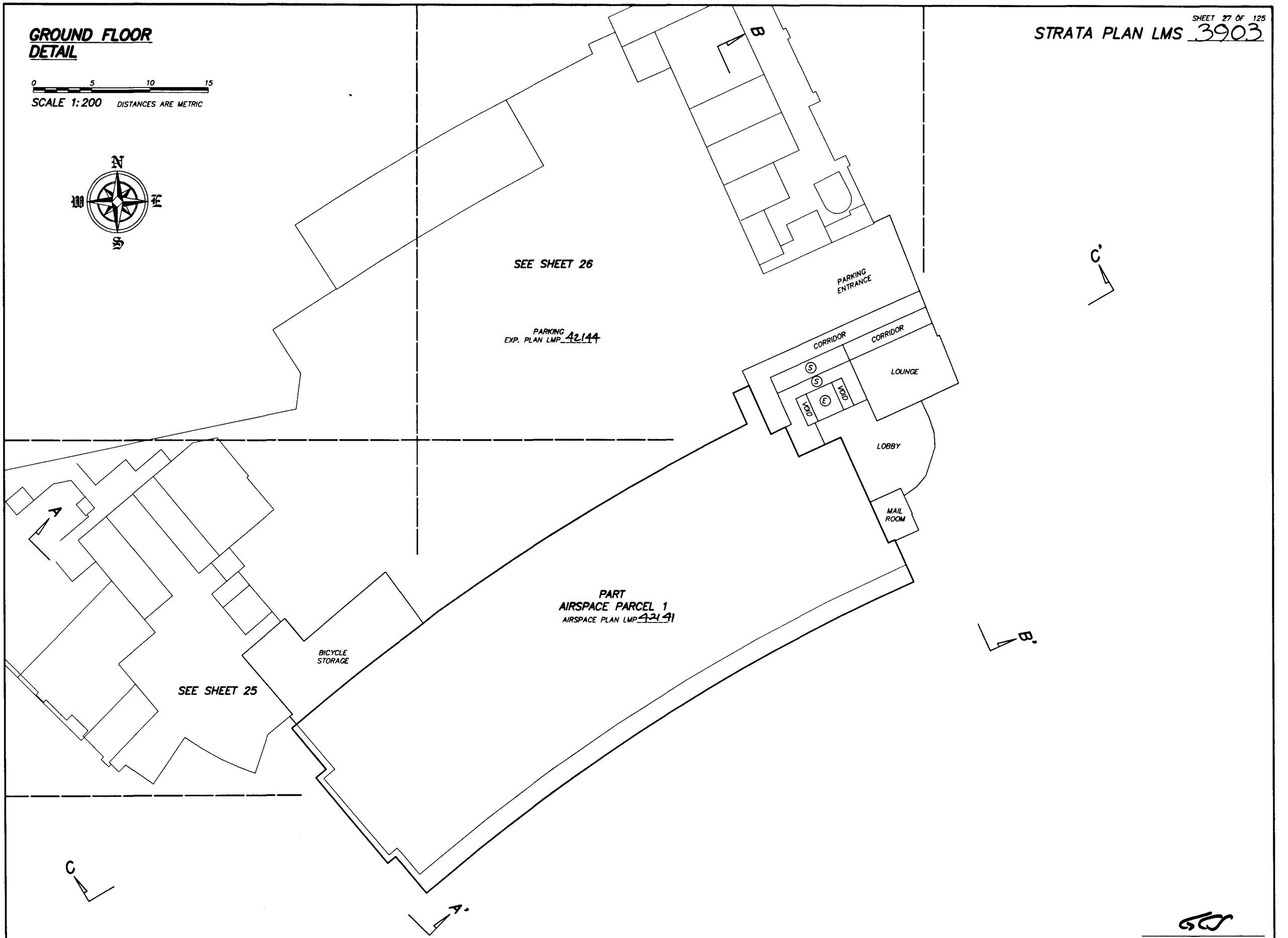

GARY C. SUNDVICK, B.C.L.S.

19th APRIL 1999

BUTLER, SUNDVICK & ASSOCIATES

FILE: 95-646 DWG.: 96646-6F

STRATA PLAN LMS 3903

2nd FLOOR

0 25 50

SCALE 1 : 500 DISTANCES ARE METRIC

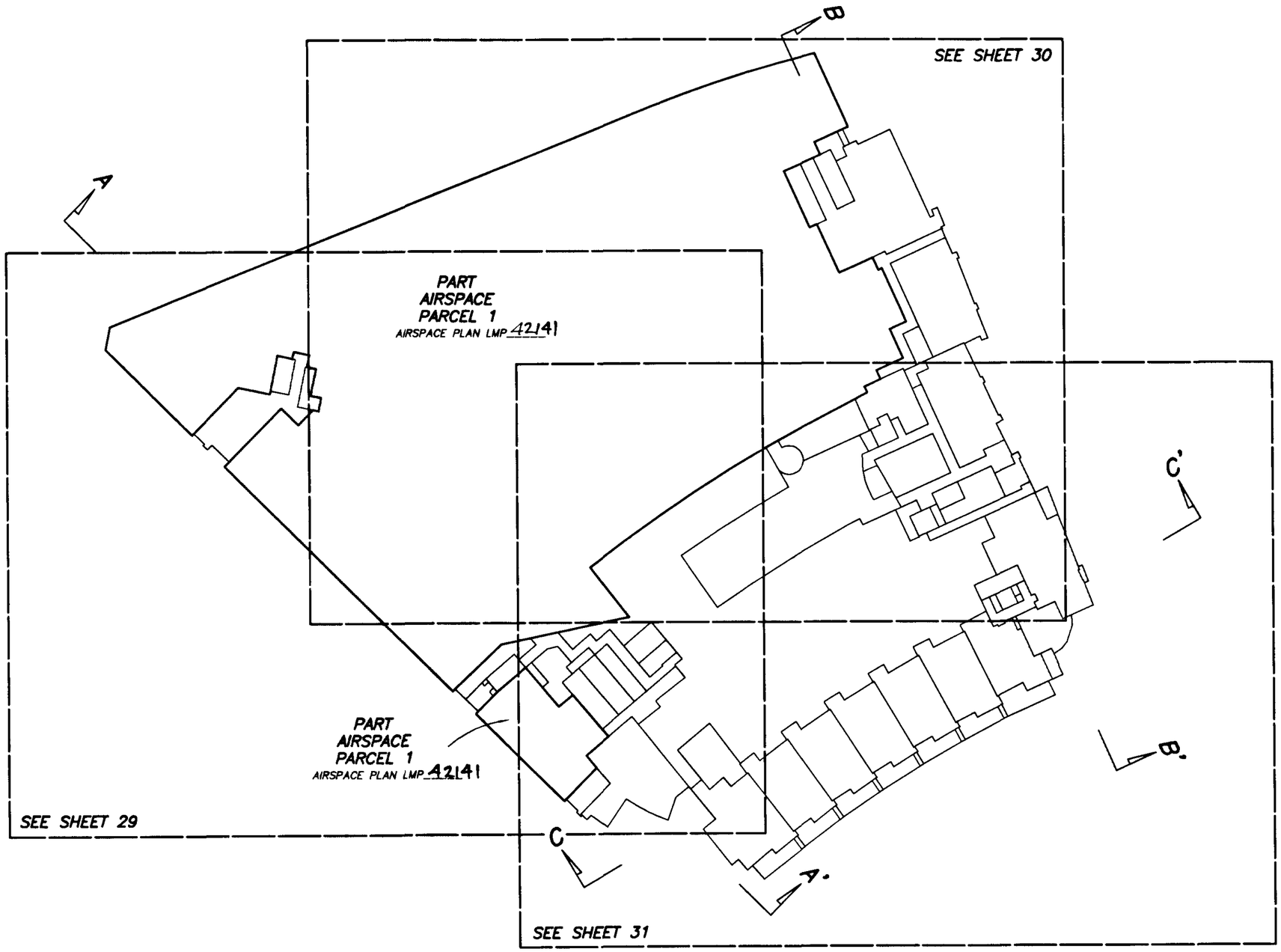

GARY C. SUNDVICK, B.C.L.S.

19th APRIL 1999
BUTLER, SUNDVICK & ASSOCIATES
FILE: 96-646 DWG.: 96646-6F

FILED LMLMS3903 P20898 2004-12-24-15.14.40.148505

STRATA PLAN LMS 3903

2nd FLOOR DETAIL

0 5 10 15

SCALE 1:200 DISTANCES ARE METRIC

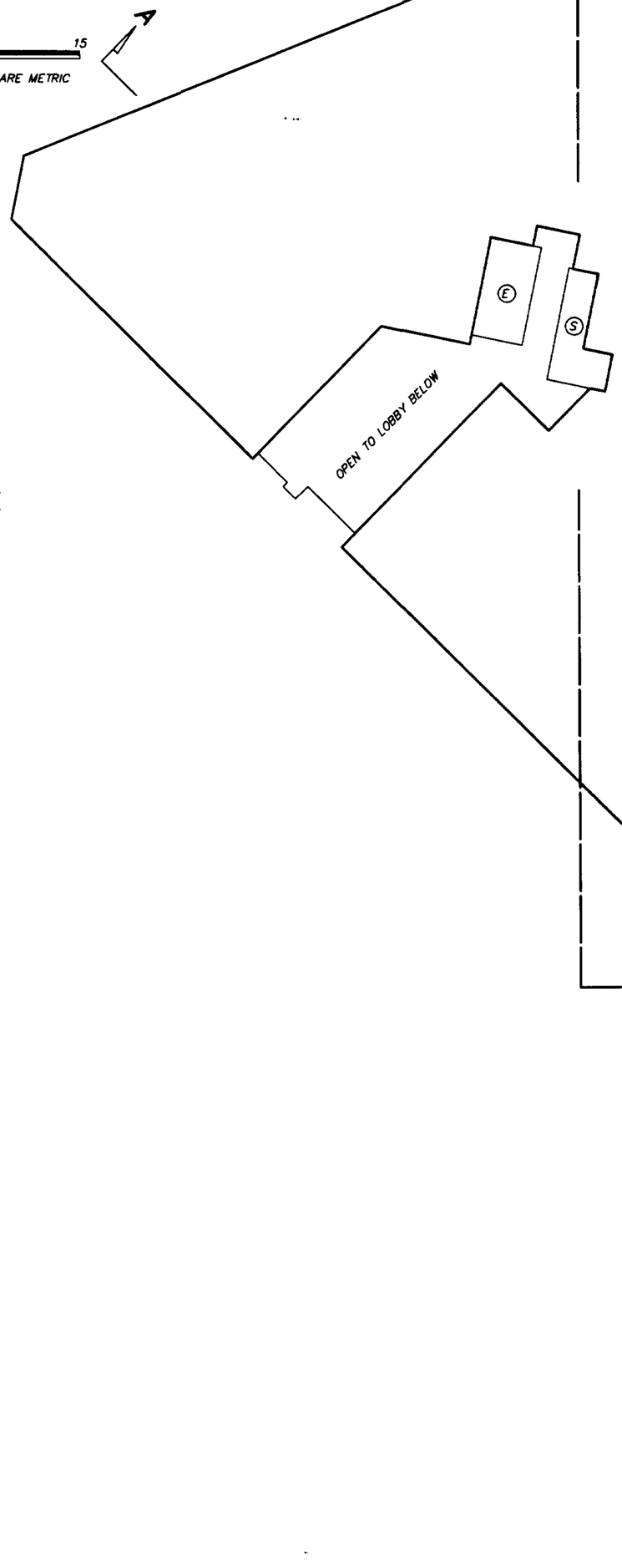

PART
AIRSPACE PARCEL 1
AIRSPACE PLAN LMP 42141

SEE SHEET 30

SEE SHEET 31

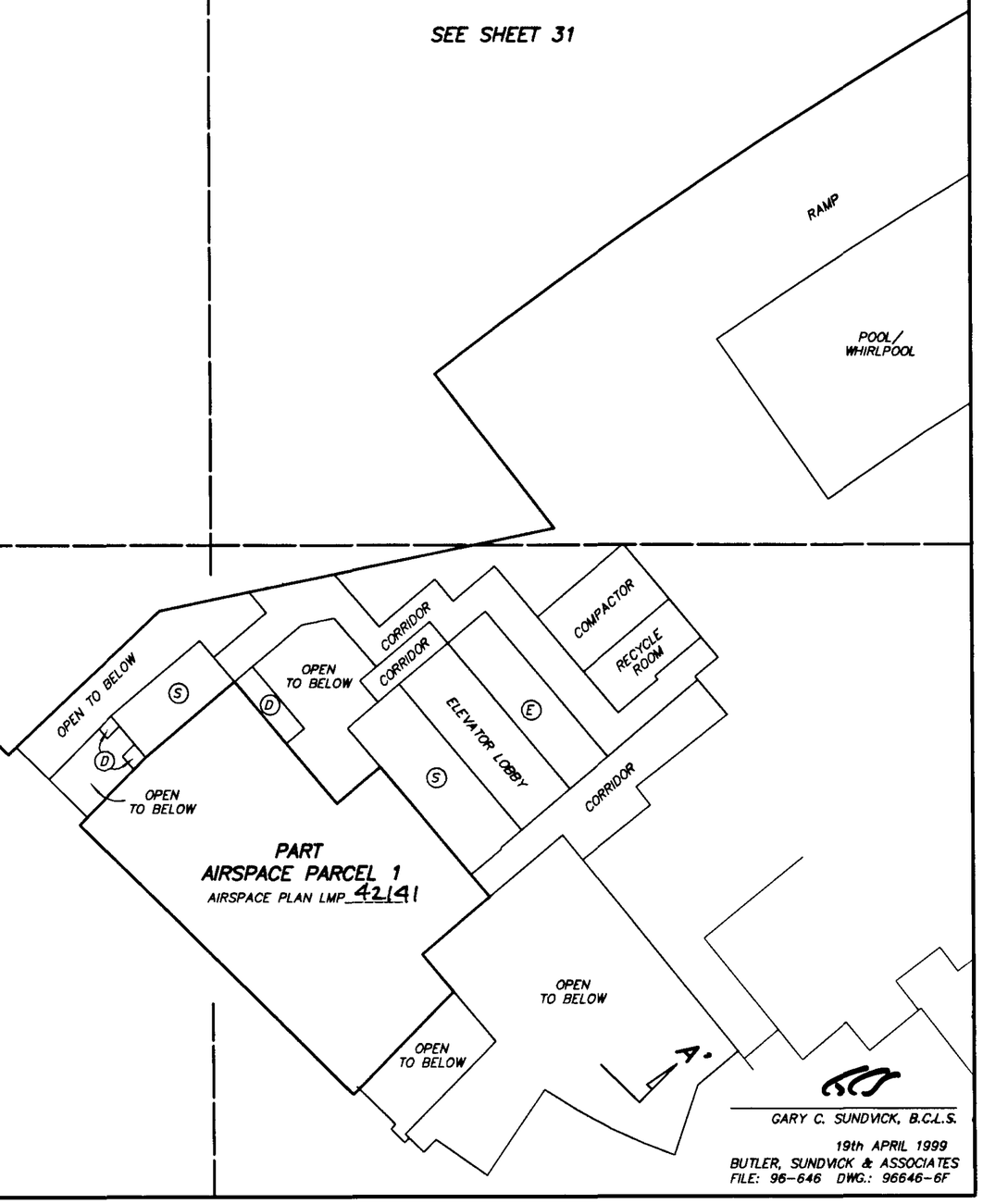

GARY C. SUNDVICK, B.C.L.S.

19th APRIL 1999
BUTLER, SUNDVICK & ASSOCIATES
FILE: 96-646 DWG.: 96646-6F

FILED LMLMS3903 P20898 2004-12-24-15.14.40.148505

STRATA PLAN LMS 3903

2nd FLOOR DETAIL

0 5 10 15

SCALE 1:200 DISTANCES ARE METRIC

N W E S

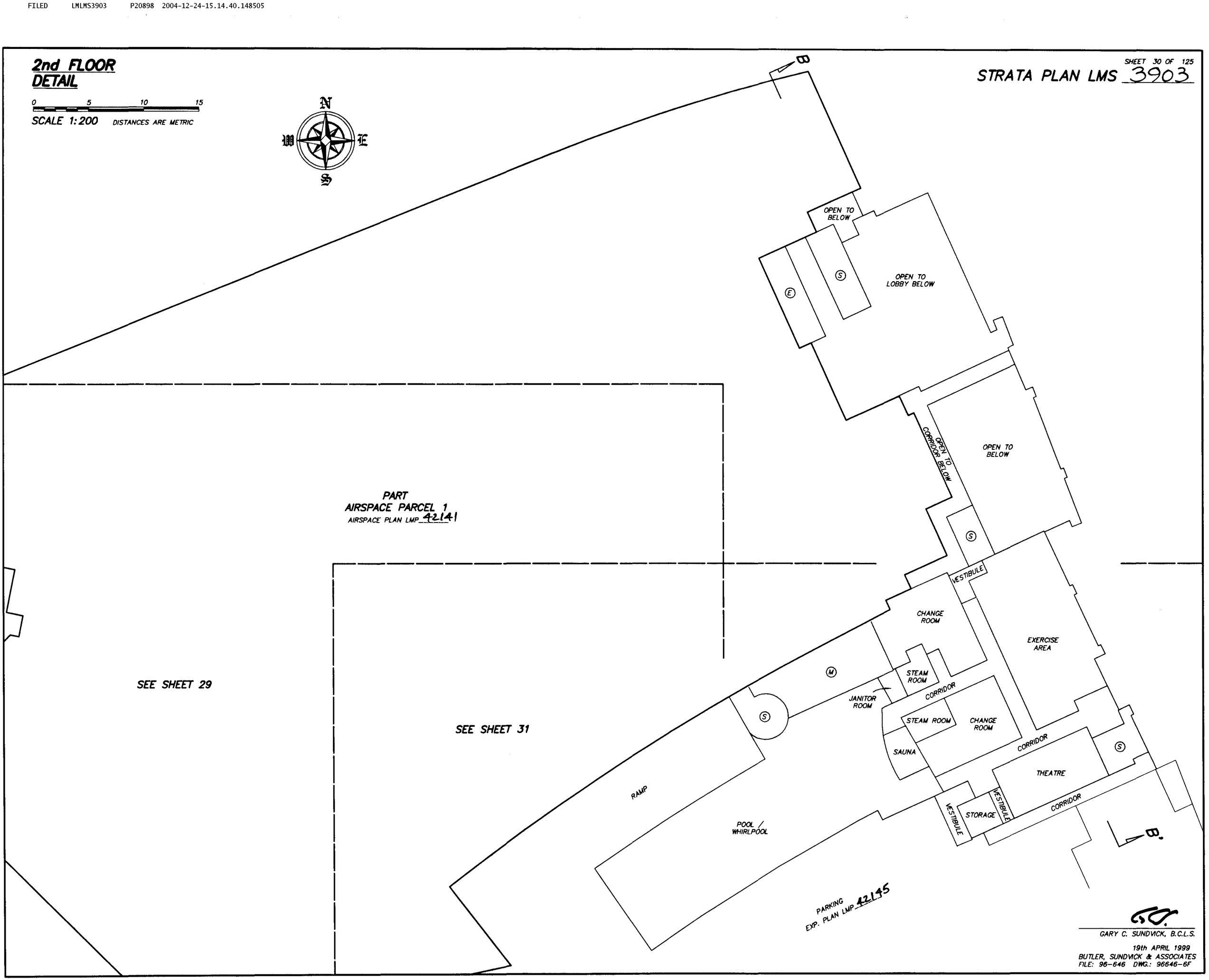

GARY C. SUNDVICK, B.C.L.S.

19th APRIL 1999

BUTLER, SUNDVICK & ASSOCIATES

FILE: 96-646 DWG.: 96646-6F

FILED LMLMS3903 P20898 2004-12-24-15.14.40.148505

STRATA PLAN LMS 3903

2nd FLOOR DETAIL

0 5 10 15

SCALE 1:200 DISTANCES ARE METRIC

N W E S

SEE SHEET 30

SEE SHEET 29

PARKING EXP. PLAN LMP 4245

B

B'

C

C'

S.L. 374
151.4 m2

S.L. 375
83.3 m2

Pt. S.L. 11
86.4 m2
T = 191.8 m2

Pt. S.L. 10
86.4 m2
T = 190.3 m2

Pt. S.L. 9
86.4 m2
T = 190.3 m2

Pt. S.L. 8
86.4 m2
T = 190.3 m2

Pt. S.L. 7
86.7 m2
T = 190.9 m2

Pt. S.L. 6
114.1 m2
T = 229.9 m2

VESTIBULE
CORRIDOR
OPEN TO BELOW
VOID

L.C.P. S.L. 374 (RD)
L.C.P. S.L. 375 (RD)
L.C.P. S.L. 11 (RD)
L.C.P. S.L. 11 (PL)
L.C.P. S.L. 10 (RD)
L.C.P. S.L. 10 (PL)
L.C.P. S.L. 9 (RD)
L.C.P. S.L. 9 (PL)
L.C.P. S.L. 8 (RD)
L.C.P. S.L. 8 (PL)
L.C.P. S.L. 7 (RD)
L.C.P. S.L. 7 (PL)
L.C.P. S.L. 6 (RD)
L.C.P. S.L. 6 (PL)

GCS.

GARY C. SUNDVICK, B.C.L.S.

19th APRIL 1999
BUTLER, SUNDVICK & ASSOCIATES
FILE: 96-646 DWG.: 96646-6F

FILED LMLMS3903 P20898 2004-12-24-15.14.40.148505

STRATA PLAN LMS 3903

3rd FLOOR

0 25 50

SCALE 1 : 500 DISTANCES ARE METRIC

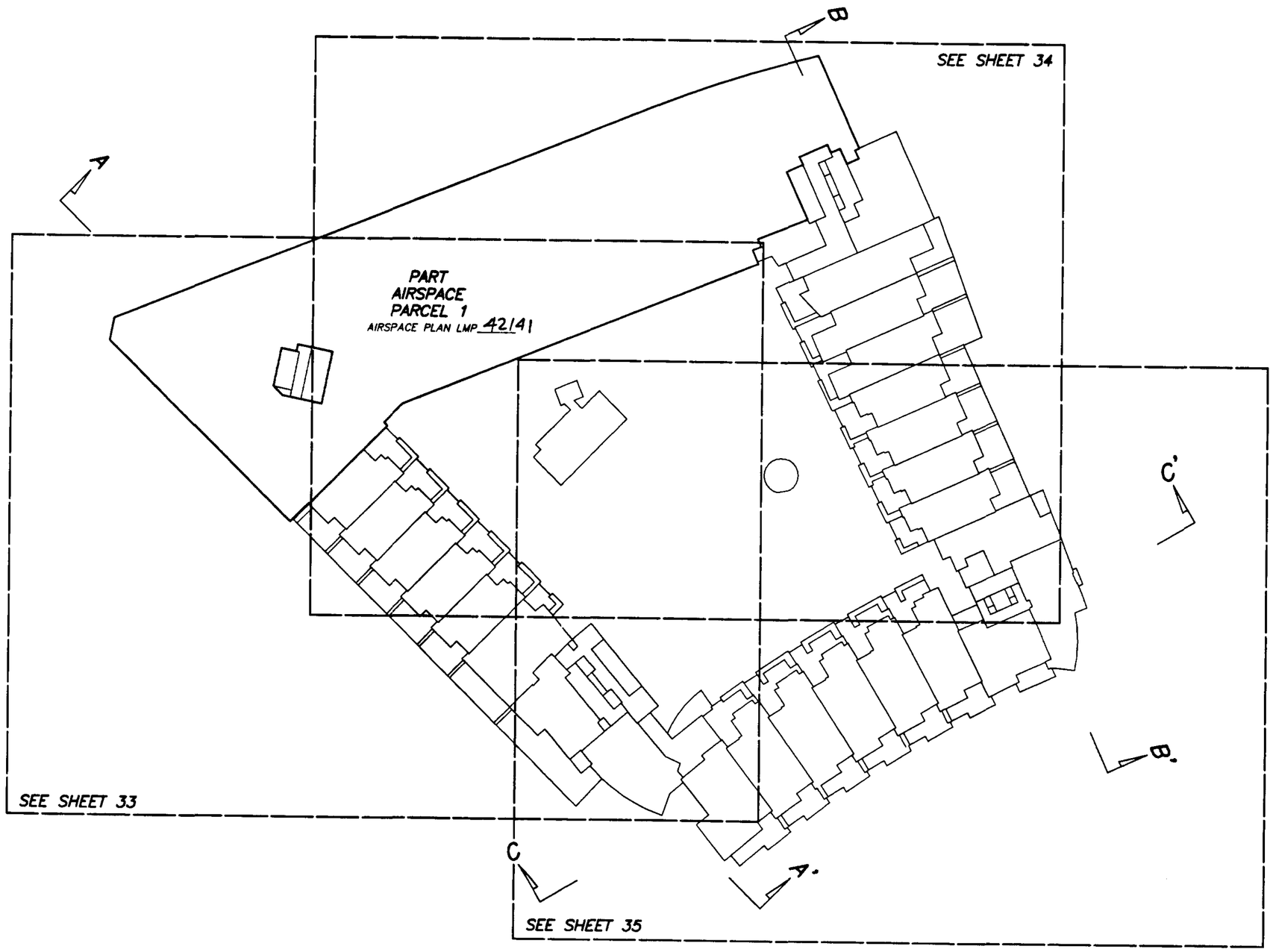

GARY C. SUNDVICK, B.C.L.S.

19th APRIL 1999
BUTLER, SUNDVICK & ASSOCIATES
FILE: 96-646 DWG.: 96646-6F

FILED LMLMS3903 P20898 2004-12-24-15.14.40.148505

3rd FLOOR - DETAIL

STRATA PLAN LMS 3903

0 5 10 15

SCALE 1:200 DISTANCES ARE METRIC

PART
AIRSPACE PARCEL 1
AIRSPACE PLAN LMP 42141

SEE SHEET 34

SEE SHEET 35

N W E S

E CORRIDOR S VOID

AEROBIC STUDIO

LANDSCAPED TERRACE

WALKWAY

Pt. S.L. 1
75.5 m2
T = 147.6 m2

Pt. S.L. 2
74.2 m2
T = 144.8 m2

Pt. S.L. 3
74.2 m2
T = 144.8 m2

Pt. S.L. 4
74.2 m2
T = 144.8 m2

Pt. S.L. 5
73.9 m2
T = 144.3 m2

S.L. 17
122.1 m2

S.L. 16
98.8 m2

L.C.P. S.L. 1 (PL)
L.C.P. S.L. 1 (RD)
L.C.P. S.L. 1 (P)
L.C.P. S.L. 2 (PL)
L.C.P. S.L. 2 (RD)
L.C.P. S.L. 2 (P)
L.C.P. S.L. 3 (PL)
L.C.P. S.L. 3 (RD)
L.C.P. S.L. 3 (P)
L.C.P. S.L. 4 (PL)
L.C.P. S.L. 4 (RD)
L.C.P. S.L. 4 (P)
L.C.P. S.L. 5 (PL)
L.C.P. S.L. 5 (RD)
L.C.P. S.L. 5 (P)
L.C.P. S.L. 17 (PL)
L.C.P. S.L. 17 (RD)
L.C.P. S.L. 17 (P)
L.C.P. S.L. 16 (PL)
L.C.P. S.L. 16 (RD)
L.C.P. S.L. 16 STORAGE

LOBBY

A A'

GARY C. SUNDVICK, B.C.L.S.

19th APRIL 1999

BUTLER, SUNDVICK & ASSOCIATES
FILE: 96-646 DWG.: 96646-6F

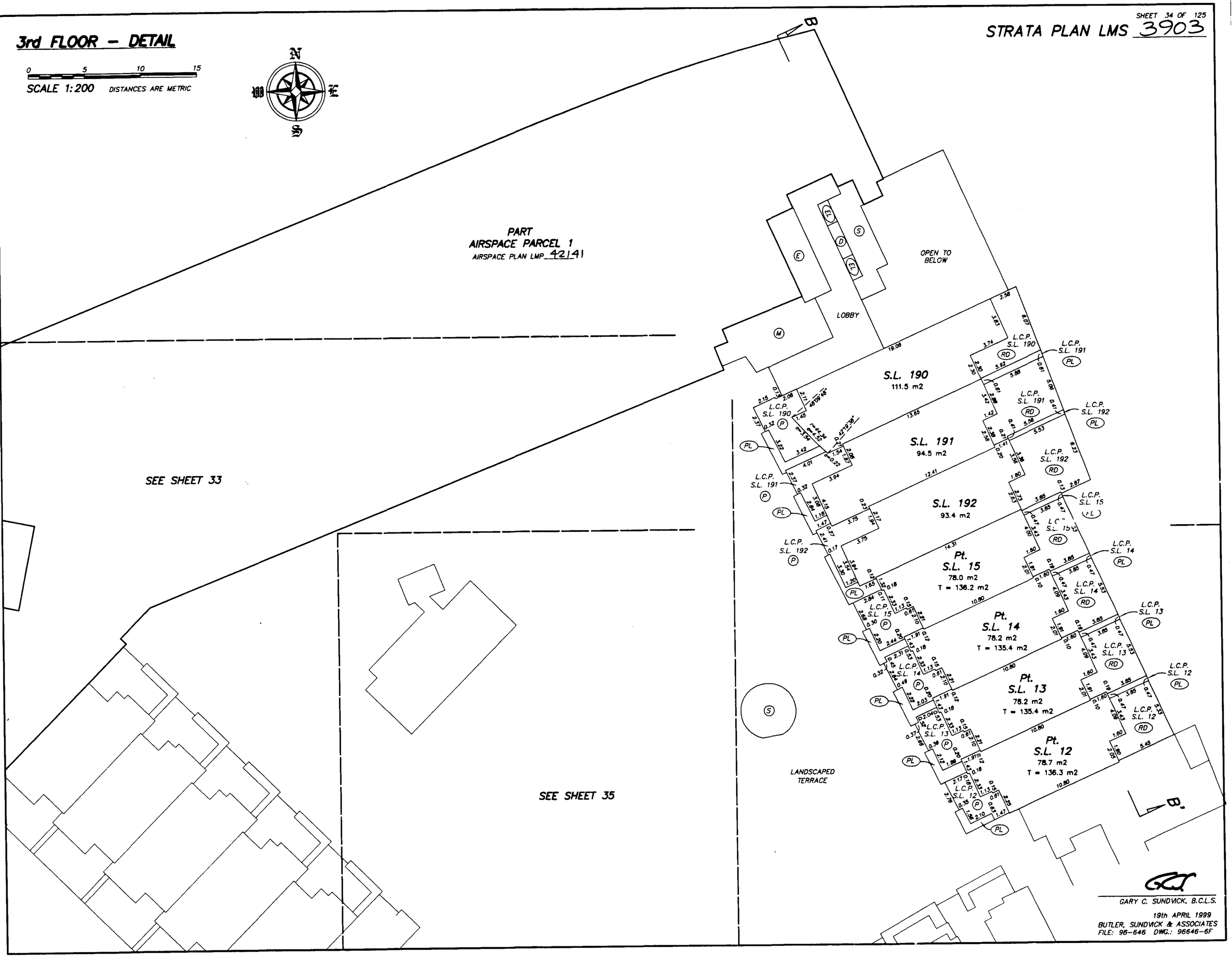
3rd FLOOR - DETAIL
0 5 10 15
SCALE 1:200 DISTANCES ARE METRIC
N
E
S
W
SHEET 34 OF 125
STRATA PLAN LMS 3903
PART
AIRSPACE PARCEL 1
AIRSPACE PLAN LMP 42141
SEE SHEET 33
SEE SHEET 35
OPEN TO BELOW
LOBBY
LANDSCAPED TERRACE
S.L. 190
111.5 m2
S.L. 191
94.5 m2
S.L. 192
93.4 m2
Pt. S.L. 15
78.0 m2
T = 136.2 m2
Pt. S.L. 14
78.2 m2
T = 135.4 m2
Pt. S.L. 13
78.2 m2
T = 135.4 m2
Pt. S.L. 12
78.7 m2
T = 136.3 m2
L.C.P. S.L. 190
L.C.P. S.L. 191
L.C.P. S.L. 192
L.C.P. S.L. 15
L.C.P. S.L. 14
L.C.P. S.L. 13
L.C.P. S.L. 12
B
B'
GARY C. SUNDVICK, B.C.L.S.
19th APRIL 1999
BUTLER, SUNDVICK & ASSOCIATES
FILE: 96-646 DWG.: 96646-6F

FILED LMLMS3903 P20898 2004-12-24-15.14.40.148505

STRATA PLAN LMS 3903

3rd FLOOR - DETAIL

0 5 10 15

SCALE 1:200 DISTANCES ARE METRIC

N W E S

SEE SHEET 34

SEE SHEET 33

LANDSCAPED TERRACE

S.L. 376
106.5 m2

S.L. 377
115.2 m2

S.L. 378
95.0 m2

Pt. S.L. 11
105.4 m2

Pt. S.L. 10
103.9 m2

Pt. S.L. 9
103.9 m2

Pt. S.L. 8
103.9 m2

Pt. S.L. 7
104.2 m2

Pt. S.L. 6
115.8 m2

AMENITY ROOM

LOBBY

CORRIDOR

L.C.P. S.L. 376 (RD)

L.C.P. S.L. 377 (B)

L.C.P. S.L. 378 (RD)

L.C.P. S.L. 11 (RD)

L.C.P. S.L. 10 (RD)

L.C.P. S.L. 9 (RD)

L.C.P. S.L. 8 (RD)

L.C.P. S.L. 7 (RD)

L.C.P. S.L. 6 (P)

L.C.P. S.L. 11 (P)

L.C.P. S.L. 10 (P)

L.C.P. S.L. 9 (P)

L.C.P. S.L. 8 (P)

L.C.P. S.L. 7 (P)

A A' B B' C C'

GARY C. SUNDVICK, B.C.L.S.

19th APRIL 1999

BUTLER, SUNDVICK & ASSOCIATES

FILE: 96-646 DWG.: 96646-6F

FILED LMLMS3903 P20898 2004-12-24-15.14.40.148505

STRATA PLAN LMS 3903

5th FLOOR

0 25 50

SCALE 1 : 500 DISTANCES ARE METRIC

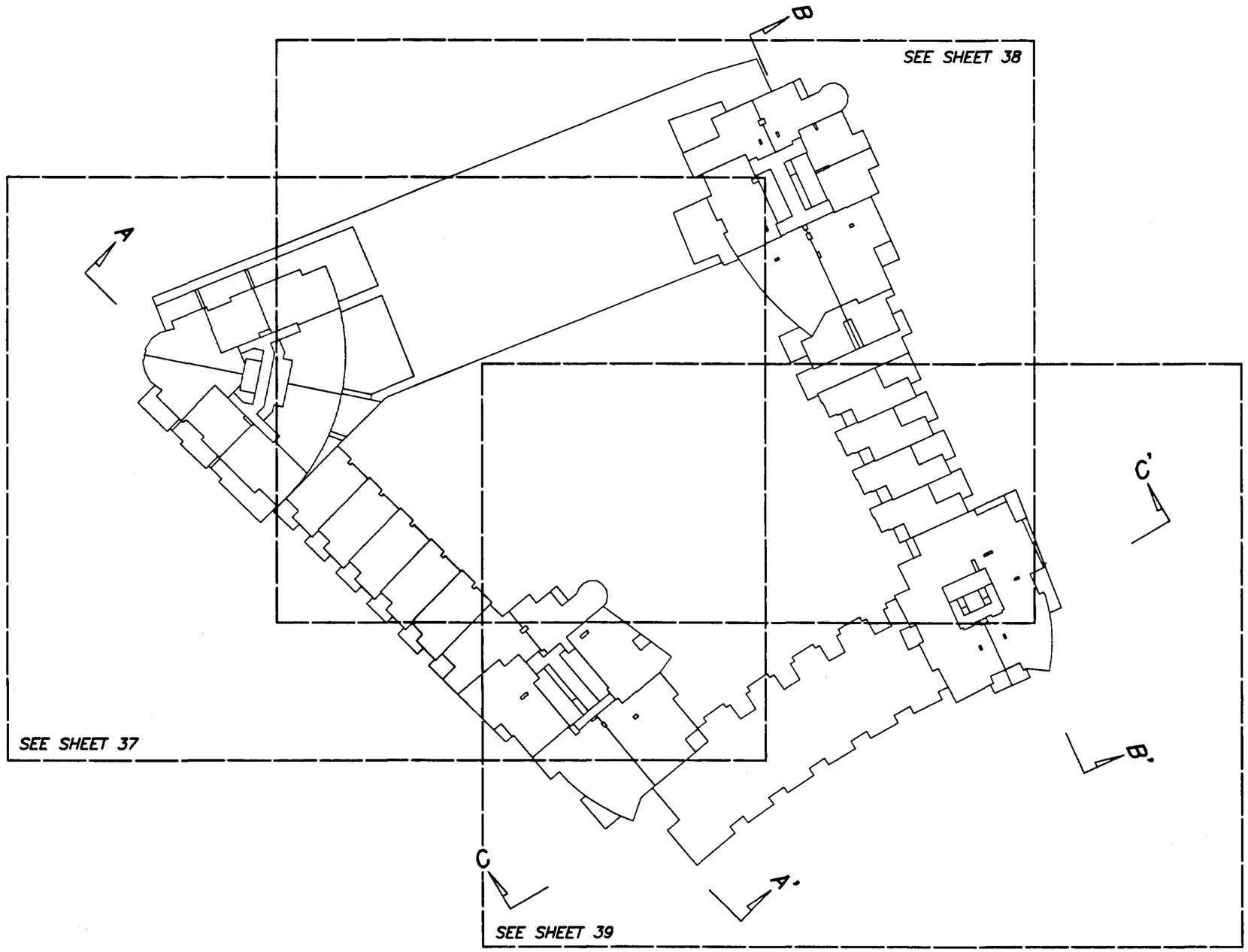

GARY C. SUNDVICK, B.C.L.S.

19th APRIL 1999

BUTLER, SUNDVICK & ASSOCIATES

FILE: 98-646 DWG.: 96646-6F

FILED LMLMS3903 P20898 2004-12-24-15.14.40.148505

STRATA PLAN LMS 3903

5th FLOOR – DETAIL

0 5 10 15

SCALE 1:200 DISTANCES ARE METRIC

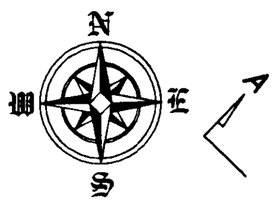

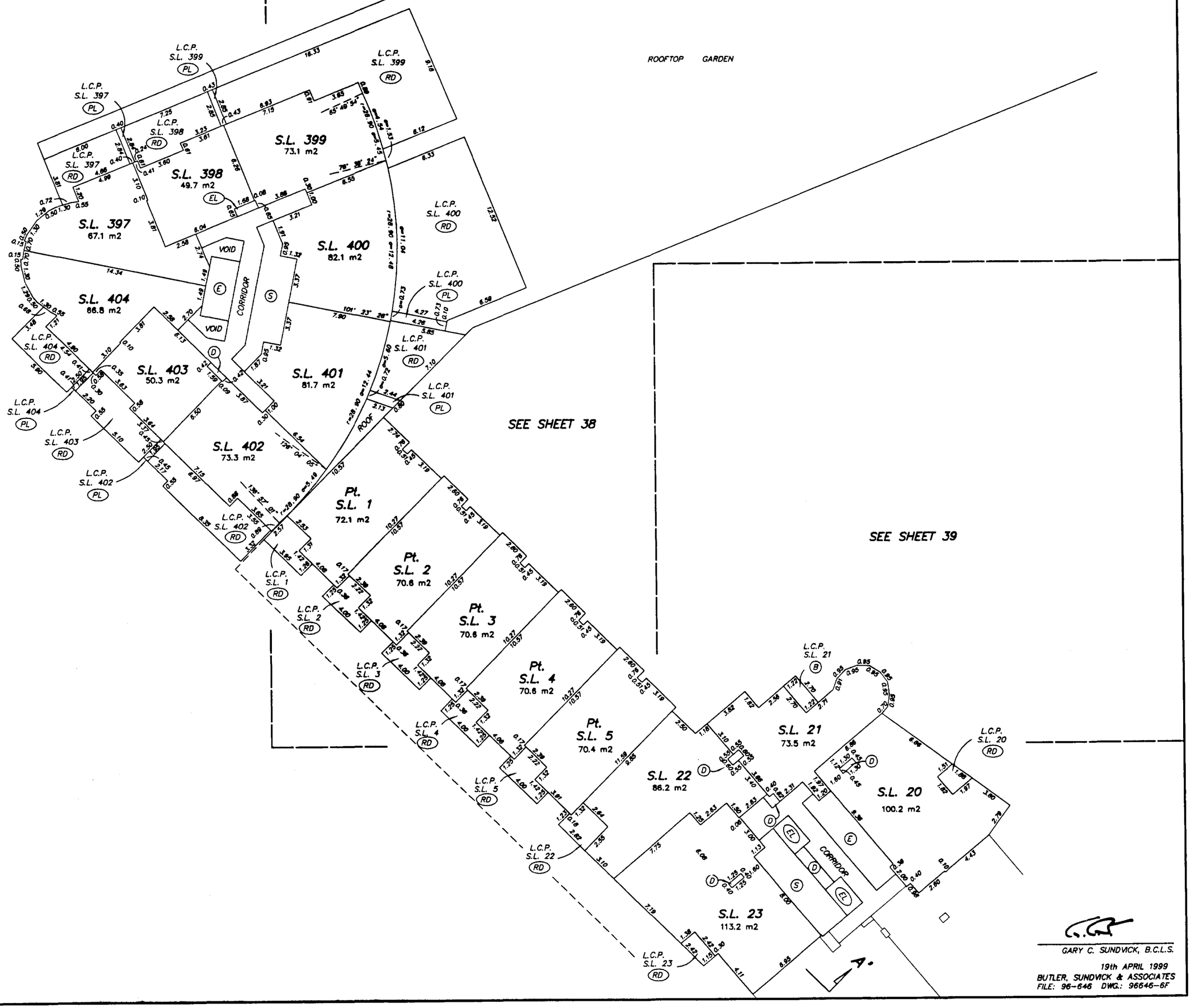

GARY C. SUNDVICK, B.C.L.S.

19th APRIL 1999

BUTLER, SUNDVICK & ASSOCIATES

FILE: 96-646 DWG.: 96646-6F

FILED LMLMS3903 P20898 2004-12-24-15.14.40.148505

STRATA PLAN LMS 3903

5th FLOOR – DETAIL

0 5 10 15

SCALE 1:200 DISTANCES ARE METRIC

N W E S

ROOFTOP GARDEN

SEE SHEET 37

SEE SHEET 39

B

S.L. 194 71.6 m2

S.L. 193 70.1 m2

S.L. 195 49.5 m2

S.L. 196 48.9 m2

S.L. 199 93.0 m2

S.L. 197 118.6 m2

S.L. 198 117.7 m2

CORRIDOR

L.C.P. S.L. 194 (B)

L.C.P. S.L. 193 (RD)

L.C.P. S.L. 199 (RD)

L.C.P. S.L. 197 (B)

L.C.P. S.L. 197 (RD)

L.C.P. S.L. 198 (RD)

L.C.P. S.L. 197 (PL)

L.C.P. S.L. 198 (PL)

SEE DETAIL

ROOF

OPEN TO S.L. 15 BELOW

Pt. S.L. 15 58.2 m2

OPEN TO S.L. 14 BELOW

L.C.P S.L. 15 (RD)

Pt. S.L. 14 57.2 m2

OPEN TO S.L. 13 BELOW

L.C.P S.L. 14 (RD)

Pt. S.L. 13 57.2 m2

OPEN TO S.L. 12 BELOW

L.C.P S.L. 13 (RD)

Pt. S.L. 12 57.6 m2

L.C.P S.L. 12 (RD)

B'

DETAIL

NOT TO SCALE

GARY C. SUNDVICK, B.C.L.S.

19th APRIL 1999

BUTLER, SUNDVICK & ASSOCIATES

FILE: 96-646 DWG.: 96646-6F

FILED LMLMS3903 P20898 2004-12-24-15.14.40.148505

STRATA PLAN LMS 3903

5th FLOOR - DETAIL

0 5 10 15

SCALE 1:200 DISTANCES ARE METRIC

N W E S

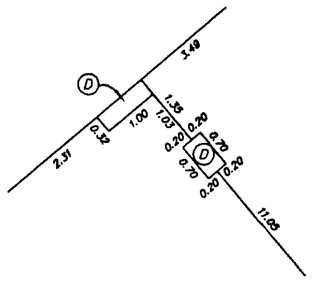

DETAIL
NOT TO SCALE

SEE SHEET 38

SEE SHEET 39

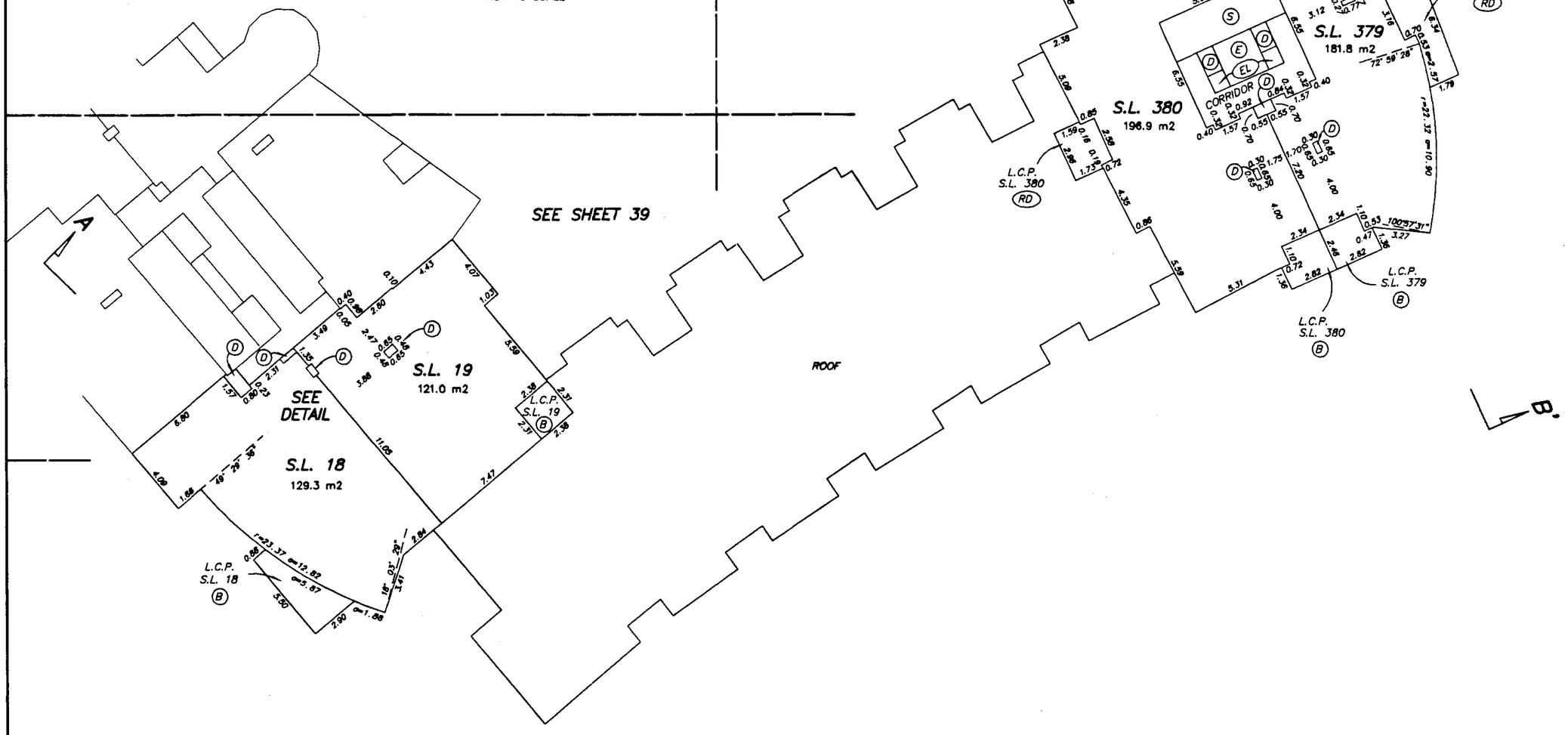

GARY C. SUNDVICK, B.C.L.S.

19th APRIL 1999
BUTLER, SUNDVICK & ASSOCIATES
FILE: 96-646 DWG.: 96646-6F

FILED LMLMS3903 P20898 2004-12-24-15.14.40.148505

TOWER A - 6th FLOOR

STRATA PLAN LMS 3903

0 5 10 15

SCALE 1:200 DISTANCES ARE METRIC

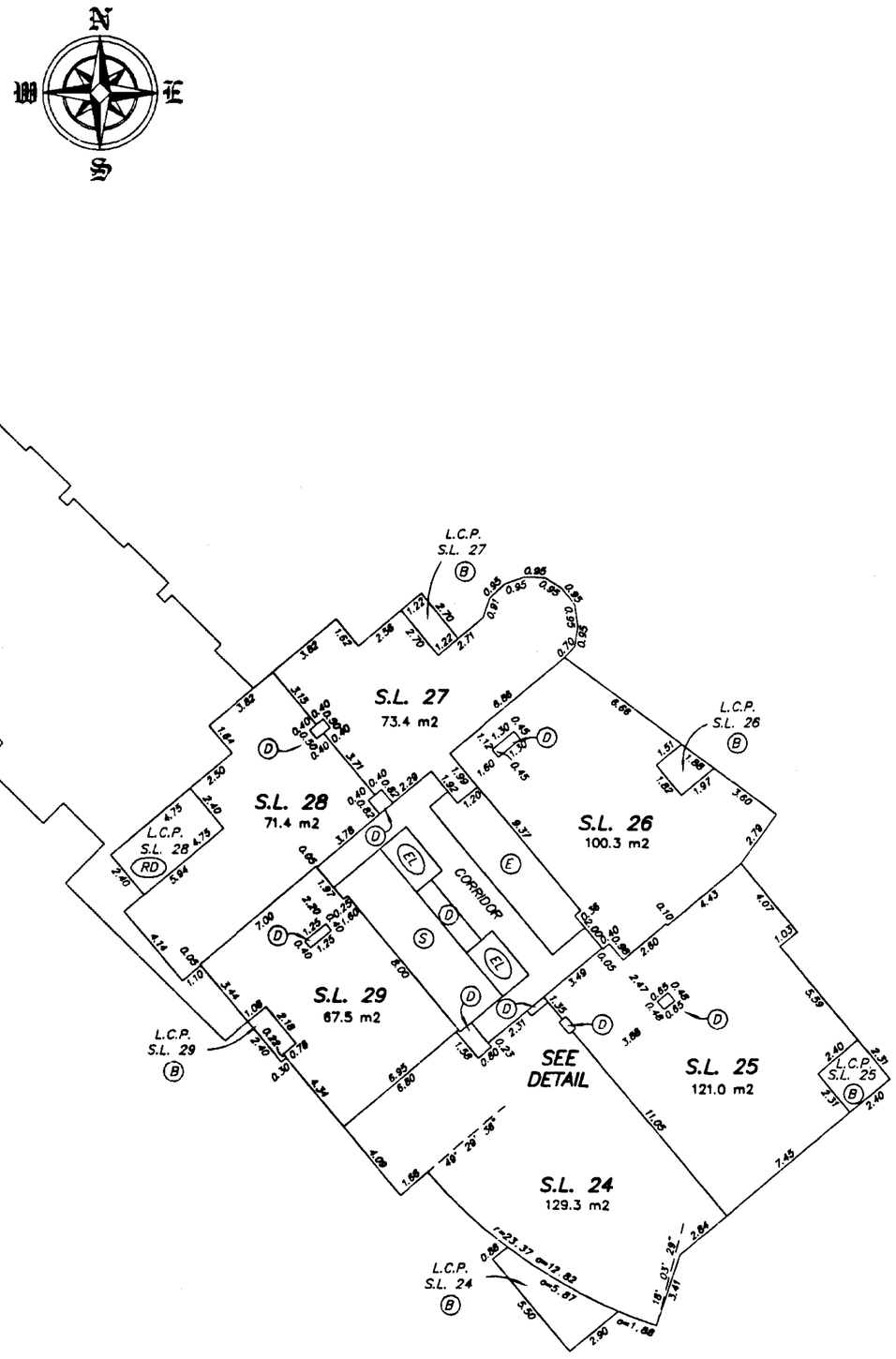

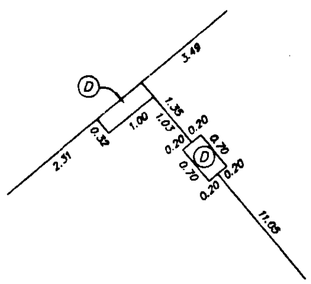

DETAIL

NOT TO SCALE

GARY C. SUNDVICK, B.C.L.S.

19th APRIL 1999

BUTLER, SUNDVICK & ASSOCIATES

FILE: 96-646 DWG.: 96646-6F

FILED LMLMS3903 P20898 2004-12-24-15.14.40.148505

STRATA PLAN LMS 3903

TOWER A - 7th FLOOR

0 5 10 15

SCALE 1:200 DISTANCES ARE METRIC

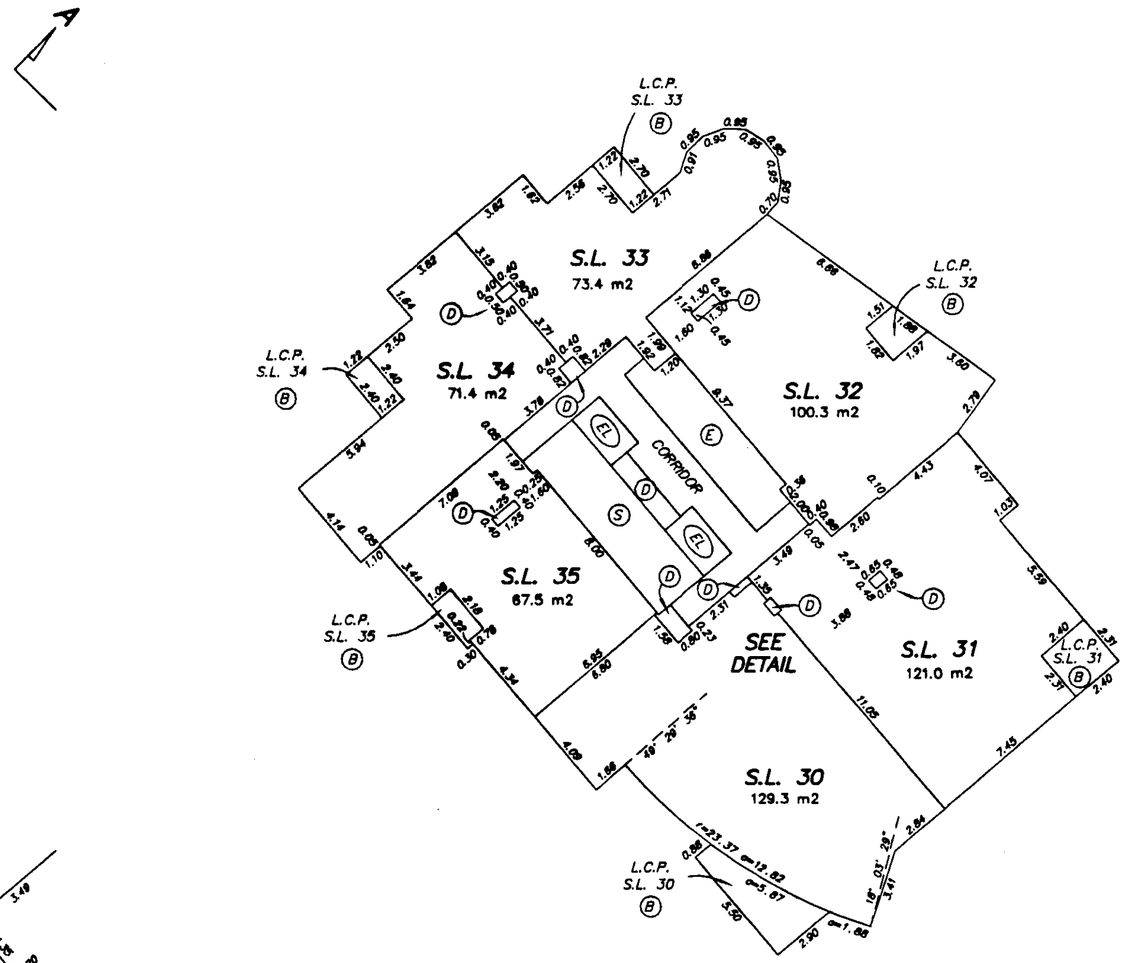

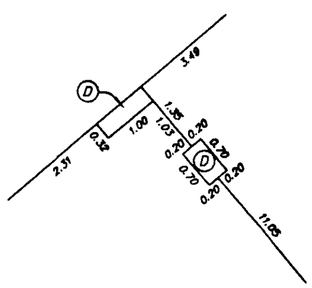

DETAIL

NOT TO SCALE

GARY C. SUNDVICK, B.C.L.S.

19th APRIL 1999

BUTLER, SUNDVICK & ASSOCIATES

FILE: 96-646 DWG.: 96646-6F

FILED LMLMS3903 P20898 2004-12-24-15.14.40.148505

STRATA PLAN LMS 3903

TOWER A – 8th FLOOR

0 5 10 15

SCALE 1:200 DISTANCES ARE METRIC

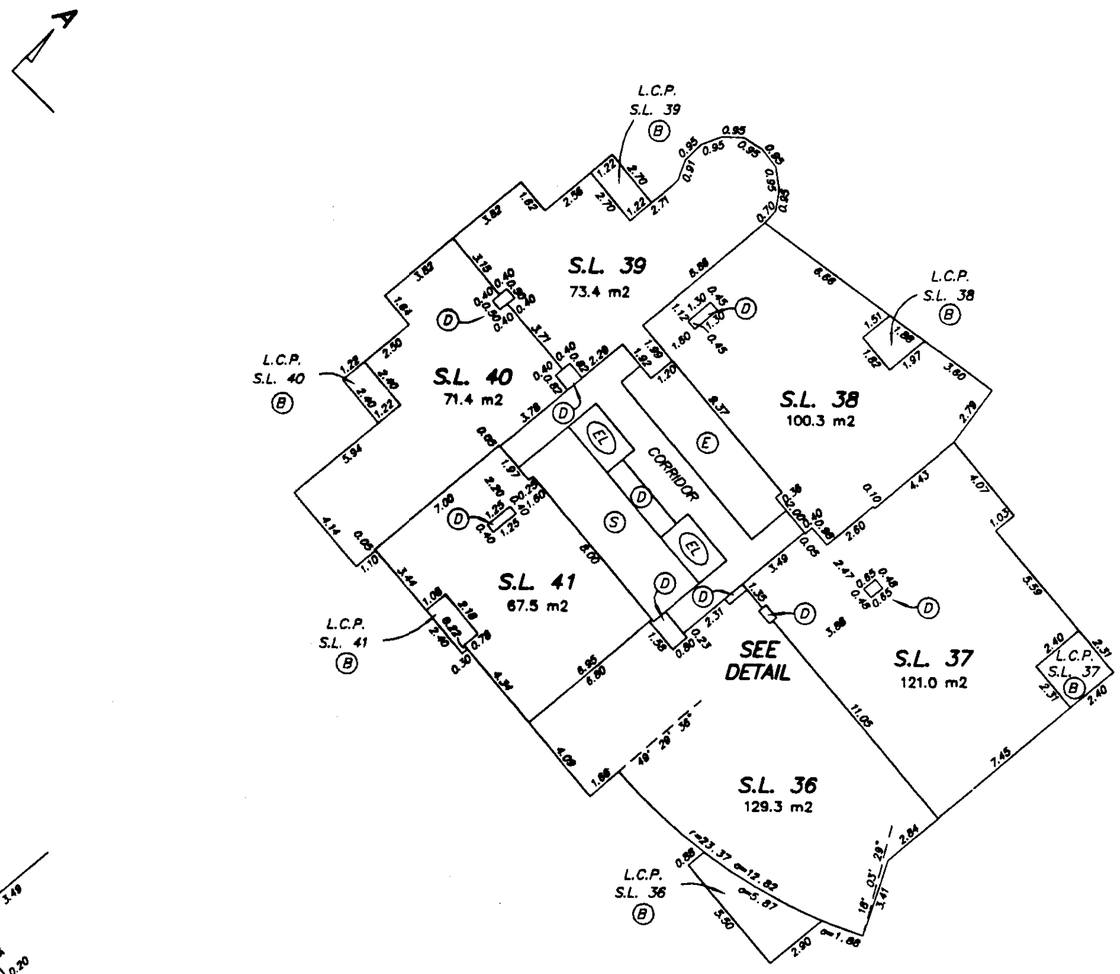

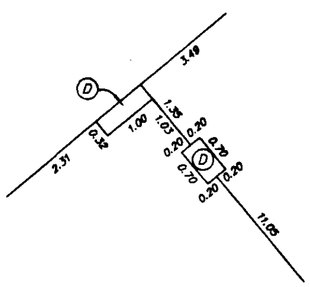

DETAIL

NOT TO SCALE

A.

GARY C. SUNDVICK, B.C.L.S.

19th APRIL 1999
BUTLER, SUNDVICK & ASSOCIATES
FILE: 96-646 DWG.: 96646-6F

TOWER A – 9th FLOOR

STRATA PLAN LMS 3903

0 5 10 15

SCALE 1:200 DISTANCES ARE METRIC

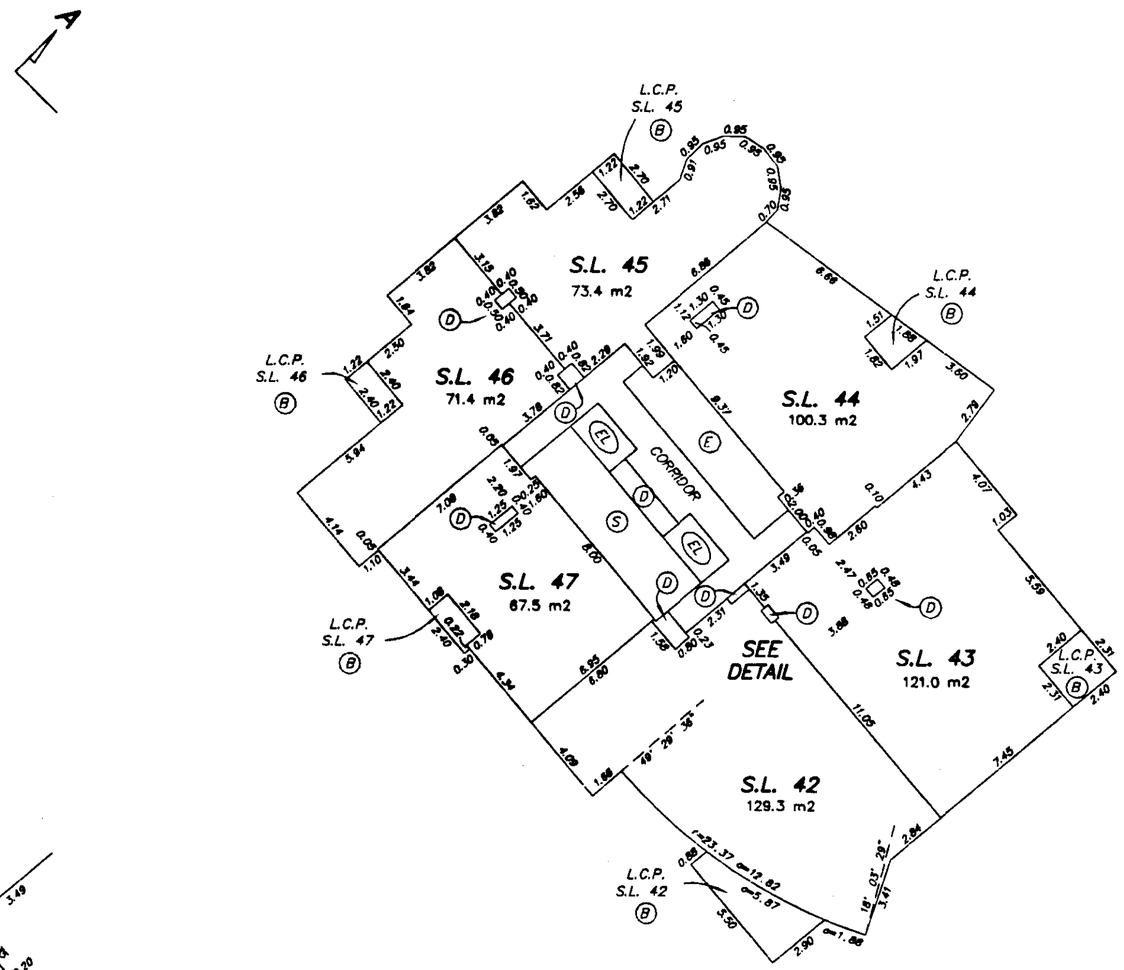

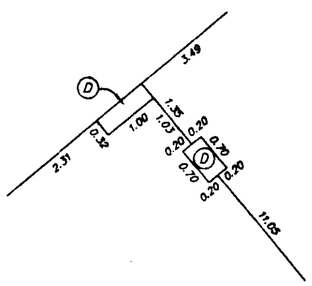

DETAIL

NOT TO SCALE

GARY C. SUNDVICK, B.C.L.S.

19th APRIL 1999

BUTLER, SUNDVICK & ASSOCIATES

FILE: 96-646 DWG.: 96646-6F

FILED LMLMS3903 P20898 2004-12-24-15.14.40.148505

STRATA PLAN LMS 3903

TOWER A – 10th FLOOR

0 5 10 15

SCALE 1:200 DISTANCES ARE METRIC

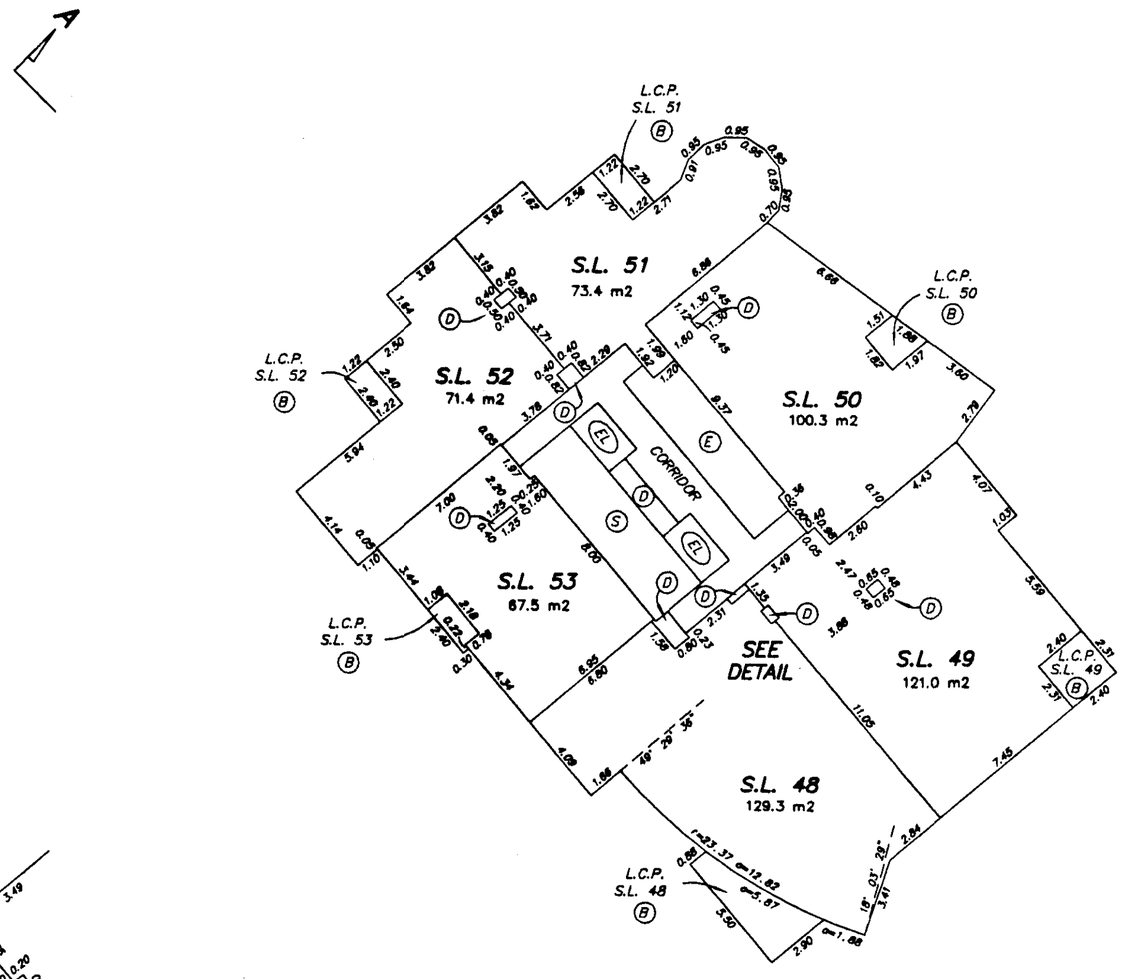

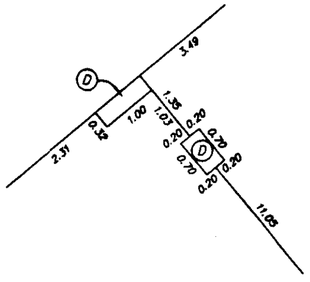

DETAIL

NOT TO SCALE

GARY C. SUNDVICK, B.C.L.S.

19th APRIL 1999
BUTLER, SUNDVICK & ASSOCIATES
FILE: 96-646 DWG.: 96646-6F

FILED LMLMS3903 P20898 2004-12-24-15.14.40.148505

TOWER A – 11th FLOOR

STRATA PLAN LMS 3903

0 5 10 15

SCALE 1:200 DISTANCES ARE METRIC

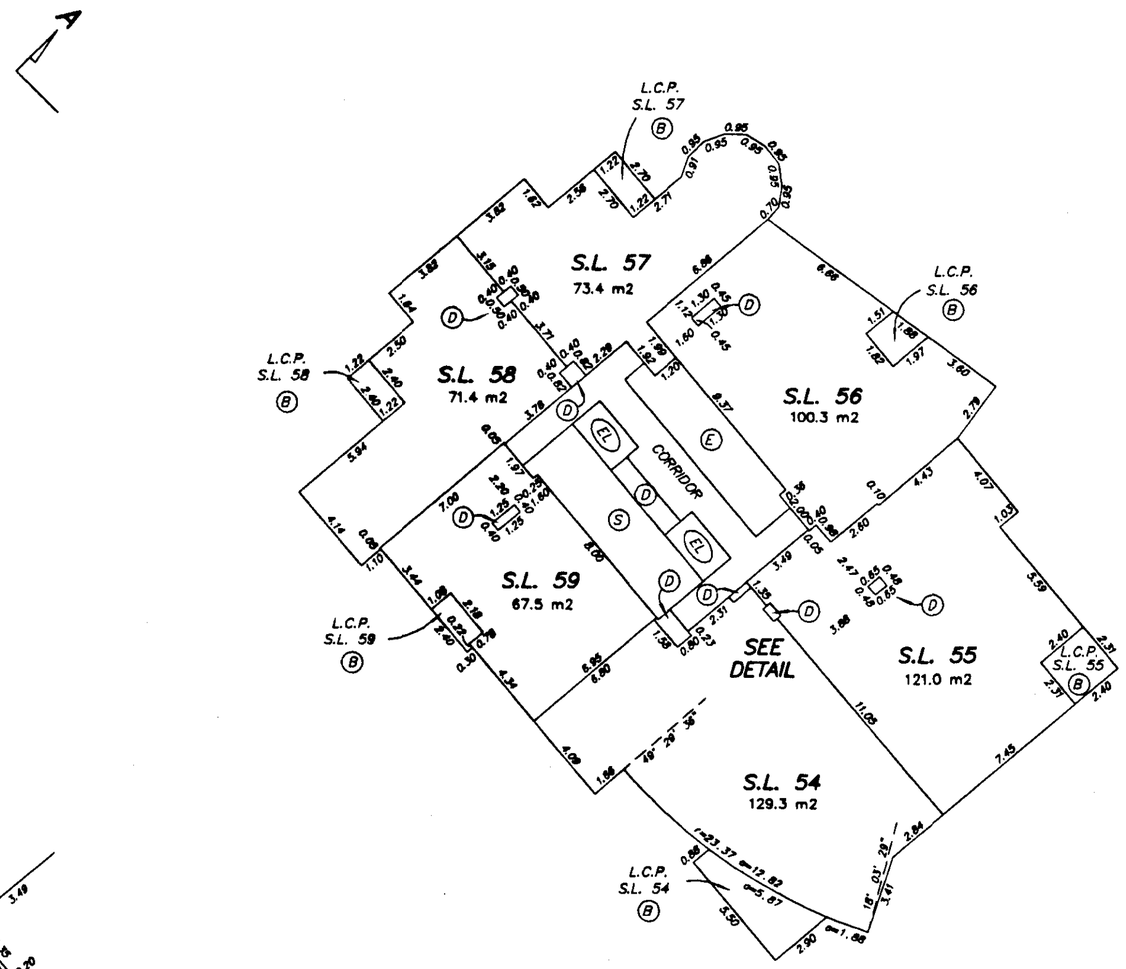

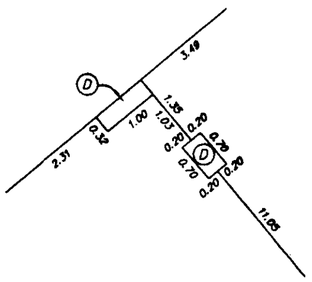

DETAIL

NOT TO SCALE

GARY C. SUNDVICK, B.C.L.S.

19th APRIL 1999

BUTLER, SUNDVICK & ASSOCIATES

FILE: 96-646 DWG.: 96646-6F

FILED LMLMS3903 P20898 2004-12-24-15.14.40.148505

TOWER A - 12th FLOOR

STRATA PLAN LMS 3903

0 5 10 15

SCALE 1:200 DISTANCES ARE METRIC

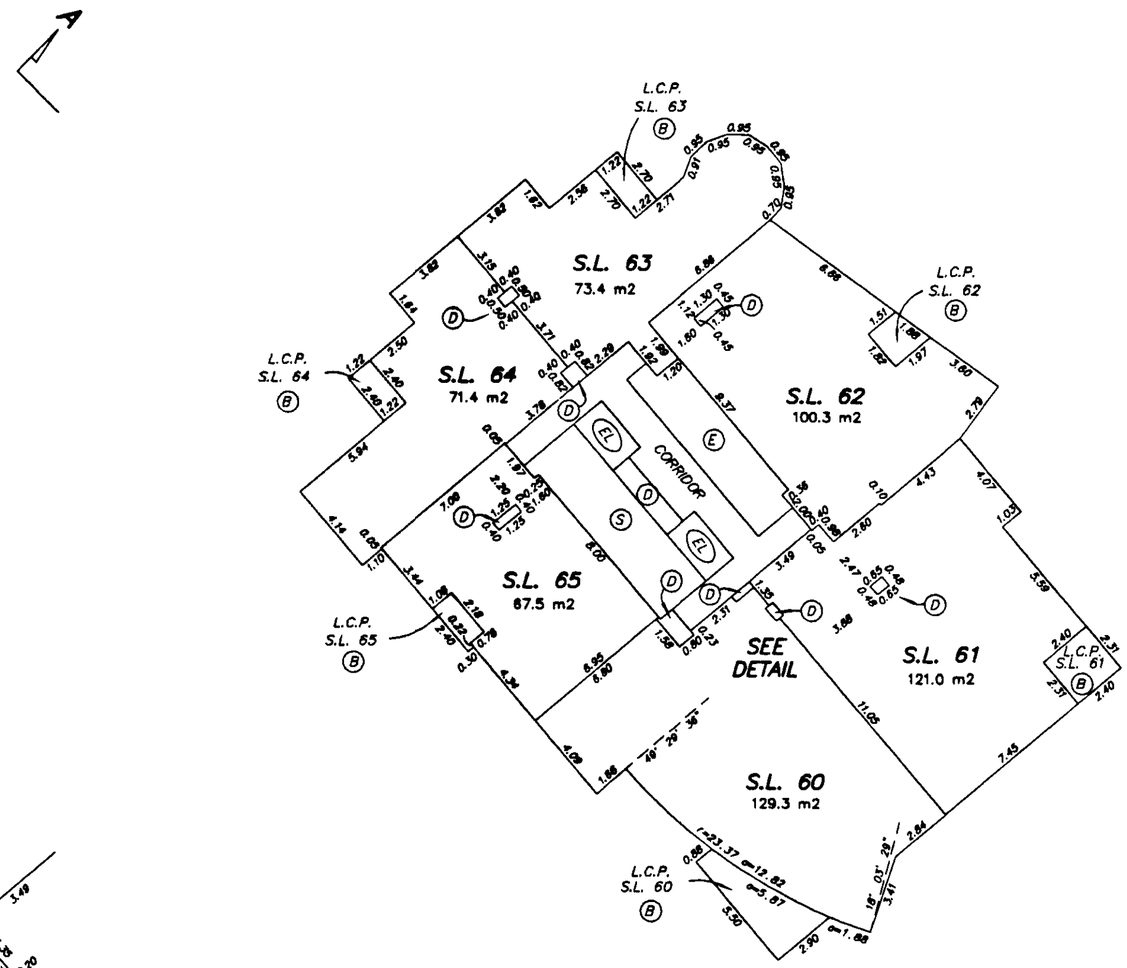

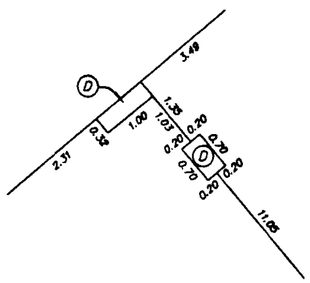

DETAIL

NOT TO SCALE

CARY C. SUNDVICK, B.C.L.S.

19th APRIL 1999

BUTLER, SUNDVICK & ASSOCIATES

FILE: 96-646 DWG.: 96646-6F

FILED LMLMS3903 P20898 2004-12-24-15.14.40.148505

STRATA PLAN LMS 3903

TOWER A - 15th FLOOR

0 5 10 15

SCALE 1:200 DISTANCES ARE METRIC

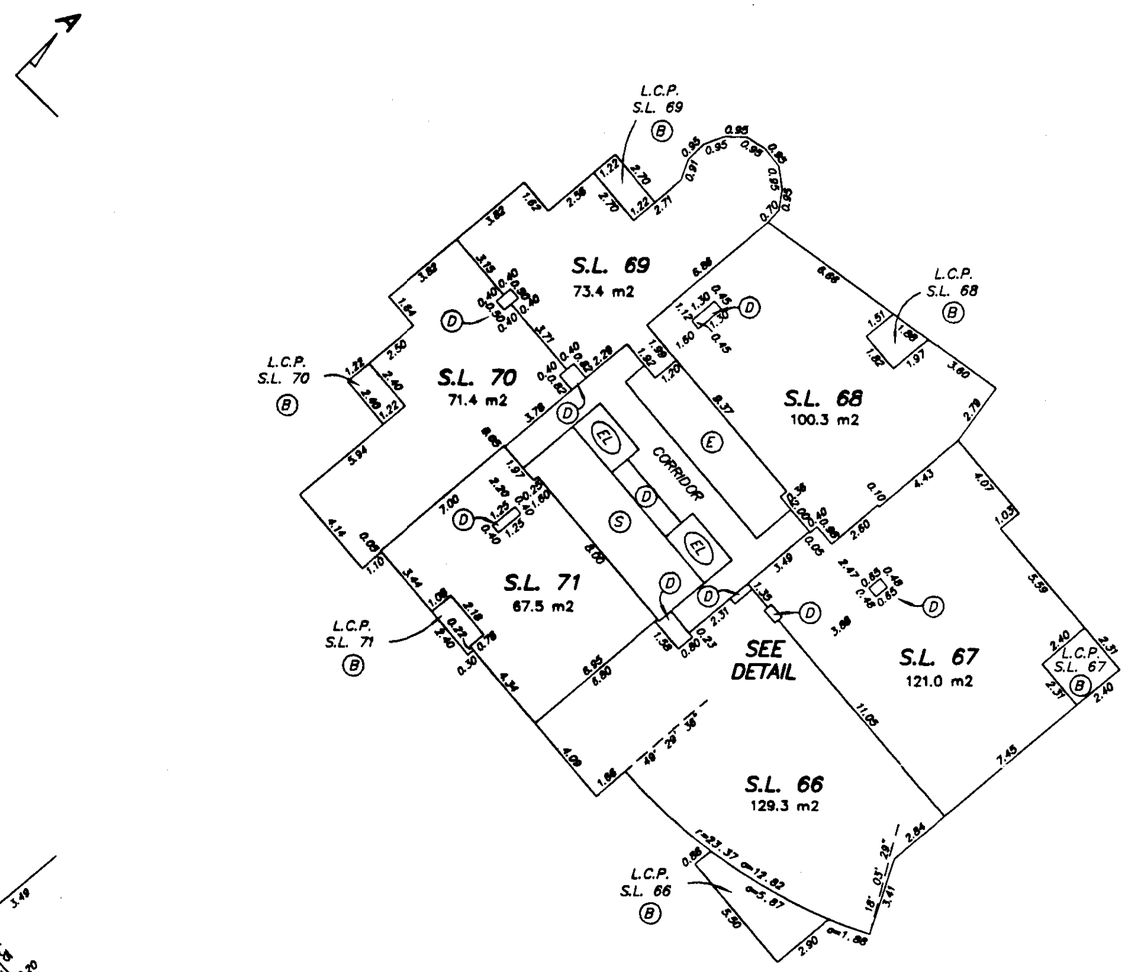

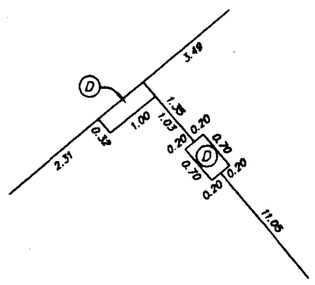

DETAIL

NOT TO SCALE

GARY C. SUNDVICK, B.C.L.S.

19th APRIL 1999

BUTLER, SUNDVICK & ASSOCIATES

FILE: 96-646 DWG.: 96646-6F

FILED LMLMS3903 P20898 2004-12-24-15.14.40.148505

TOWER A – 16th FLOOR

STRATA PLAN LMS 3903

0 5 10 15

SCALE 1:200 DISTANCES ARE METRIC

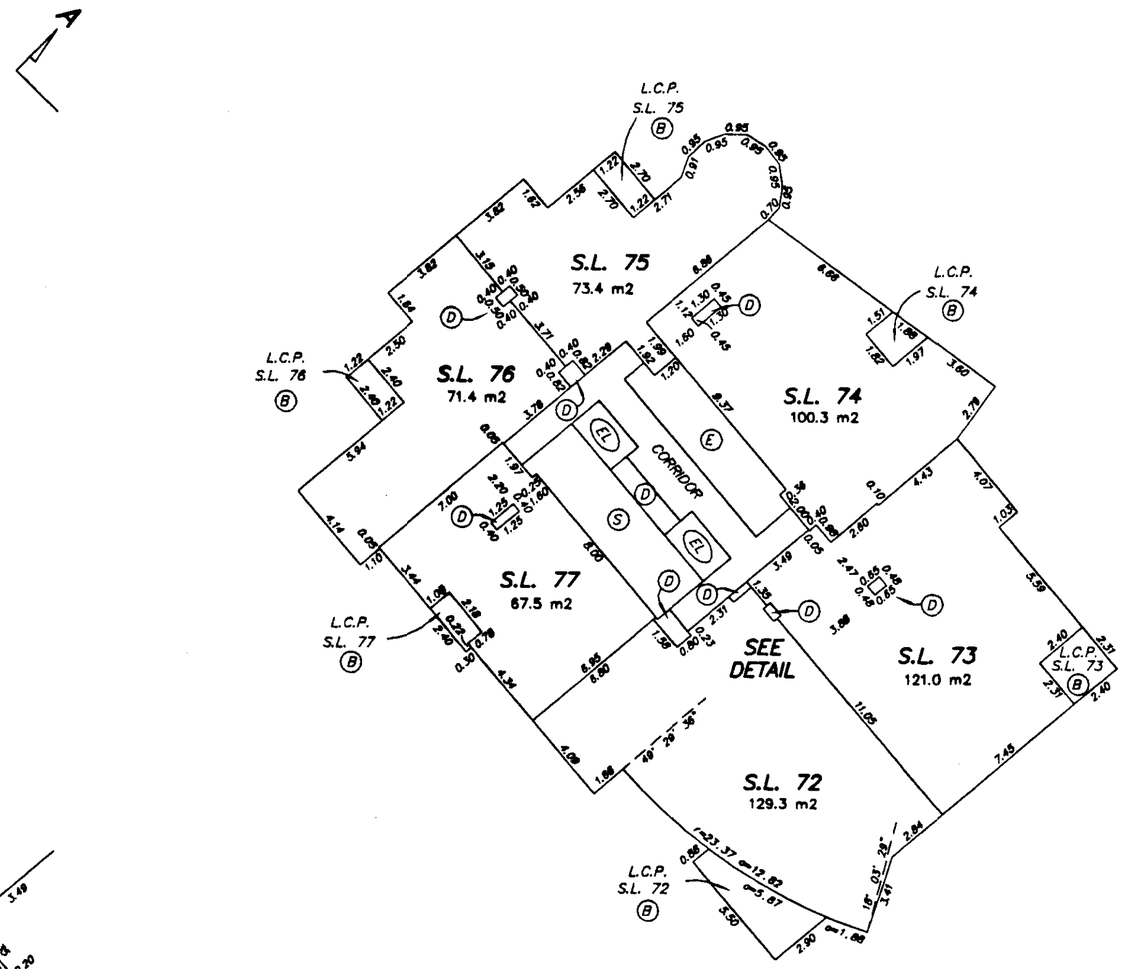

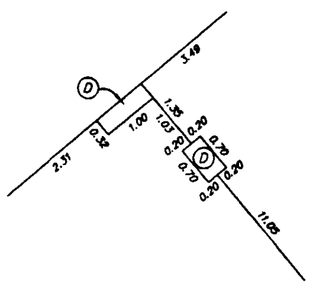

DETAIL

NOT TO SCALE

GARY C. SUNDVICK, B.C.L.S.

19th APRIL 1999

BUTLER, SUNDVICK & ASSOCIATES

FILE: 96-646 DWG.: 96646-6F

FILED LMLMS3903 P20898 2004-12-24-15.14.40.148505

TOWER A - 17th FLOOR

STRATA PLAN LMS 3903

0 5 10 15

SCALE 1:200 DISTANCES ARE METRIC

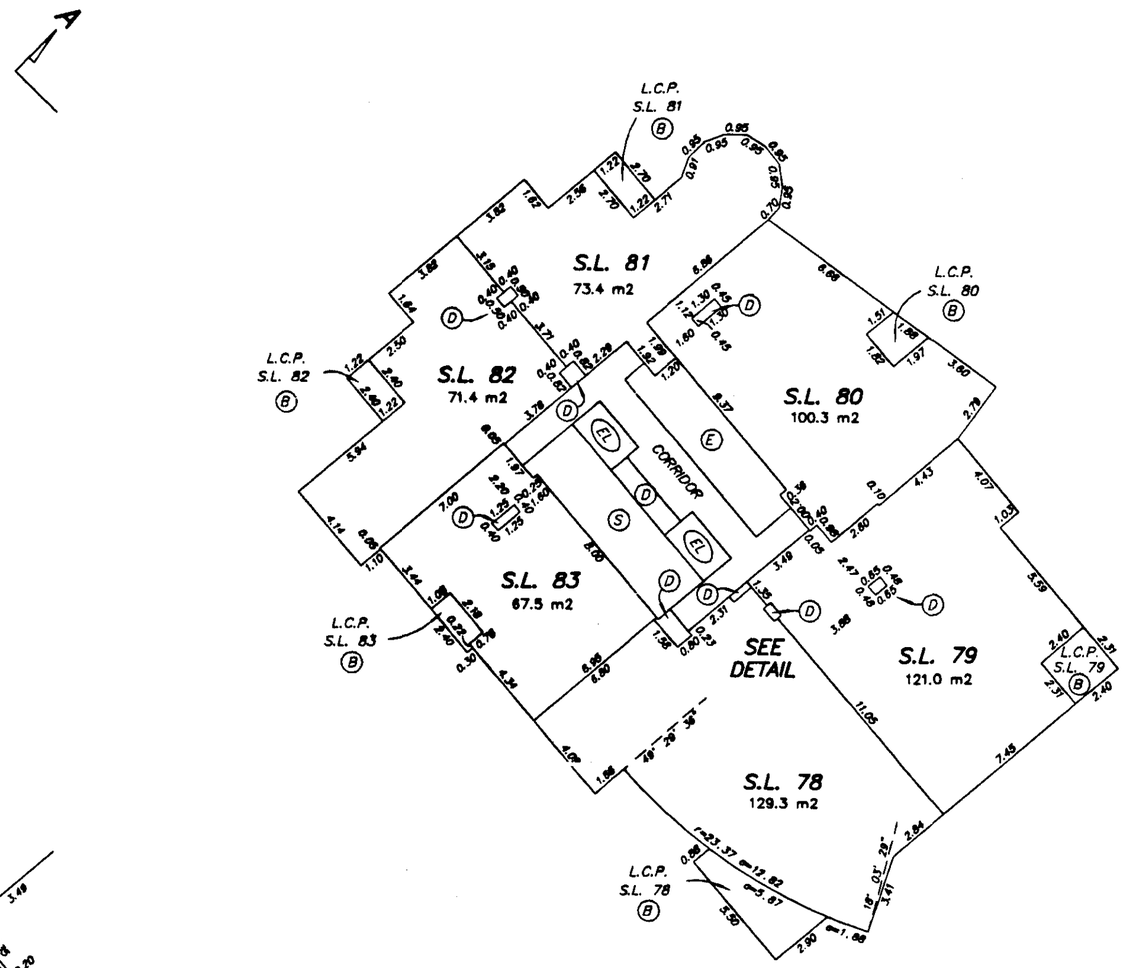

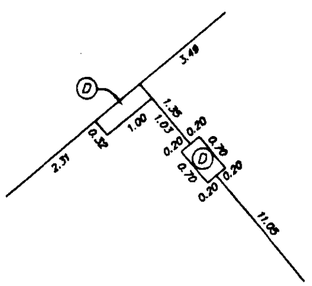

DETAIL

NOT TO SCALE

GARY C. SUNDVICK, B.C.L.S.

19th APRIL 1999

BUTLER, SUNDVICK & ASSOCIATES

FILE: 96-646 DWG.: 96646-6F

FILED LMLMS3903 P20898 2004-12-24-15.14.40.148505

TOWER A – 18th FLOOR

STRATA PLAN LMS 3903

0 5 10 15

SCALE 1:200 DISTANCES ARE METRIC

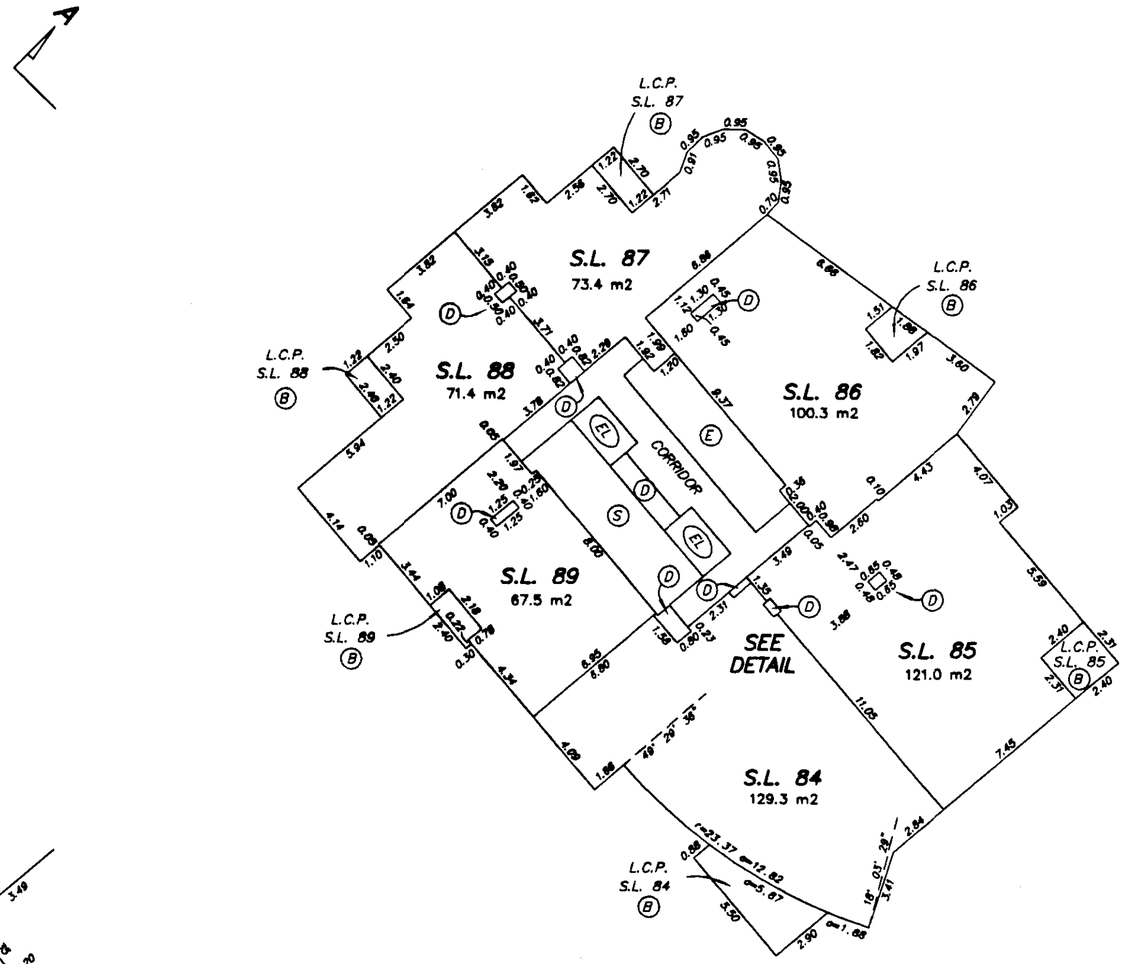

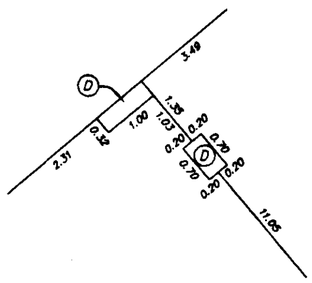

DETAIL

NOT TO SCALE

GARY C. SUNDVICK, B.C.L.S.

19th APRIL 1999

BUTLER, SUNDVICK & ASSOCIATES

FILE: 96-646 DWG.: 96646-6F

FILED LMLMS3903 P20898 2004-12-24-15.14.40.148505

STRATA PLAN LMS 3903

TOWER A – 19th FLOOR

0 5 10 15

SCALE 1:200 DISTANCES ARE METRIC

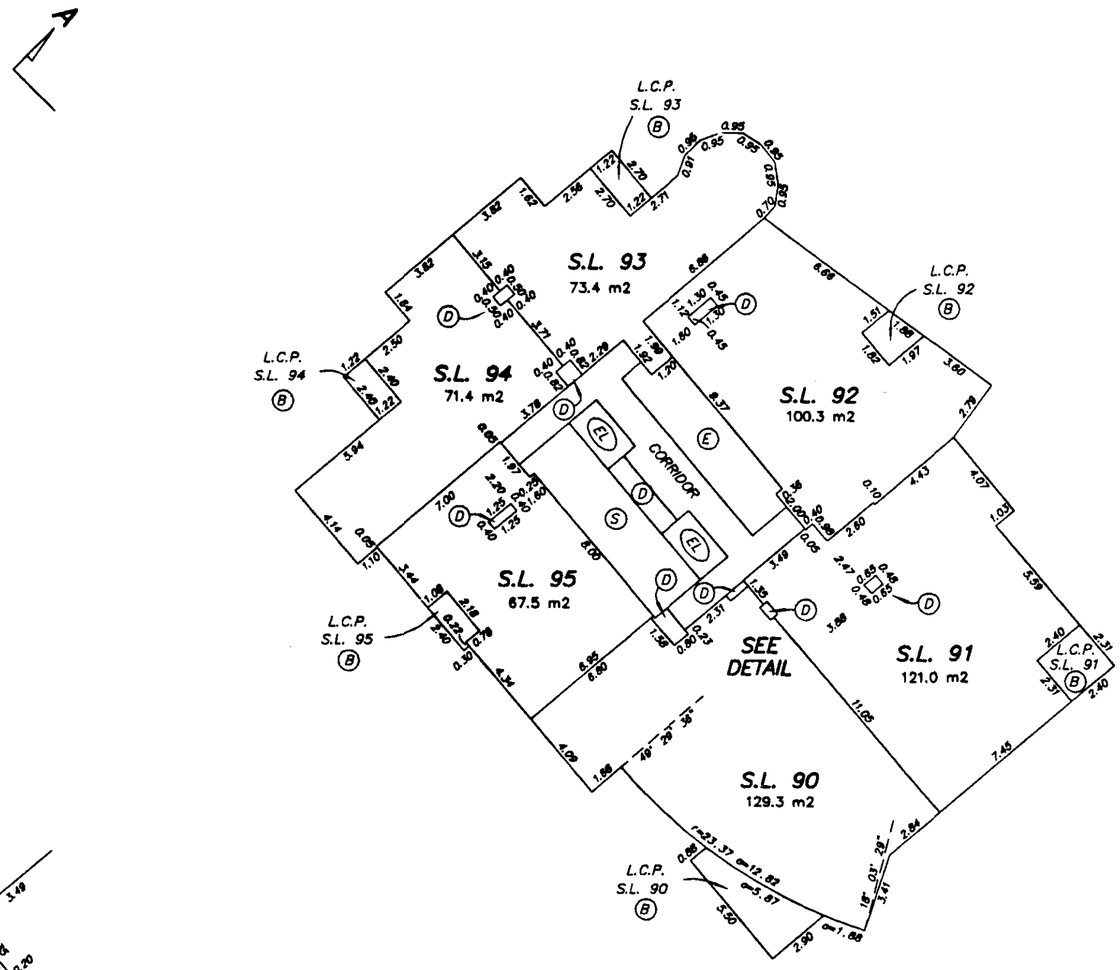

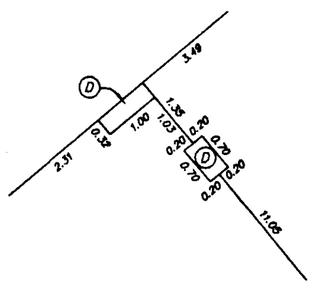

DETAIL

NOT TO SCALE

GARY C. SUNDVICK, B.C.L.S.

19th APRIL 1999

BUTLER, SUNDVICK & ASSOCIATES

FILE: 96-646 DWG.: 96646-6F

FILED LMLMS3903 P20898 2004-12-24-15.14.40.148505

TOWER A - 20th FLOOR

STRATA PLAN LMS 3903

0 5 10 15

SCALE 1:200 DISTANCES ARE METRIC

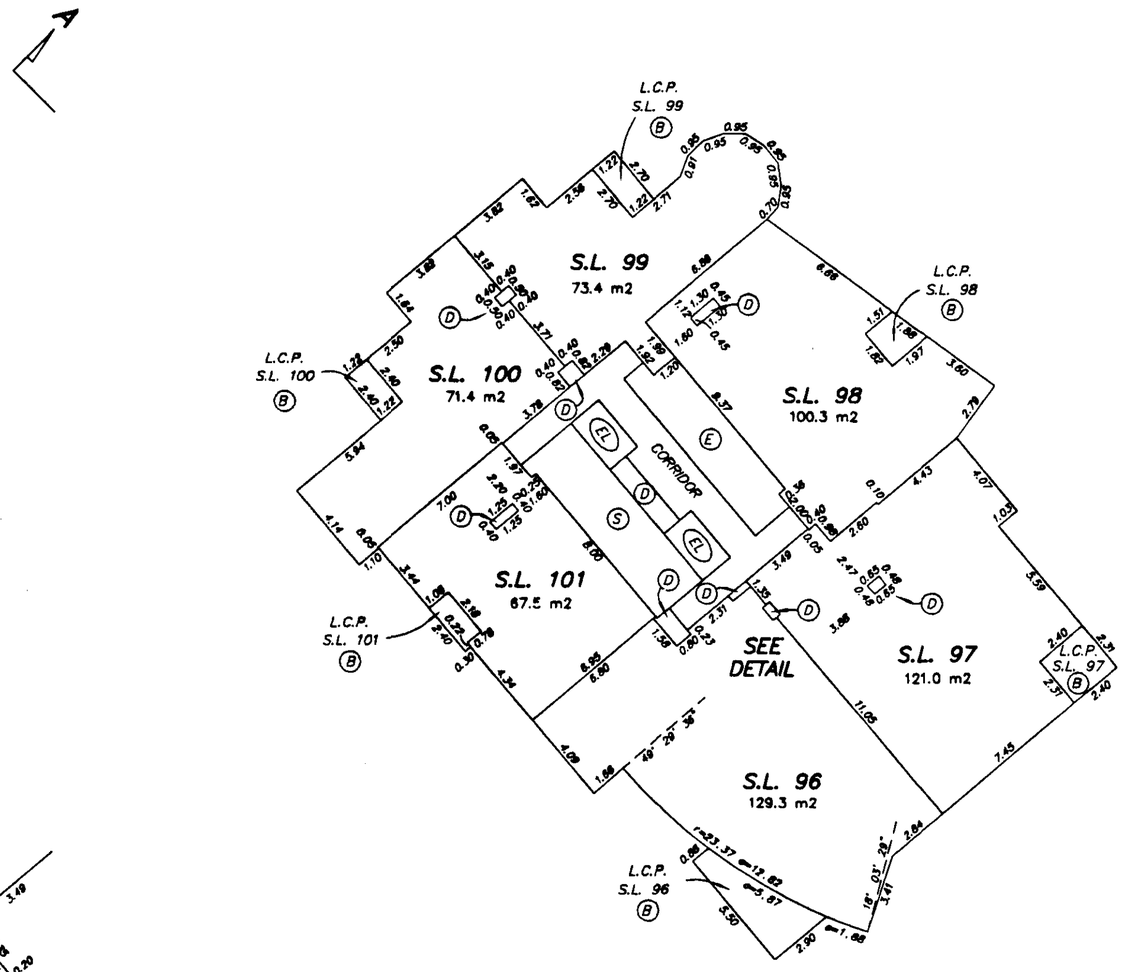

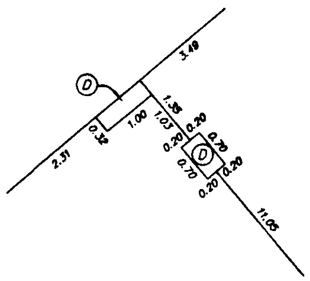

DETAIL

NOT TO SCALE

GARY C. SUNDVICK, B.C.L.S.

19th APRIL 1999

BUTLER, SUNDVICK & ASSOCIATES

FILE: 96-646 DWG.: 96646-6F

FILED LMLMS3903 P20898 2004-12-24-15.14.40.148505

STRATA PLAN LMS 3903

TOWER A - 21st FLOOR

0 5 10 15

SCALE 1:200 DISTANCES ARE METRIC

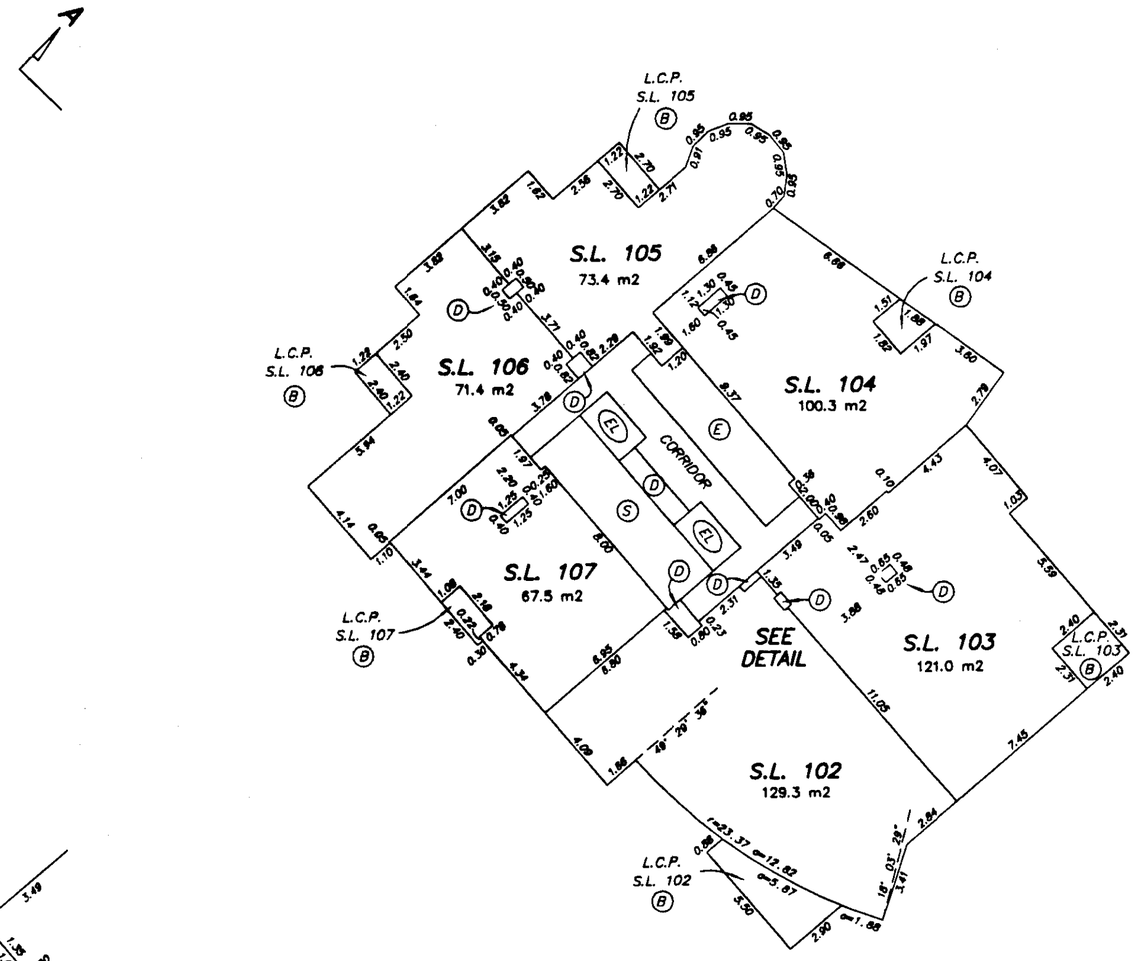

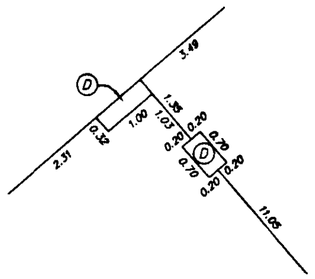

DETAIL

NOT TO SCALE

A.

GARY C. SUNDVICK, B.C.L.S.

19th APRIL 1999

BUTLER, SUNDVICK & ASSOCIATES

FILE: 96-646 DWG.: 96646-6F

FILED LMLMS3903 P20898 2004-12-24-15.14.40.148505

TOWER A - 22nd FLOOR

STRATA PLAN LMS 3903

0 5 10 15

SCALE 1:200 DISTANCES ARE METRIC

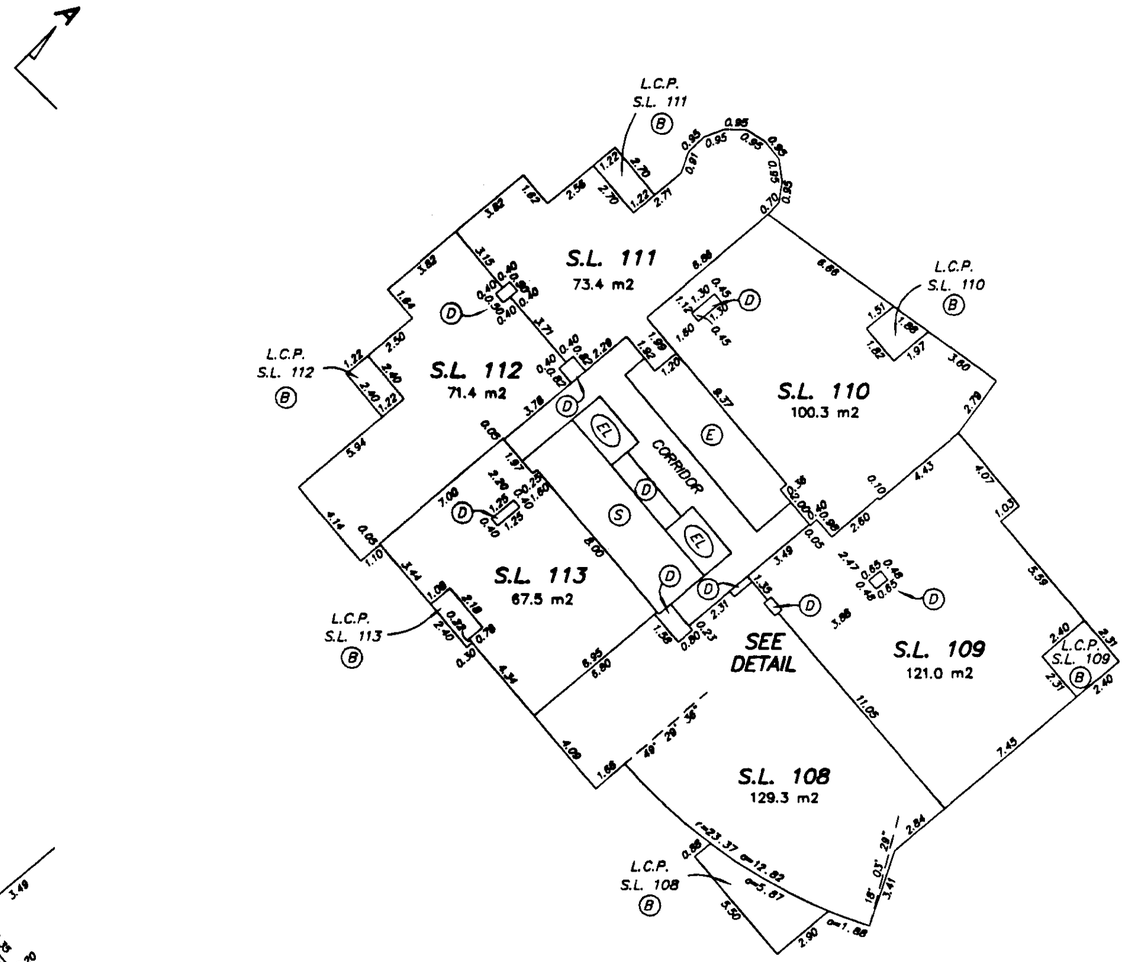

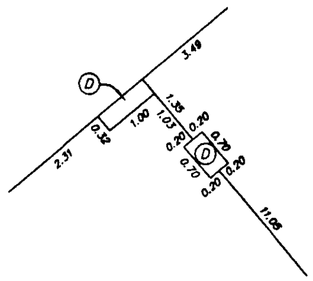

DETAIL

NOT TO SCALE

GARY C. SUNDVICK, B.C.L.S.

19th APRIL 1999

BUTLER, SUNDVICK & ASSOCIATES

FILE: 96-646 DWG.: 96646-6F

TOWER A - 23rd FLOOR

STRATA PLAN LMS 3903

0 5 10 15

SCALE 1:200 DISTANCES ARE METRIC

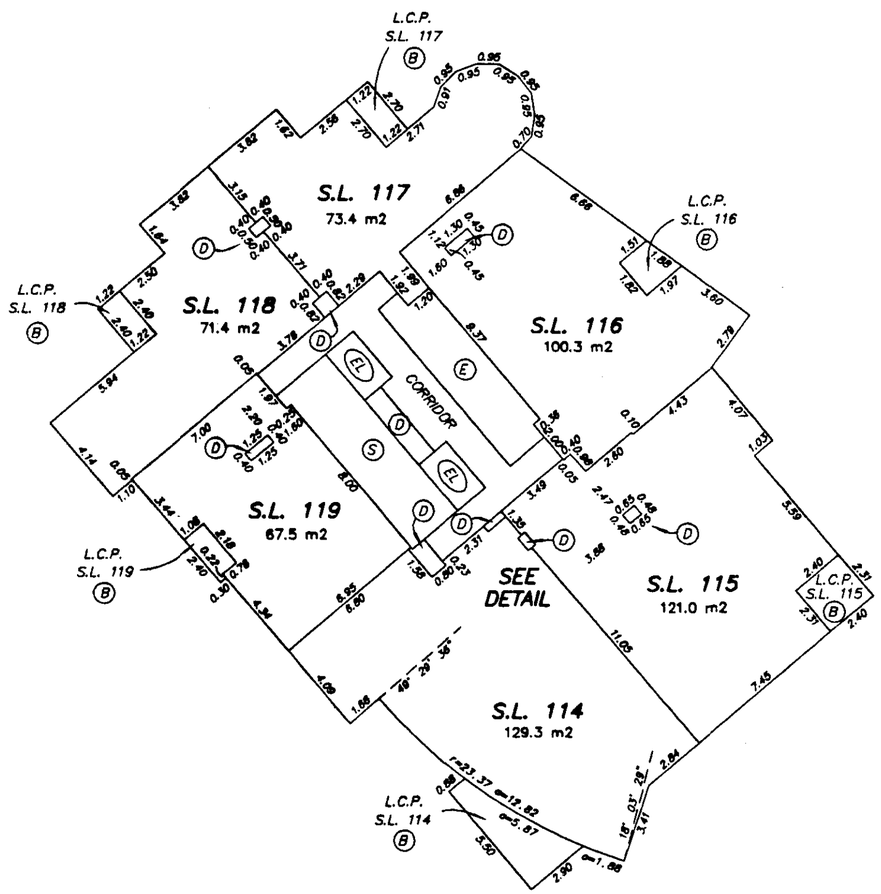

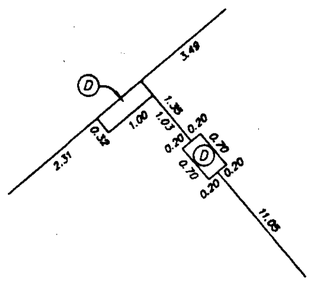

DETAIL

NOT TO SCALE

GARY C. SUNDVICK, B.C.L.S.

19th APRIL 1999

BUTLER, SUNDVICK & ASSOCIATES

FILE: 96-646 DWG.: 96646-6F

FILED LMLMS3903 P20898 2004-12-24-15.14.40.148505

TOWER A - 25th FLOOR

STRATA PLAN LMS 3903

0 5 10 15

SCALE 1:200 DISTANCES ARE METRIC

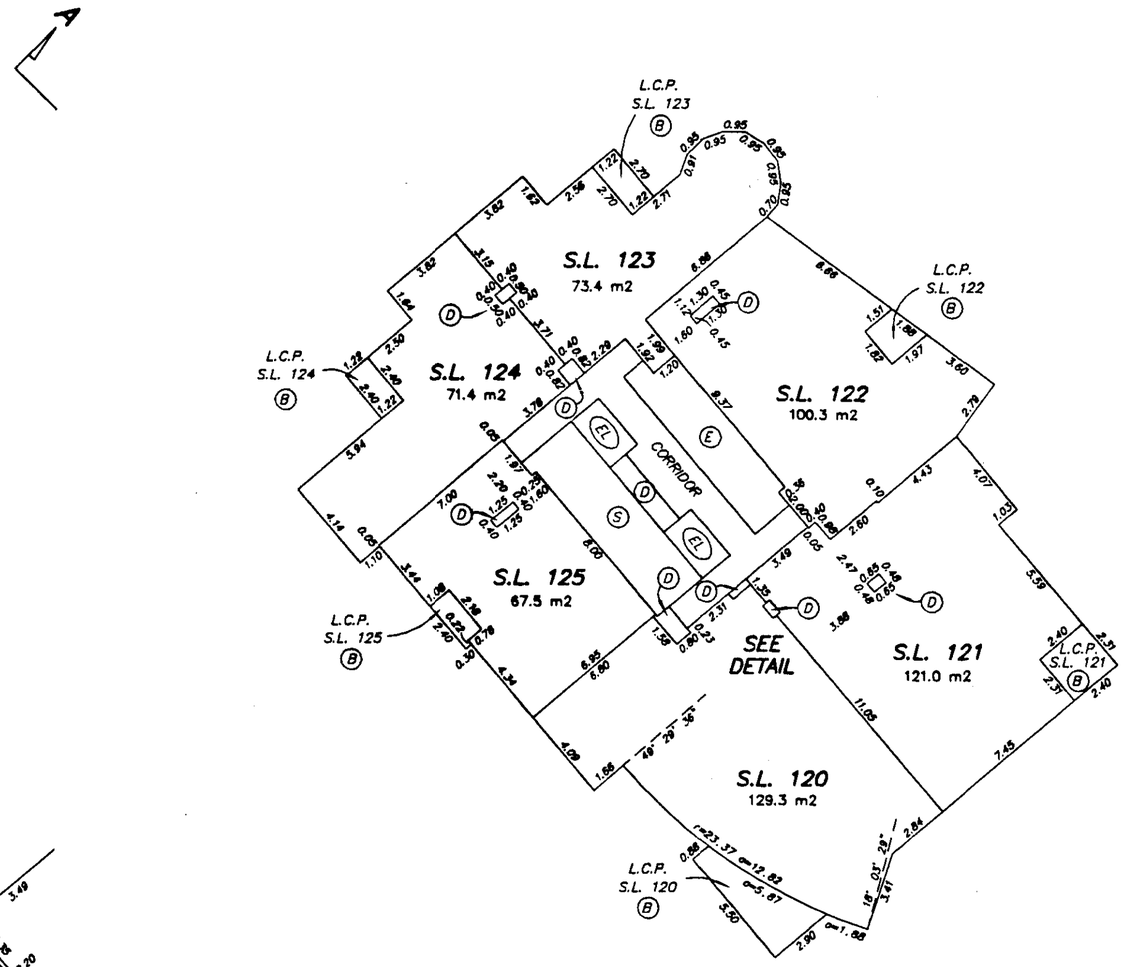

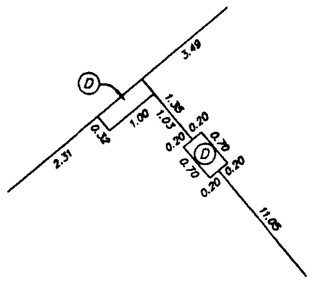

DETAIL

NOT TO SCALE

GARY C. SUNDVICK, B.C.L.S.

19th APRIL 1999

BUTLER, SUNDVICK & ASSOCIATES

FILE: 96-646 DWG.: 96646-6F

FILED LMLMS3903 P20898 2004-12-24-15.14.40.148505

TOWER A - 26th FLOOR

STRATA PLAN LMS 3903

0 5 10 15

SCALE 1:200 DISTANCES ARE METRIC

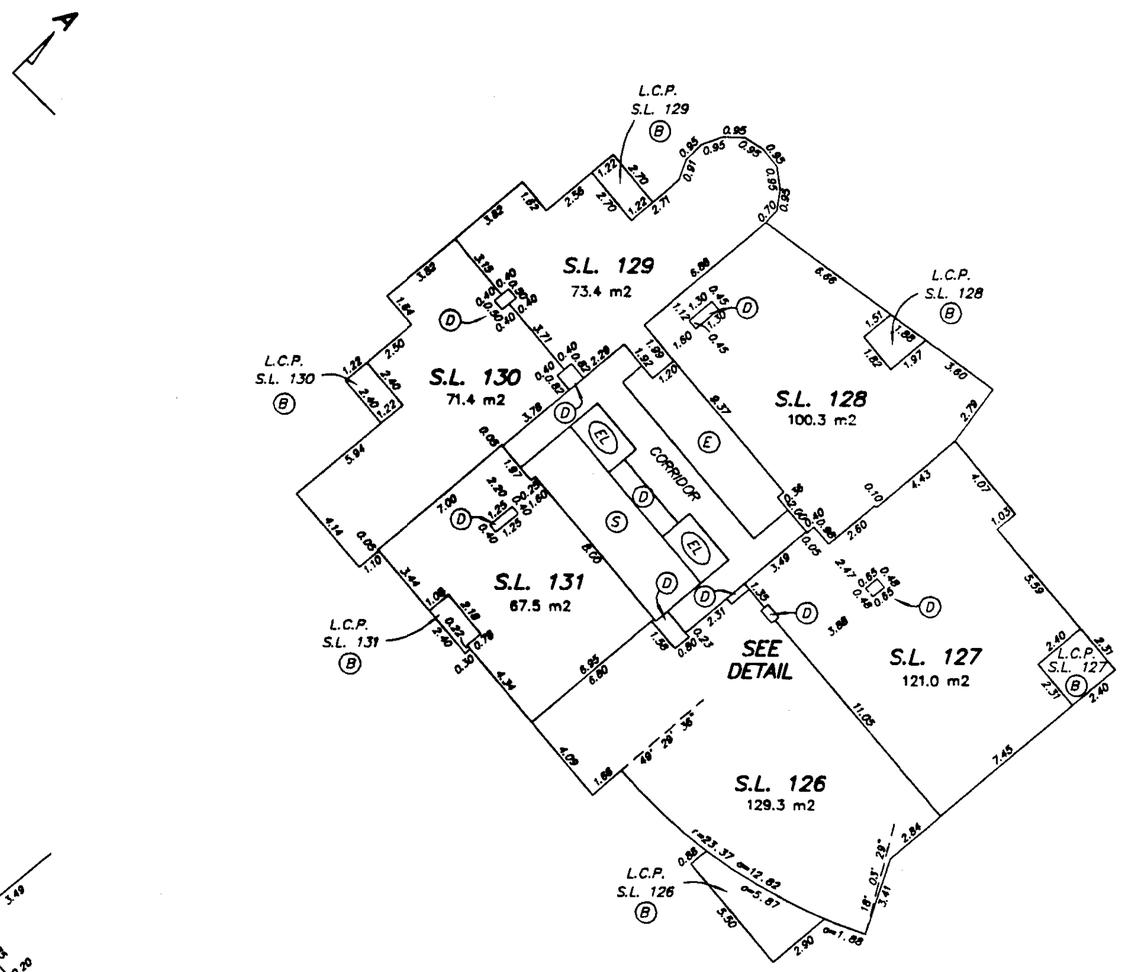

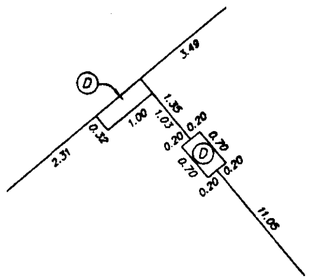

DETAIL

NOT TO SCALE

GARY C. SUNDVICK, B.C.L.S.

19th APRIL 1999

BUTLER, SUNDVICK & ASSOCIATES

FILE: 96-646 DWG.: S6646-6F

TOWER A - 27th FLOOR

STRATA PLAN LMS 3903

0 5 10 15

SCALE 1:200 DISTANCES ARE METRIC

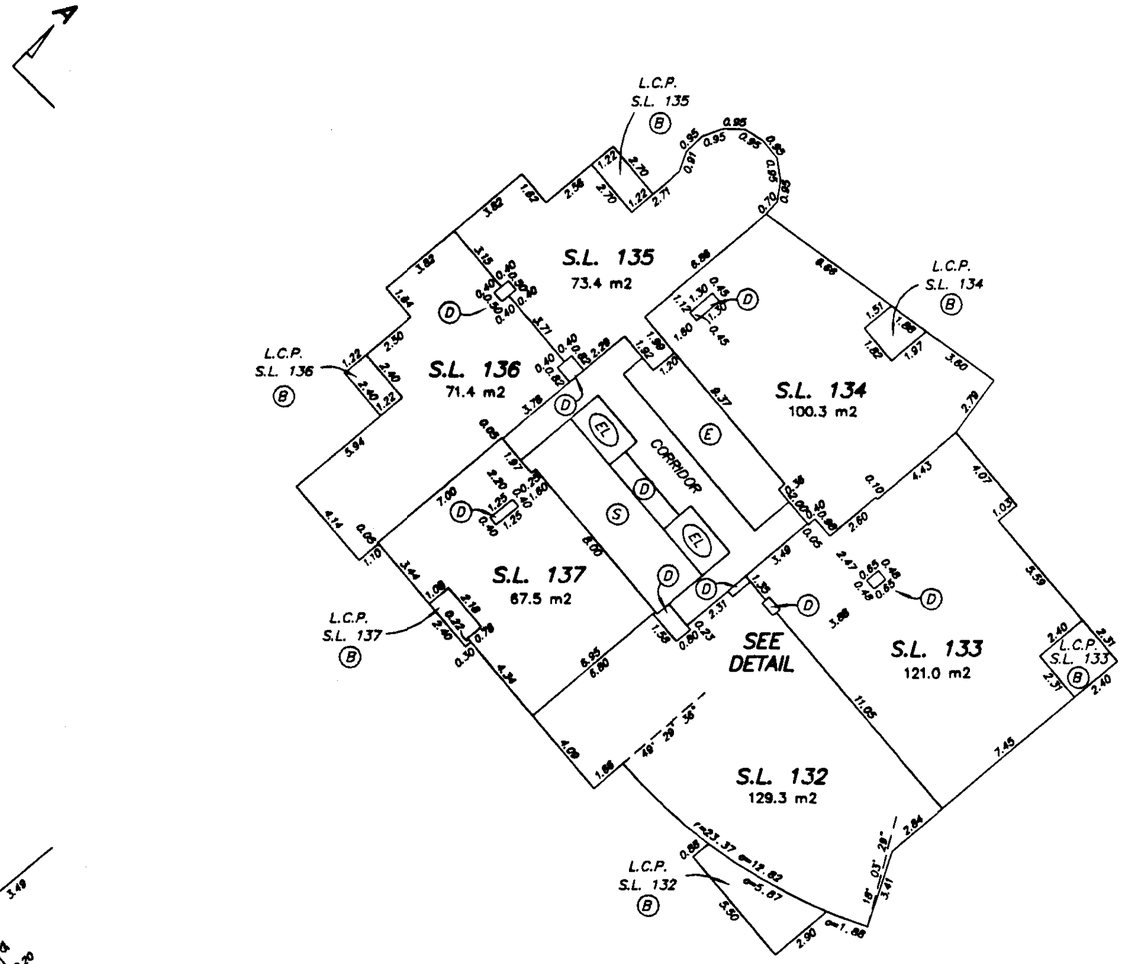

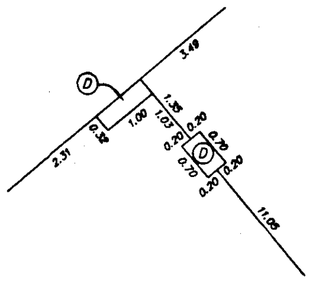

DETAIL

NOT TO SCALE

GARY C. SUNDVICK, B.C.L.S.

19th APRIL 1999

BUTLER, SUNDVICK & ASSOCIATES

FILE: 96-646 DWG.: 96646-6F

STRATA PLAN LMS 3903

TOWER A - 28th FLOOR

0 5 10 15

SCALE 1:200 DISTANCES ARE METRIC

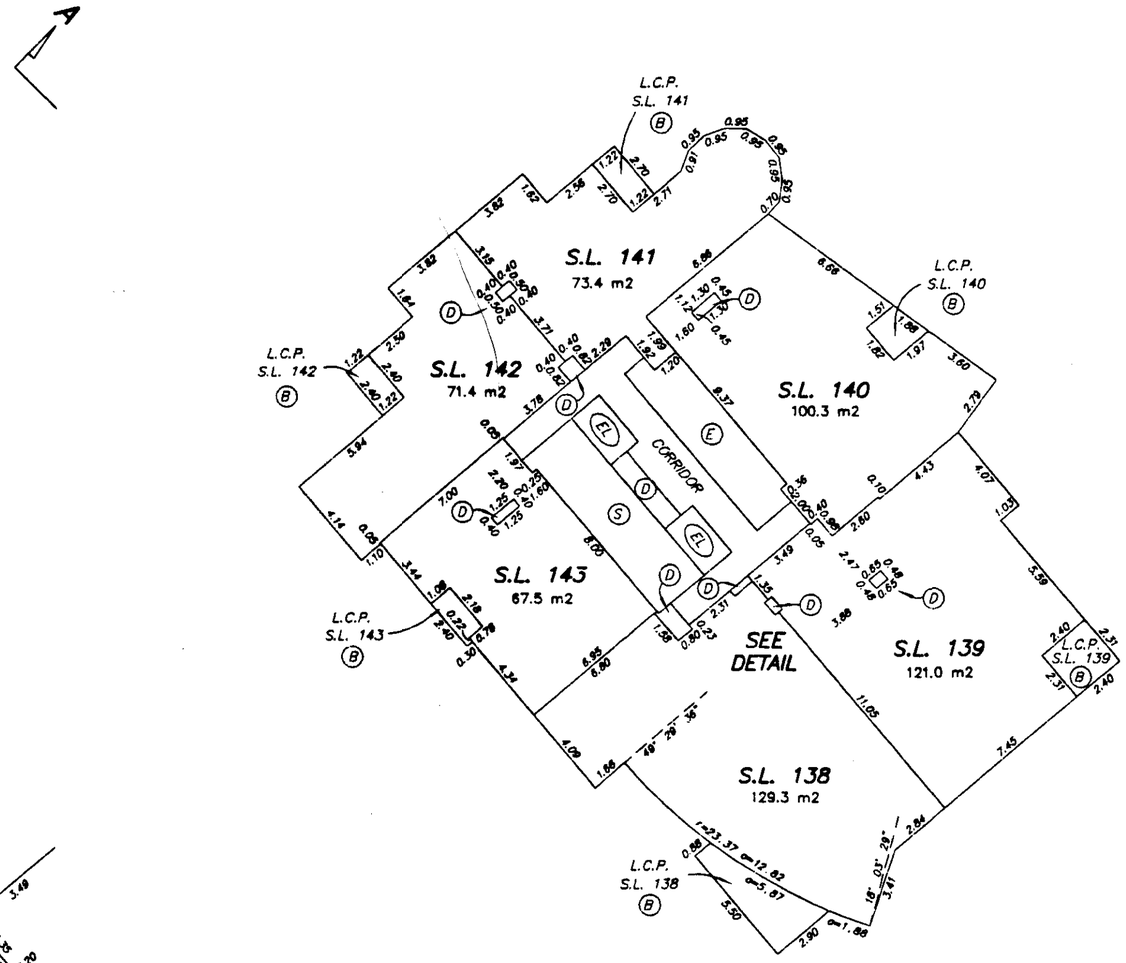

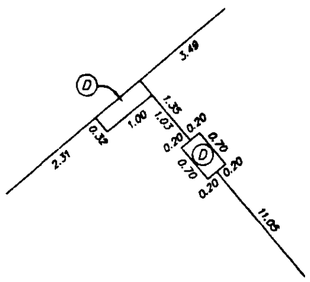

DETAIL

NOT TO SCALE

GARY C. SUNDVICK, B.C.L.S.

19th APRIL 1999

BUTLER, SUNDVICK & ASSOCIATES

FILE: 96-646 DWG.: 96646-GF

FILED LMLMS3903 P20898 2004-12-24-15.14.40.148505

TOWER A – 29th FLOOR

STRATA PLAN LMS 3903

0 5 10 15

SCALE 1:200 DISTANCES ARE METRIC

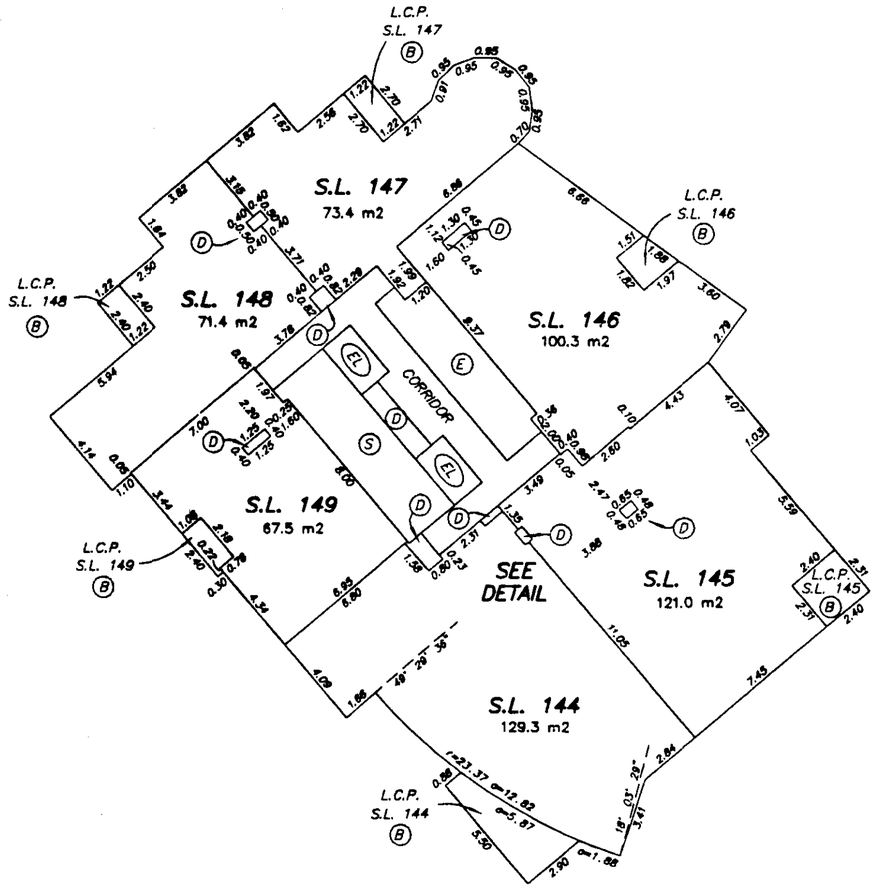

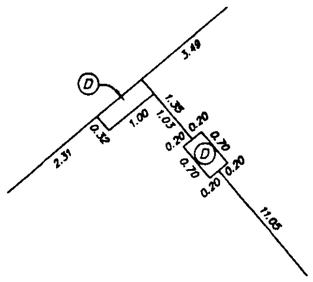

DETAIL

NOT TO SCALE

GARY C. SUNDVICK, B.C.L.S.

19th APRIL 1999

BUTLER, SUNDVICK & ASSOCIATES

FILE: 96-646 DWG.: 96646-6F

TOWER A - 30th FLOOR

STRATA PLAN LMS 3903

0 5 10 15

SCALE 1:200 DISTANCES ARE METRIC

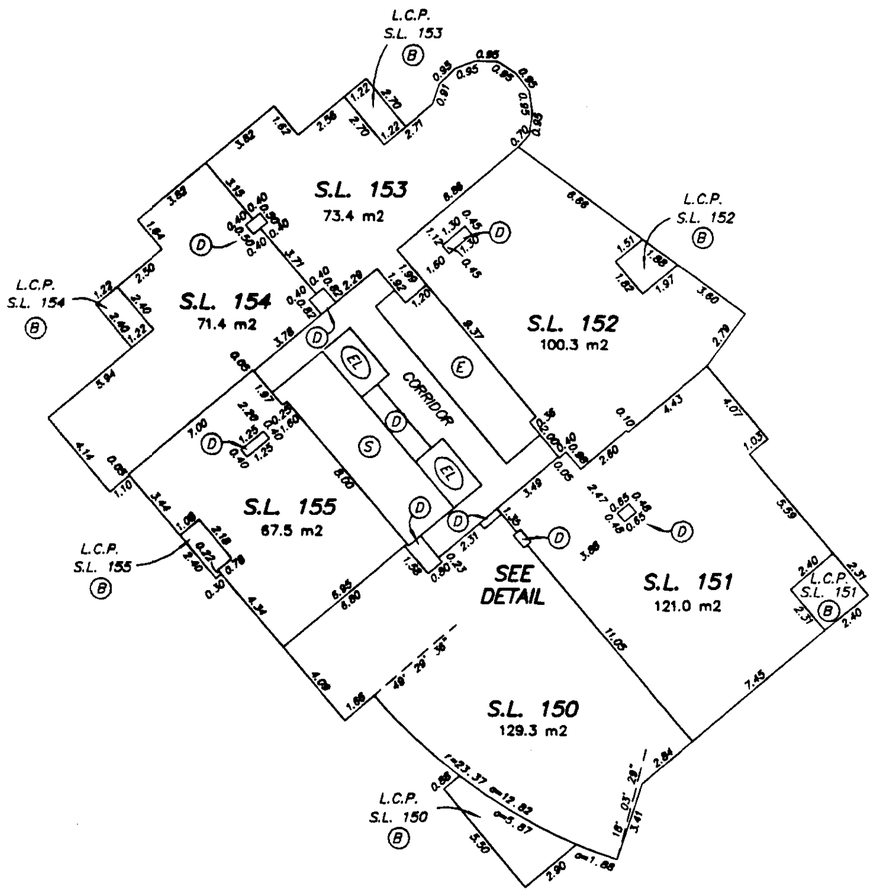

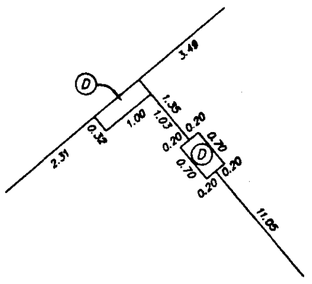

DETAIL

NOT TO SCALE

GARY C. SUNDVICK, B.C.L.S.

19th APRIL 1999

BUTLER, SUNDVICK & ASSOCIATES

FILE: 96-646 DWG.: 96646-6F

FILED LMLMS3903 P20898 2004-12-24-15.14.40.148505

TOWER A - 31st FLOOR

STRATA PLAN LMS 3903

0 5 10 15

SCALE 1:200 DISTANCES ARE METRIC

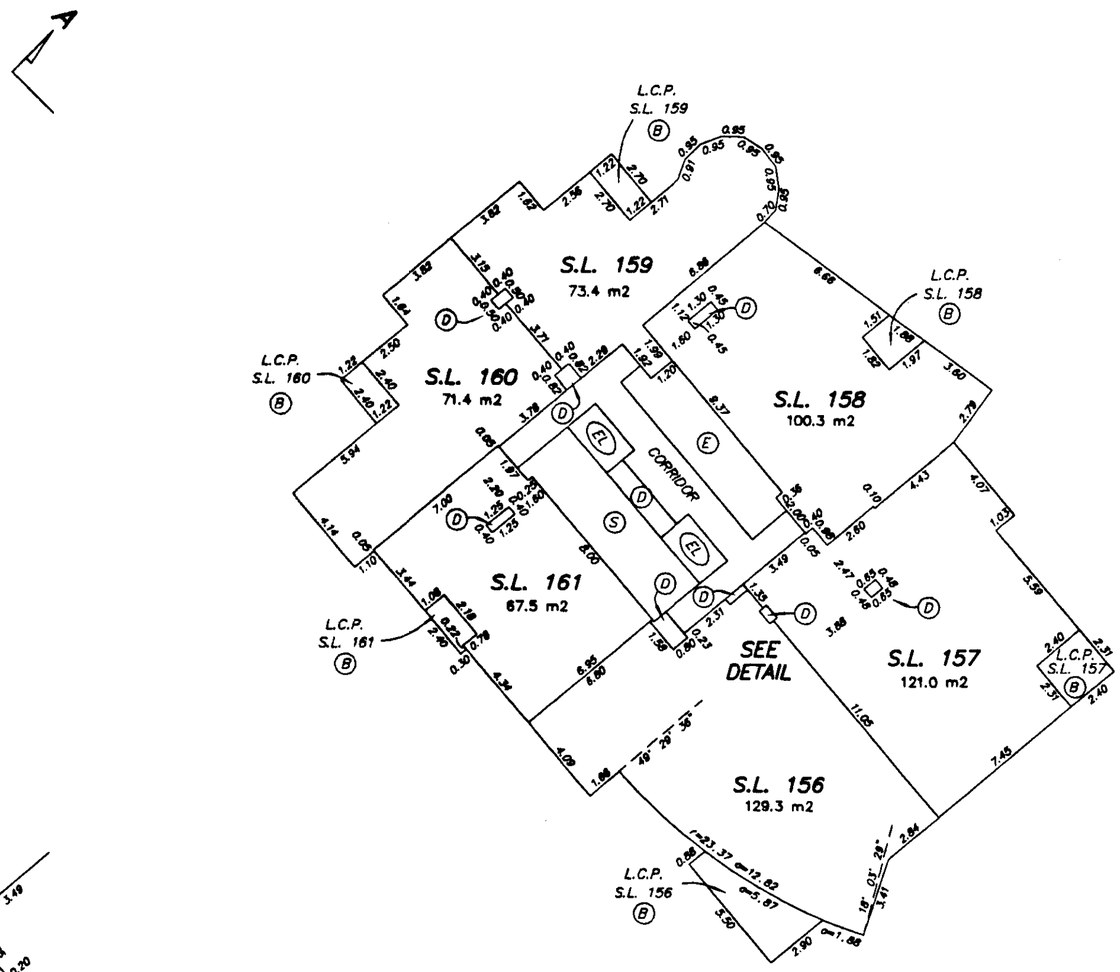

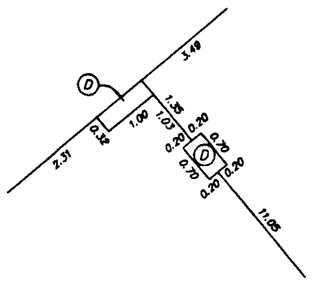

DETAIL

NOT TO SCALE

GARY C. SUNDVICK, B.C.L.S.

19th APRIL 1999

BUTLER, SUNDVICK & ASSOCIATES

FILE: 96-646 DWG.: 96646-6F

FILED LMLMS3903 P20898 2004-12-24-15.14.40.148505

TOWER A - 32nd FLOOR

STRATA PLAN LMS 3903

0 5 10 15

SCALE 1:200 DISTANCES ARE METRIC

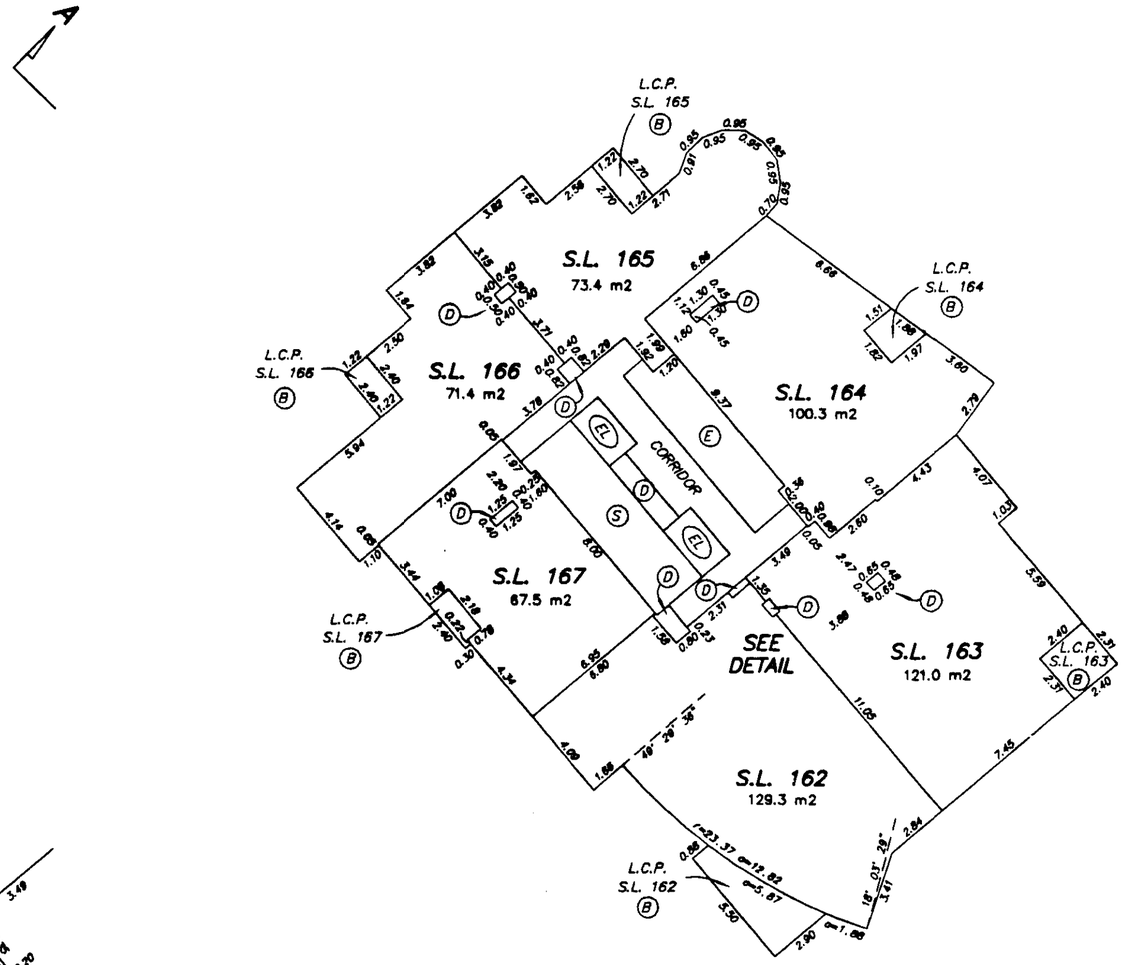

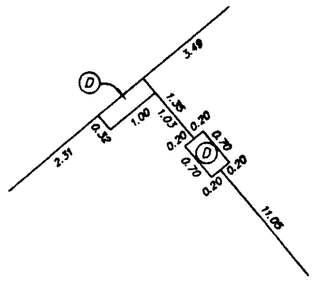

DETAIL

NOT TO SCALE

GARY C. SUNDVICK, B.C.L.S.

19th APRIL 1999

BUTLER, SUNDVICK & ASSOCIATES

FILE: 96-646 DWG.: 96646-6F

FILED LMLMS3903 P20898 2004-12-24-15.14.40.148505

TOWER A - 33rd FLOOR

STRATA PLAN LMS 3903

0 5 10 15

SCALE 1:200 DISTANCES ARE METRIC

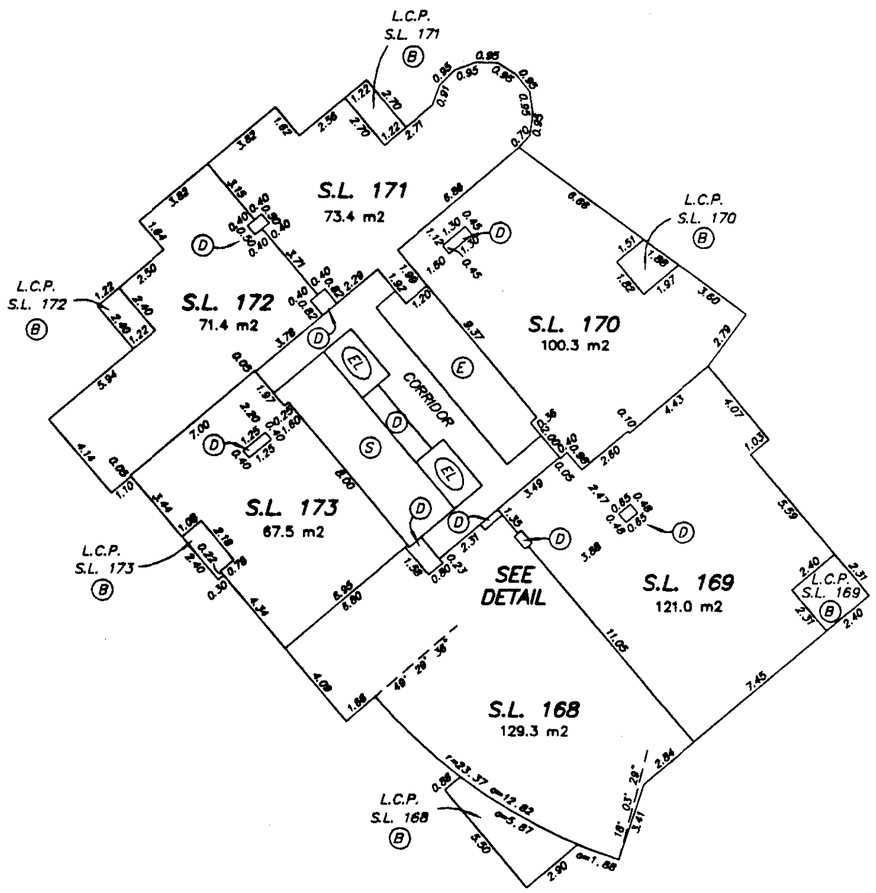

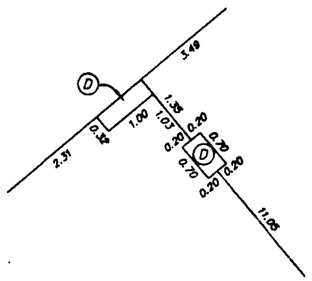

DETAIL

NOT TO SCALE

GARY C. SUNDVICK, B.C.L.S.

19th APRIL 1999

BUTLER, SUNDVICK & ASSOCIATES

FILE: 96-646 DWG.: 96646-6F

FILED LMLMS3903 P20898 2004-12-24-15.14.40.148505

TOWER A – 35th FLOOR

STRATA PLAN LMS 3903

0 5 10 15

SCALE 1:200 DISTANCES ARE METRIC

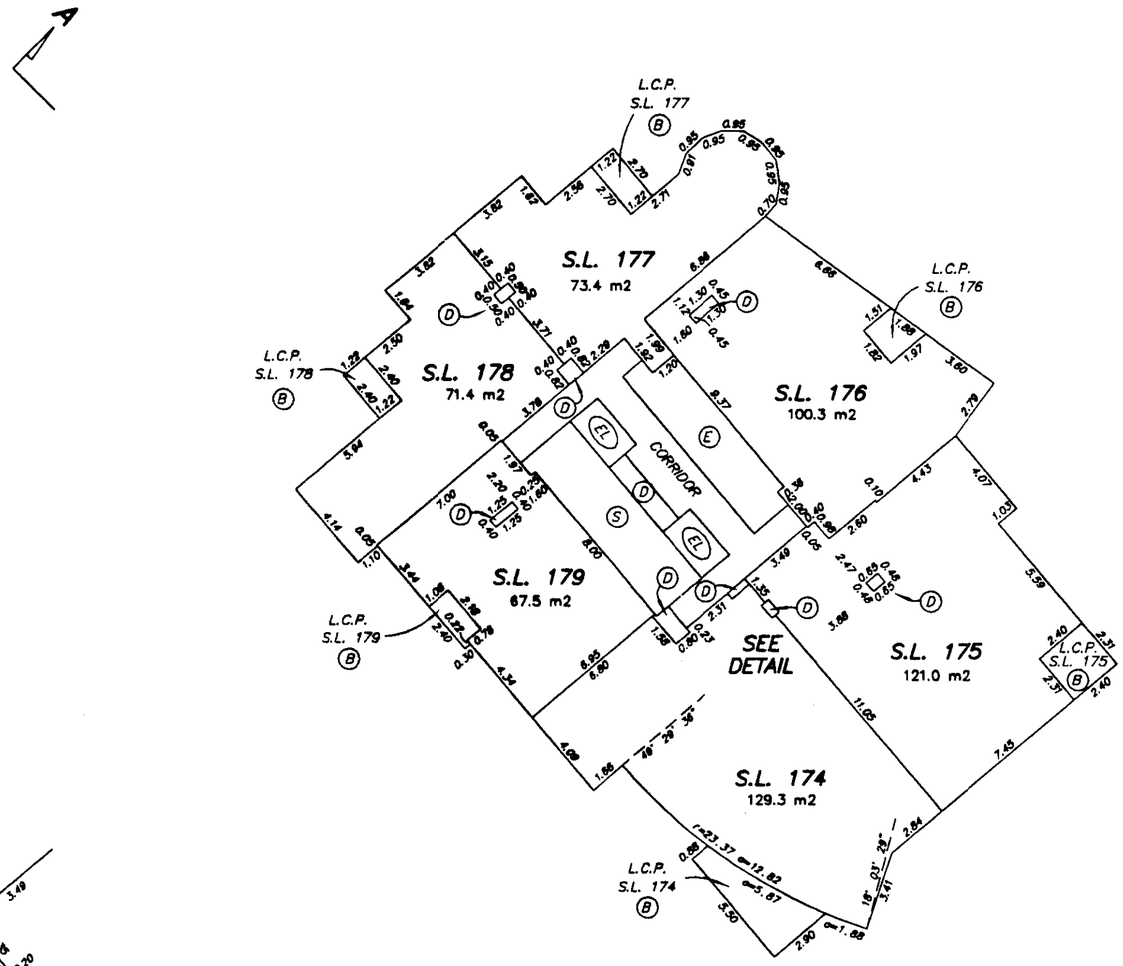

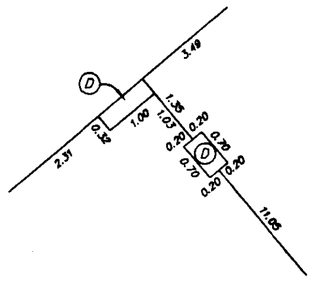

DETAIL

NOT TO SCALE

GARY C. SUNDVICK, B.C.L.S.

19th APRIL 1999

BUTLER, SUNDVICK & ASSOCIATES

FILE: 96-646 DWG.: 96646-6F

STRATA PLAN LMS 3903

TOWER A – 36th FLOOR

0 5 10 15

SCALE 1:200 DISTANCES ARE METRIC

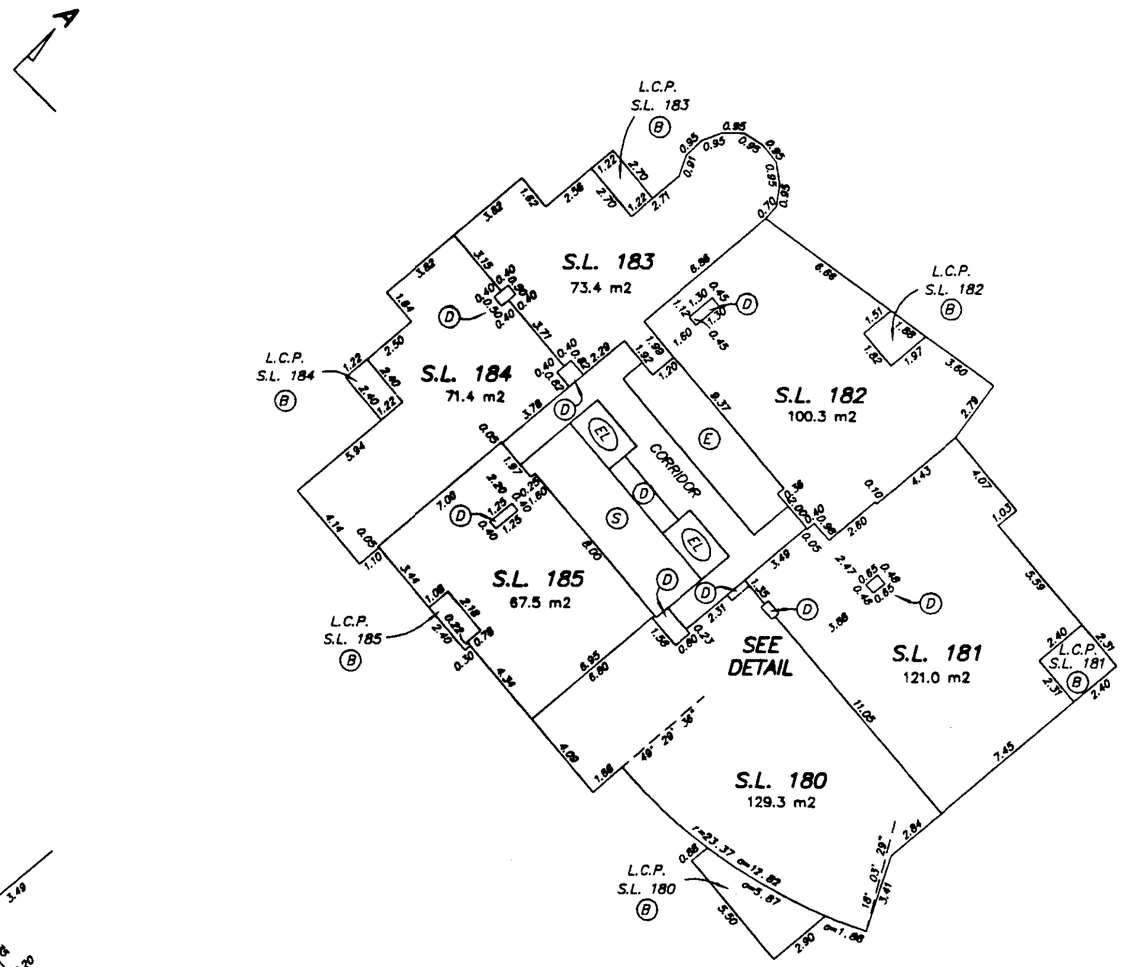

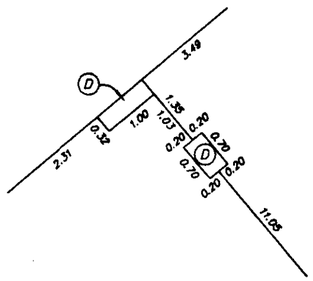

DETAIL

NOT TO SCALE

GARY C. SUNDVICK, B.C.L.S.

19th APRIL 1999

BUTLER, SUNDVICK & ASSOCIATES

FILE: 98 046 DWG.: 98046-6F

FILED LMLMS3903 P20898 2004-12-24-15.14.40.148505

STRATA PLAN LMS 3903

TOWER A - 37th FLOOR

0 5 10 15

SCALE 1:200 DISTANCES ARE METRIC

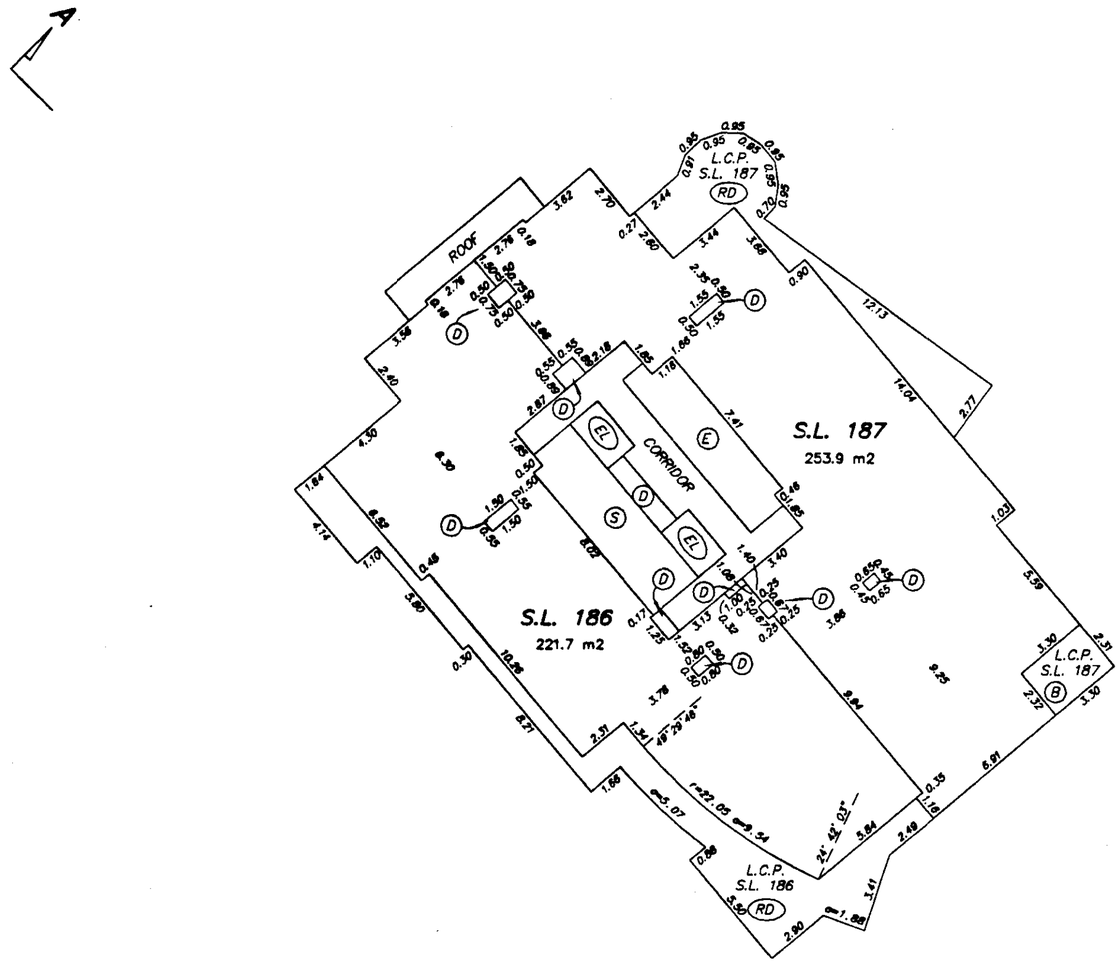

GARY C. SUNDVICK, B.C.L.S.

19th APRIL 1999

BUTLER, SUNDVICK & ASSOCIATES

FILE: 96-646 DWG.: 96646-6F

FILED LMLMS3903 P20898 2004-12-24-15.14.40.148505

STRATA PLAN LMS 3903

TOWER A – 38th FLOOR

0 5 10 15

SCALE 1:200 DISTANCES ARE METRIC

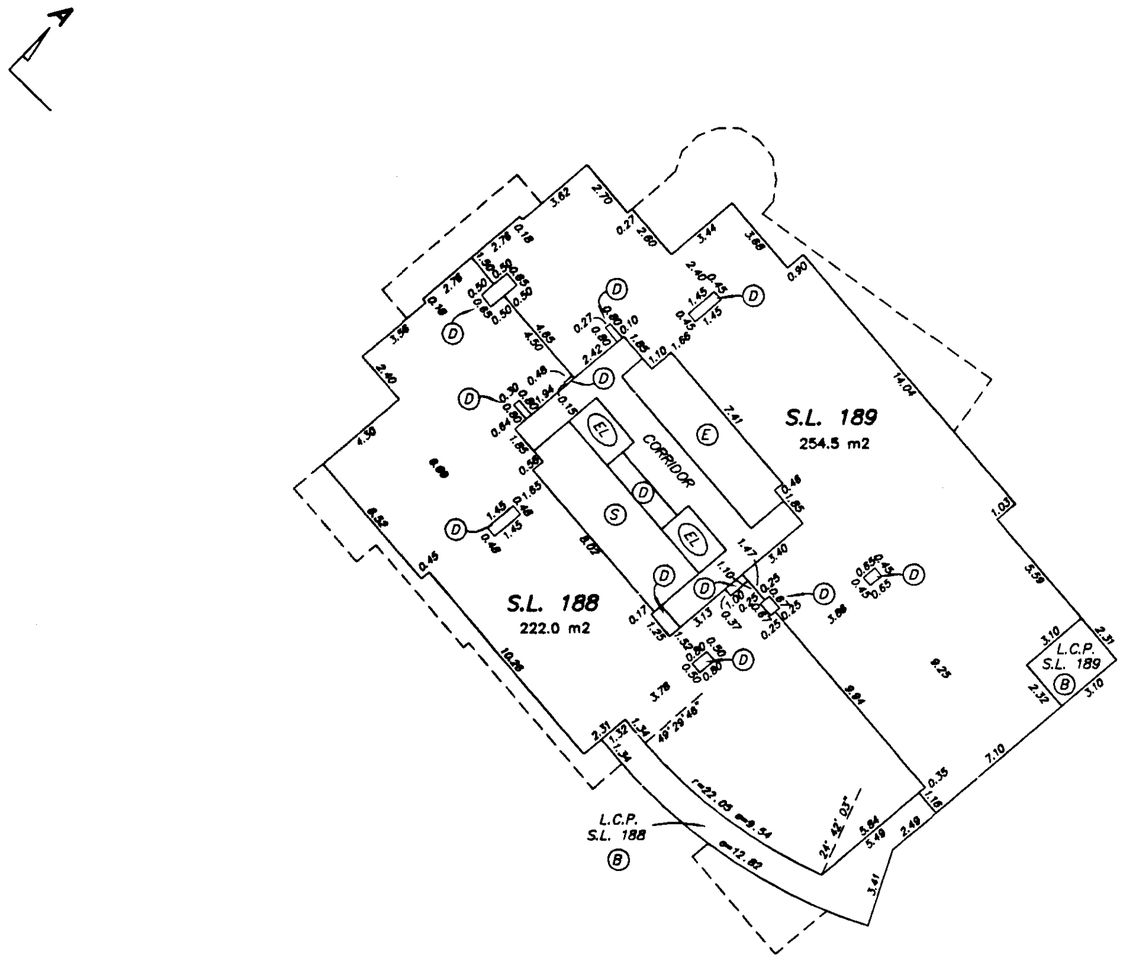

GARY C. SUNDVICK, B.C.L.S.

19th APRIL 1999
BUTLER, SUNDVICK & ASSOCIATES
FILE: 96-646 DWG.: 96646-6F

TOWER A - 39th FLOOR

STRATA PLAN LMS 3903

0 5 10 15

SCALE 1:200 DISTANCES ARE METRIC

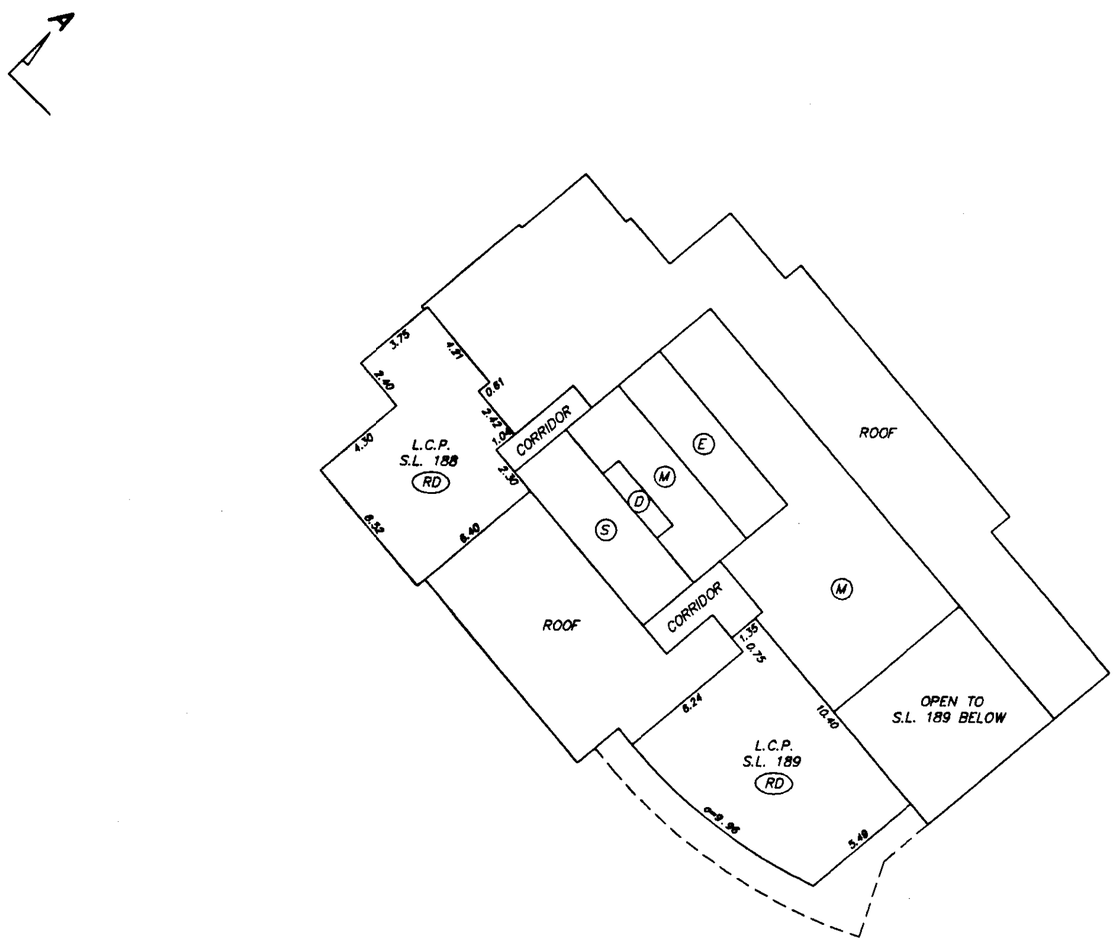

GARY C. SUNDVICK, B.C.L.S.

19th APRIL 1999

BUTLER, SUNDVICK & ASSOCIATES

FILE: 96-646 DWG.: 96646-6F

FILED LMLMS3903 P20898 2004-12-24-15.14.40.148505

TOWER A – ELEVATOR MACHINE ROOM

STRATA PLAN LMS 3903

0 5 10 15

SCALE 1:200 DISTANCES ARE METRIC

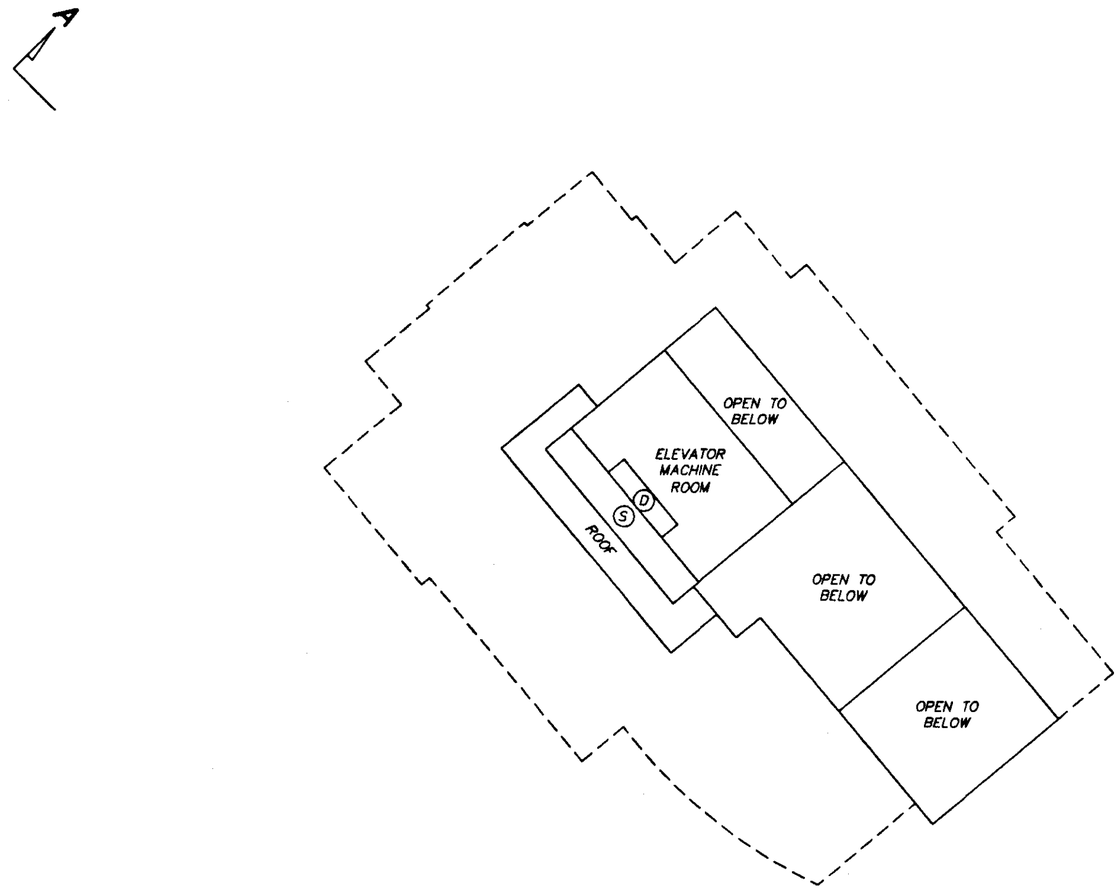

GARY C. SUNDVICK, B.C.L.S.

19th APRIL 1999

BUTLER, SUNDVICK & ASSOCIATES

FILE: 96-646 DWG.: 96646-6F

FILED LMLMS3903 P20898 2004-12-24-15.14.40.148505

STRATA PLAN LMS 3903

TOWER A - ROOF

0 5 10 15

SCALE 1:200 DISTANCES ARE METRIC

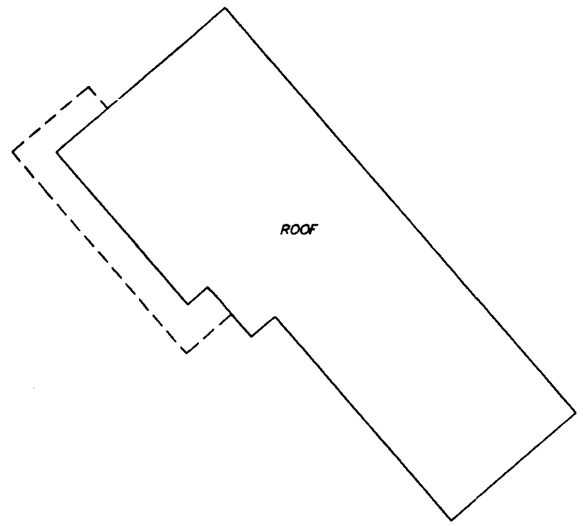

GARY C. SUNDVICK, B.C.L.S.

19th APRIL 1999

BUTLER, SUNDVICK & ASSOCIATES

FILE: 96-646 DWG.: 96646-6F

FILED LMLMS3903 P20898 2004-12-24-15.14.40.148505

STRATA PLAN LMS 3903

TOWER B - 6th FLOOR

0 5 10 15

SCALE 1:200 DISTANCES ARE METRIC

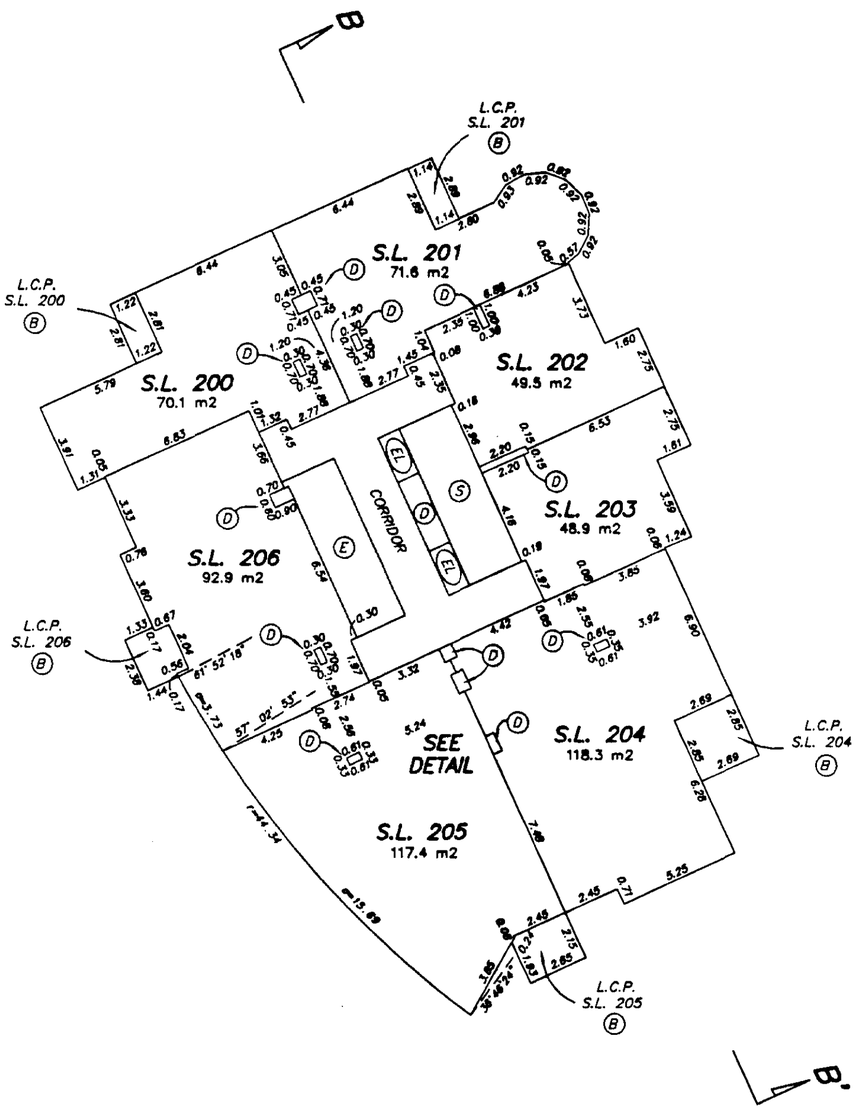

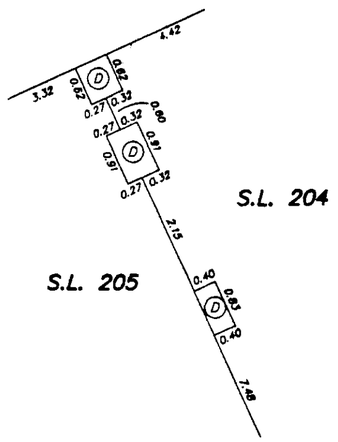

DETAIL

NOT TO SCALE

GARY C. SUNDVICK, B.C.L.S.

19th APRIL 1999

BUTLER, SUNDVICK & ASSOCIATES

FILE: 96-646 DWG.: 96646-6F

TOWER B - 7th FLOOR

STRATA PLAN LMS 3903

0 5 10 15

SCALE 1:200 DISTANCES ARE METRIC

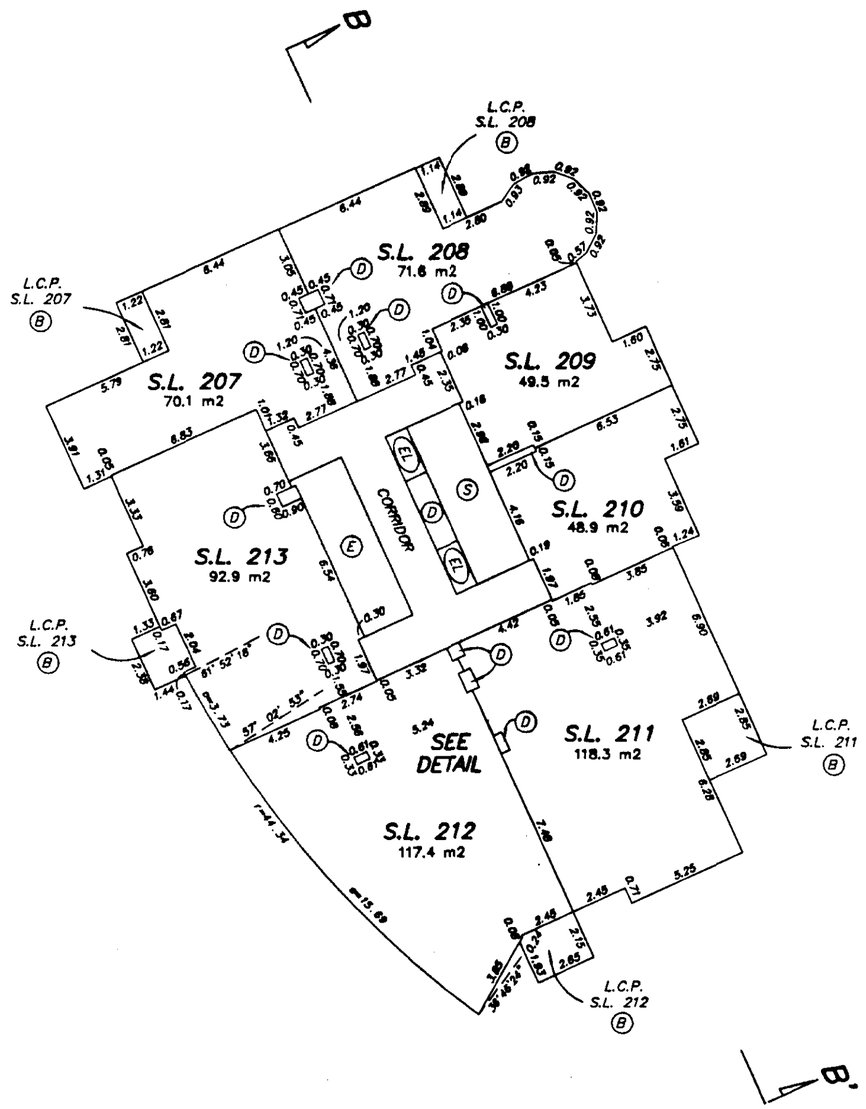

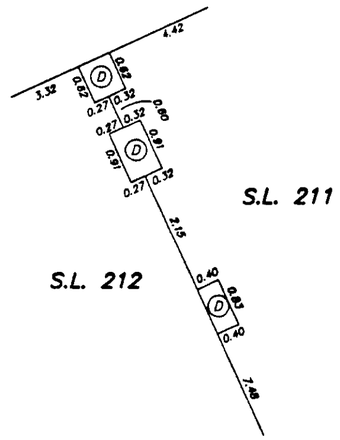

DETAIL

NOT TO SCALE

GARY C. SUNDVICK, B.C.L.S.

19th APRIL 1999

BUTLER, SUNDVICK & ASSOCIATES

FILE: 96-646 DWG.: 96646-6F

FILED LMLMS3903 P20898 2004-12-24-15.14.40.148505

STRATA PLAN LMS 3903

TOWER B - 8th FLOOR

0 5 10 15

SCALE 1:200 DISTANCES ARE METRIC

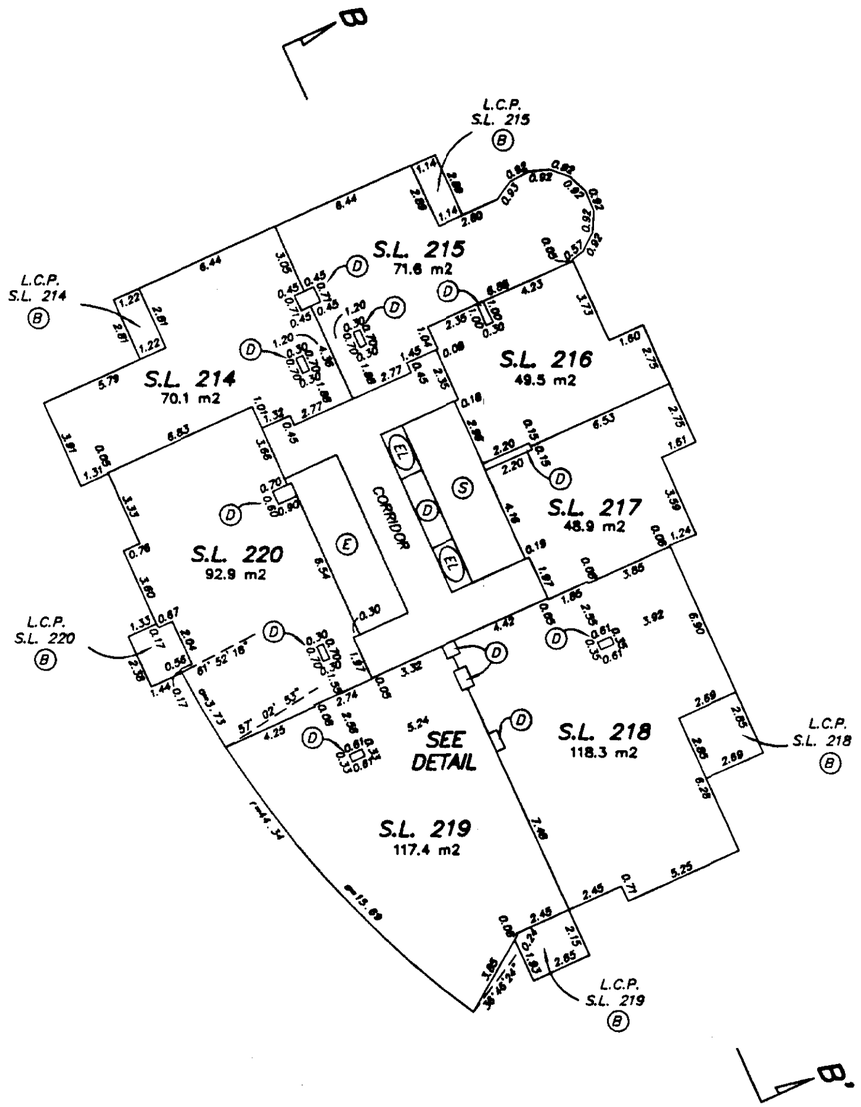

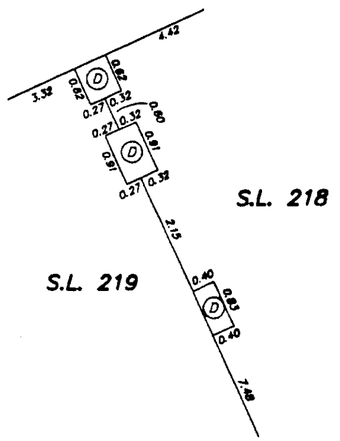

DETAIL

NOT TO SCALE

GARY C. SUNDVICK, B.C.L.S.

19th APRIL 1999

BUTLER, SUNDVICK & ASSOCIATES

FILE: 96-646 DWG.: 96646-6F

FILED LMLMS3903 P20898 2004-12-24-15.14.40.148505

TOWER B - 9th FLOOR

STRATA PLAN LMS 3903

0 5 10 15

SCALE 1:200 DISTANCES ARE METRIC

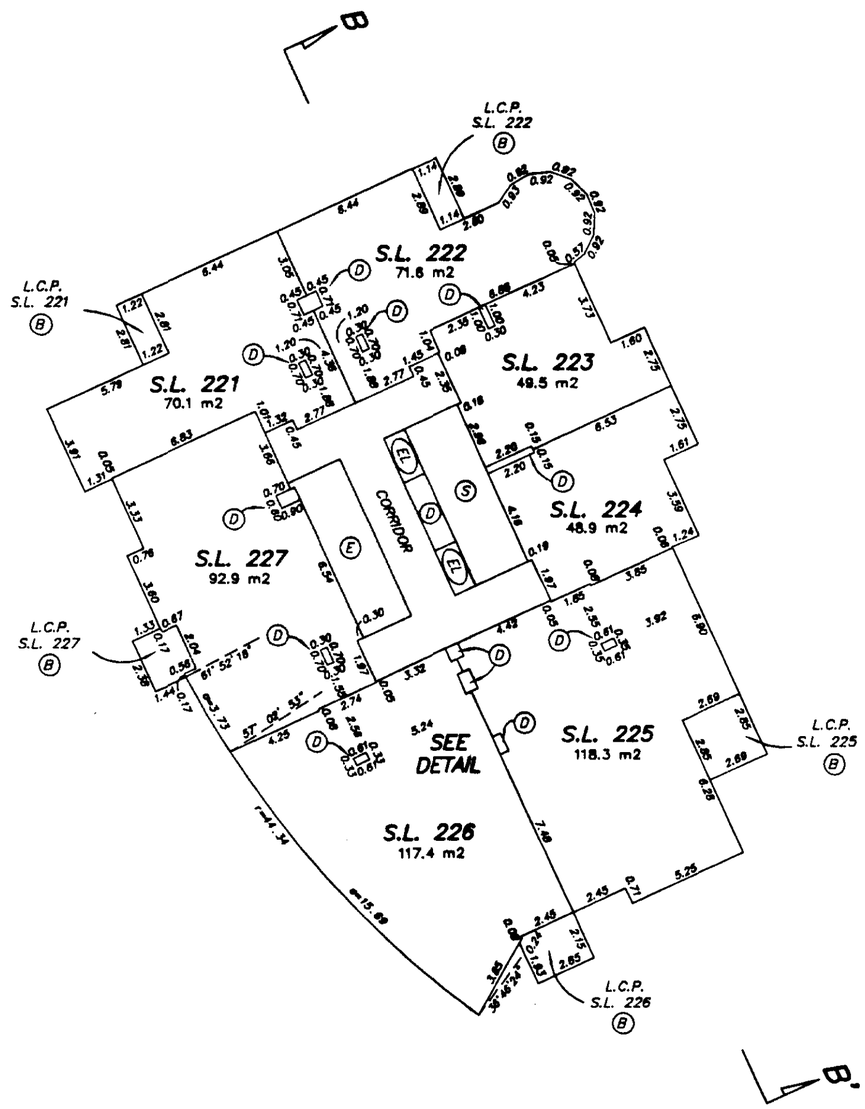

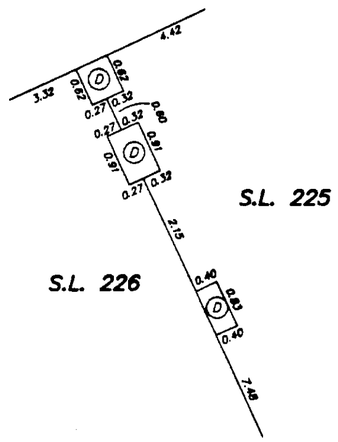

DETAIL

NOT TO SCALE

GARY C. SUNDVICK, B.C.L.S.

19th APRIL 1999

BUTLER, SUNDVICK & ASSOCIATES

FILE: 96-646 DWG.: 96646-6F

FILED LMLMS3903 P20898 2004-12-24-15.14.40.148505

TOWER B - 10th FLOOR

STRATA PLAN LMS 3903

0 5 10 15

SCALE 1:200 DISTANCES ARE METRIC

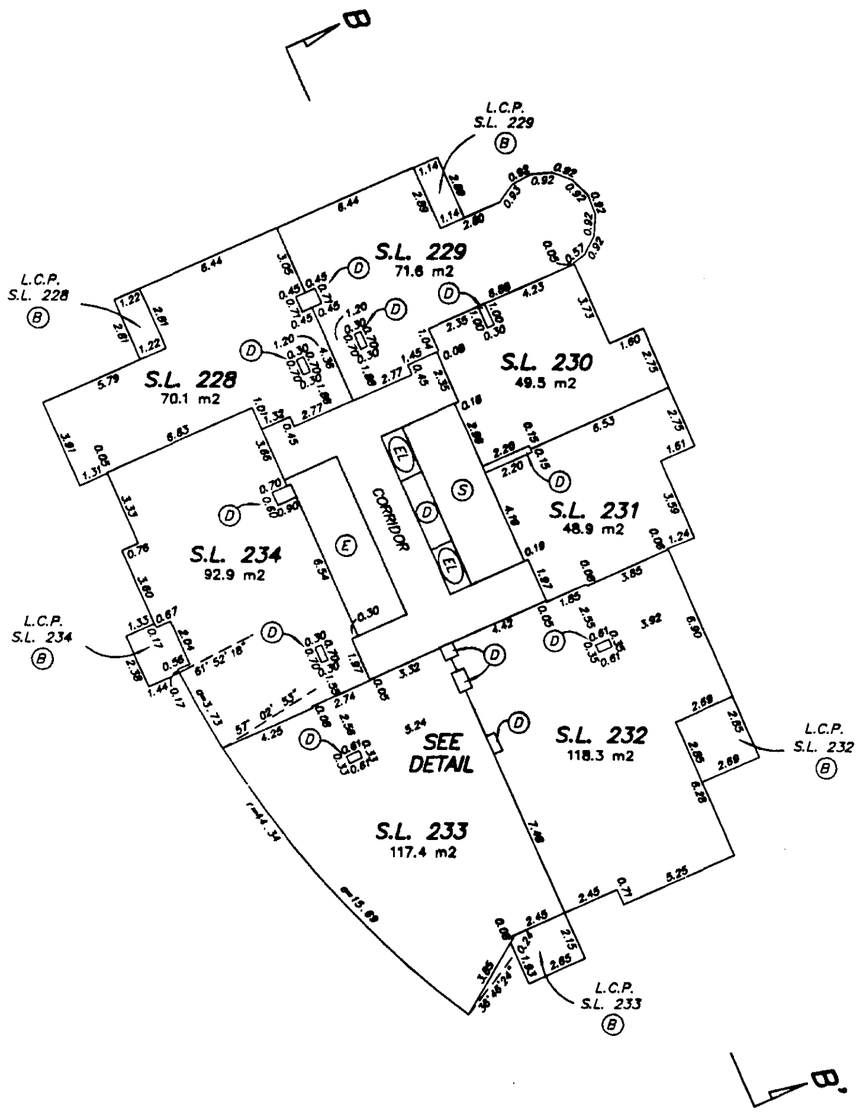

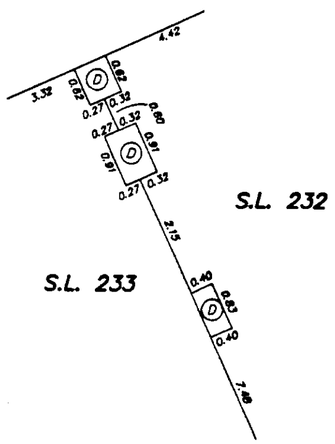

DETAIL

NOT TO SCALE

GARY C. SUNDVICK, B.C.L.S.

19th APRIL 1999

BUTLER, SUNDVICK & ASSOCIATES

FILE: 96-646 DWG.: 96646-6F

FILED LMLMS3903 P20898 2004-12-24-15.14.40.148505

STRATA PLAN LMS 3903

TOWER B - 11th FLOOR

0 5 10 15

SCALE 1:200 DISTANCES ARE METRIC

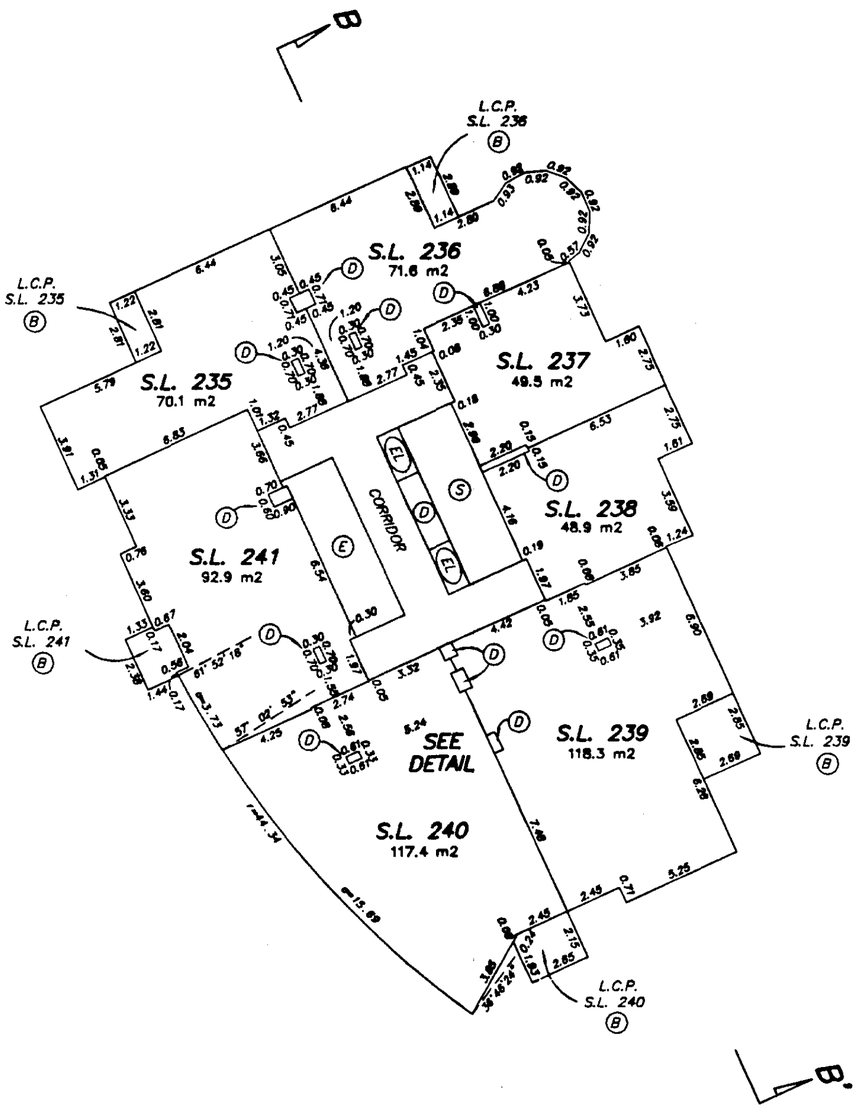

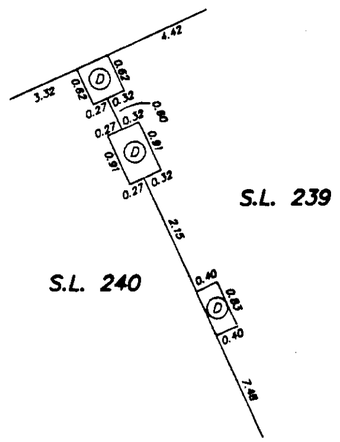

DETAIL

NOT TO SCALE

GARY C. SUNDVICK, B.C.L.S.

19th APRIL 1999

BUTLER, SUNDVICK & ASSOCIATES

FILE: 96-646 DWG.: 96646-6F

STRATA PLAN LMS 3903

TOWER B - 12th FLOOR

0 5 10 15

SCALE 1:200 DISTANCES ARE METRIC

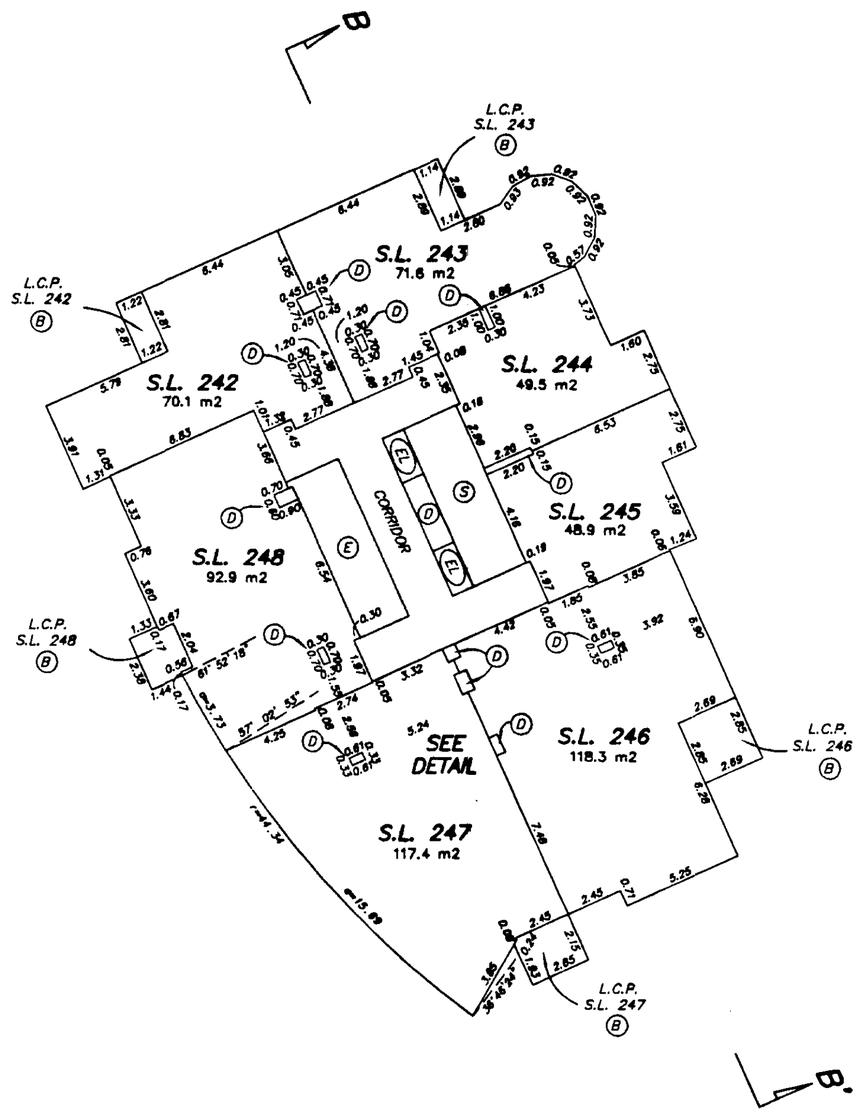

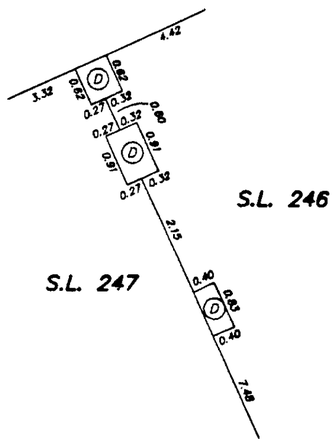

DETAIL

NOT TO SCALE

GCS

GARY C. SUNDVICK, B.C.L.S.

19th APRIL 1999

BUTLER, SUNDVICK & ASSOCIATES

FILE: 96-646 DWG.: 96646-6F

FILED LMLMS3903 P20898 2004-12-24-15.14.40.148505

STRATA PLAN LMS 3903

TOWER B - 15th FLOOR

0 5 10 15

SCALE 1:200 DISTANCES ARE METRIC

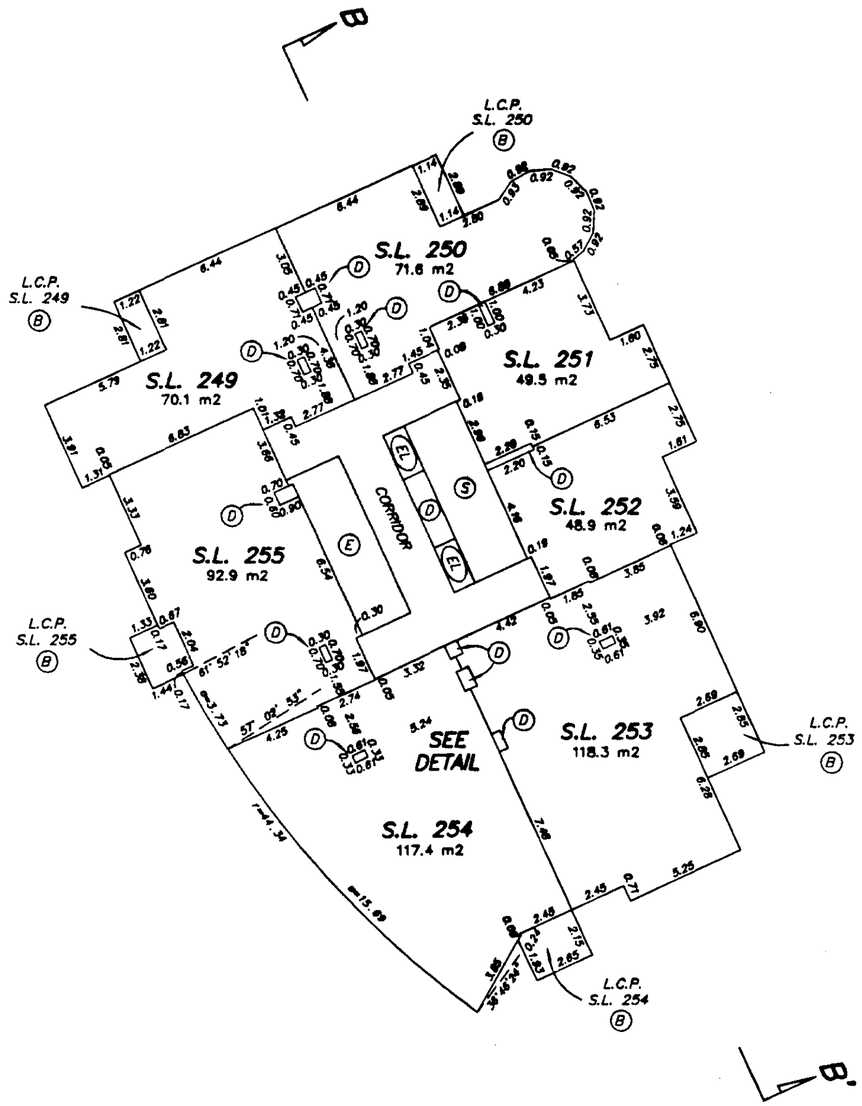

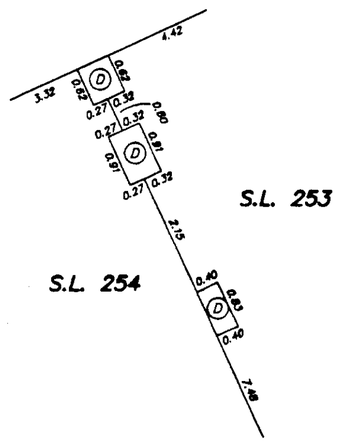

DETAIL

NOT TO SCALE

GARY C. SUNDVICK, B.C.L.S.

19th APRIL 1999

BUTLER, SUNDVICK & ASSOCIATES

FILE: 96-646 DWG.: 96646-6F

FILED LMLMS3903 P20898 2004-12-24-15.14.40.148505

TOWER B – 16th FLOOR

STRATA PLAN LMS 3903

0 5 10 15

SCALE 1:200 DISTANCES ARE METRIC

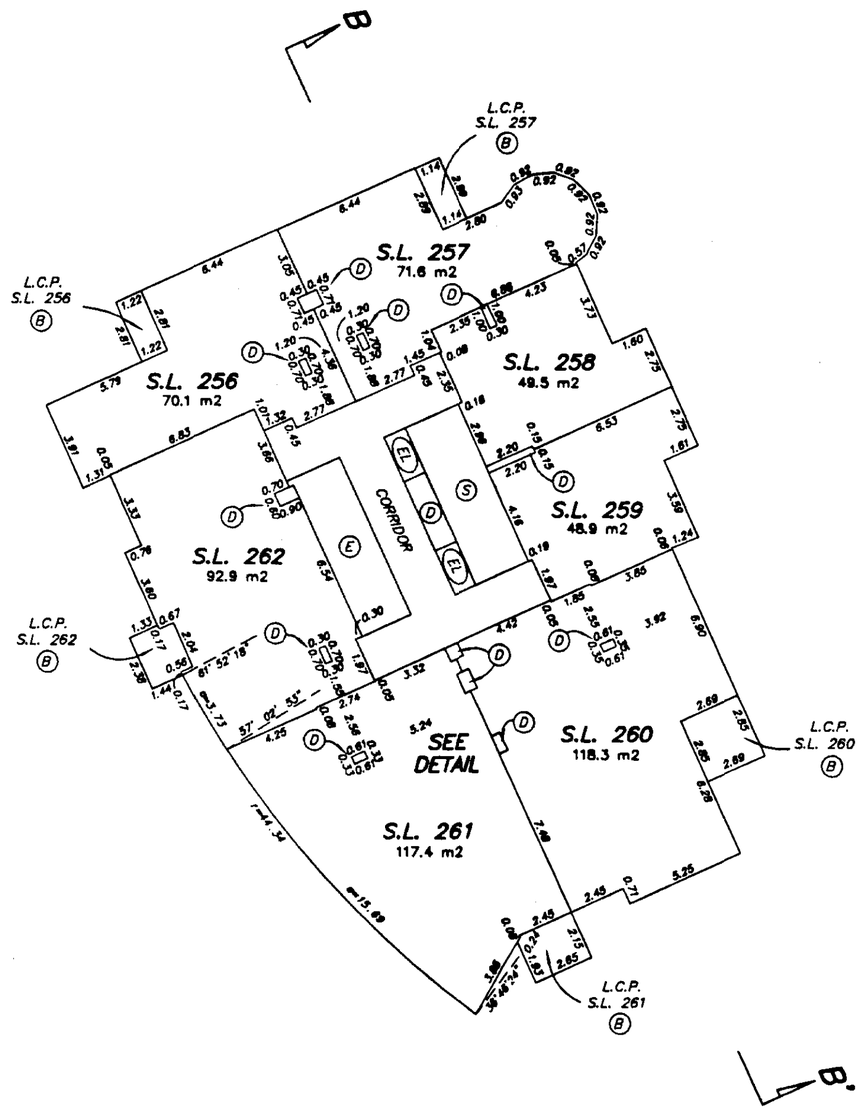

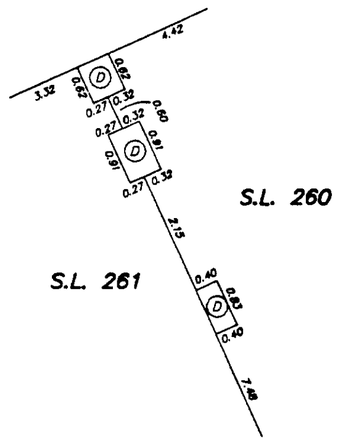

DETAIL

NOT TO SCALE

GARY C. SUNDVICK, B.C.L.S.

19th APRIL 1999

BUTLER, SUNDVICK & ASSOCIATES

FILE: 96-646 DWG.: 96646-6F

FILED LMLMS3903 P20898 2004-12-24-15.14.40.148505

STRATA PLAN LMS 3903

TOWER B – 17th FLOOR

0 5 10 15

SCALE 1:200 DISTANCES ARE METRIC

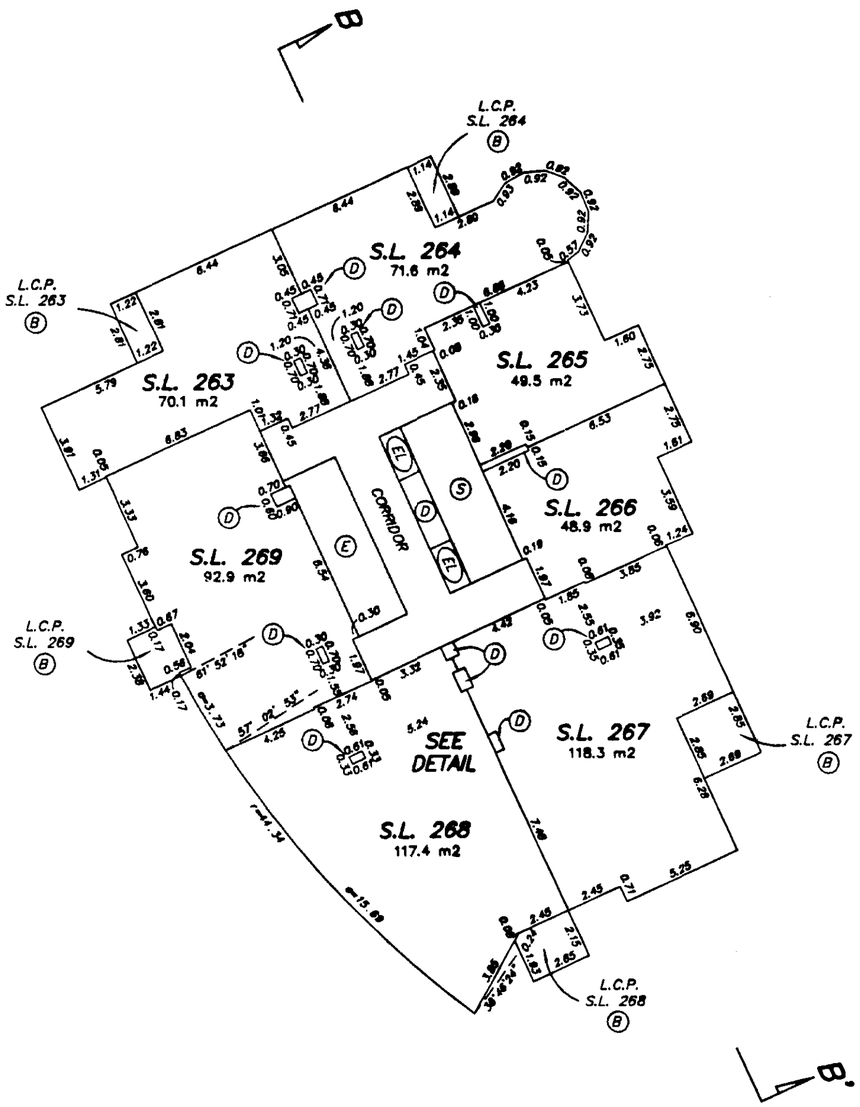

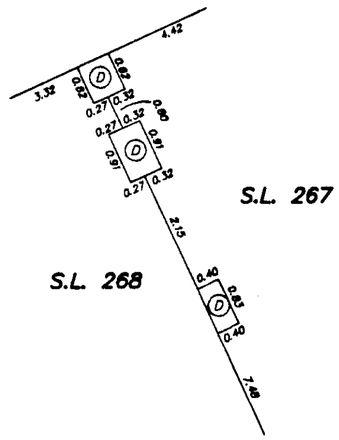

DETAIL

NOT TO SCALE

GARY C. SUNDVICK, B.C.L.S.

19th APRIL 1999

BUTLER, SUNDVICK & ASSOCIATES

FILE: 96-646 DWG.: 96646-6F

STRATA PLAN LMS 3903

TOWER B - 18th FLOOR

0 5 10 15

SCALE 1:200 DISTANCES ARE METRIC

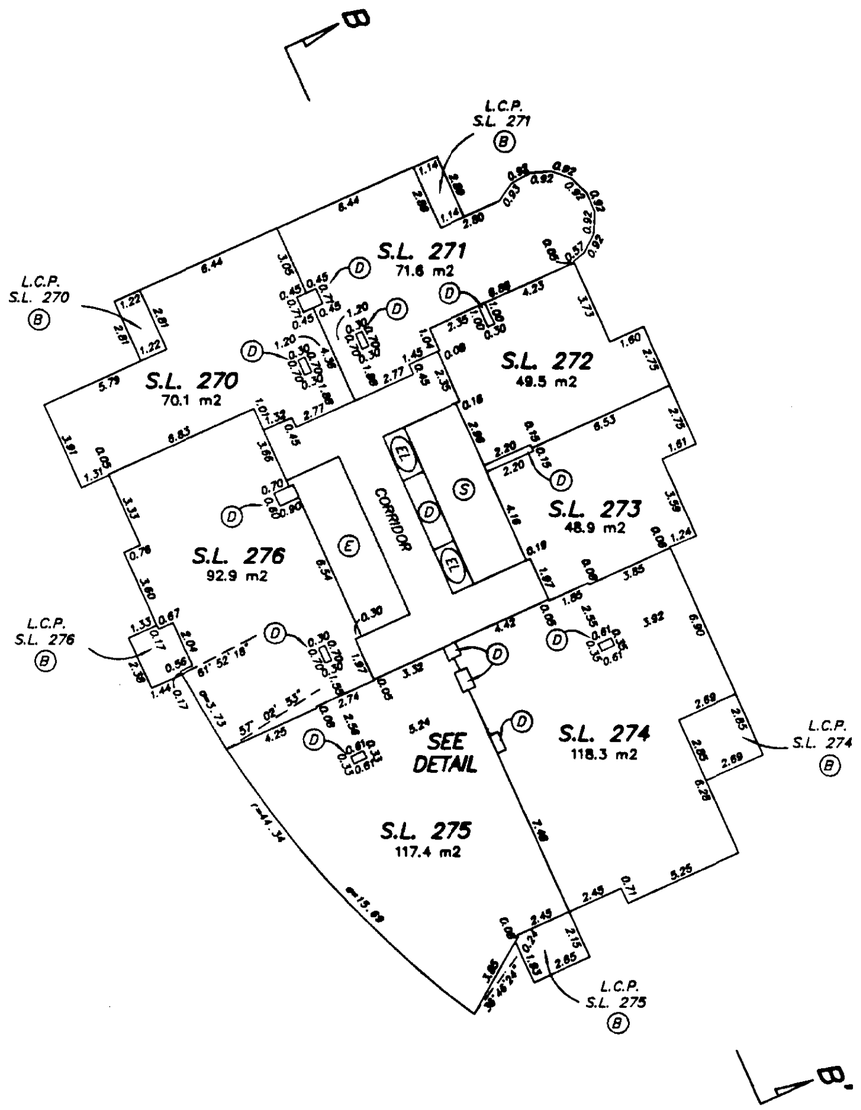

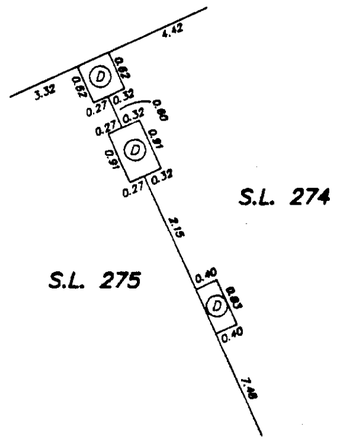

DETAIL

NOT TO SCALE

GARY C. SUNDVICK, B.C.L.S.

19th APRIL 1999

BUTLER, SUNDVICK & ASSOCIATES

FILE: 96-646 DWG.: 96646-5

TOWER B - 19th FLOOR

STRATA PLAN LMS 3903

0 5 10 15

SCALE 1:200 DISTANCES ARE METRIC

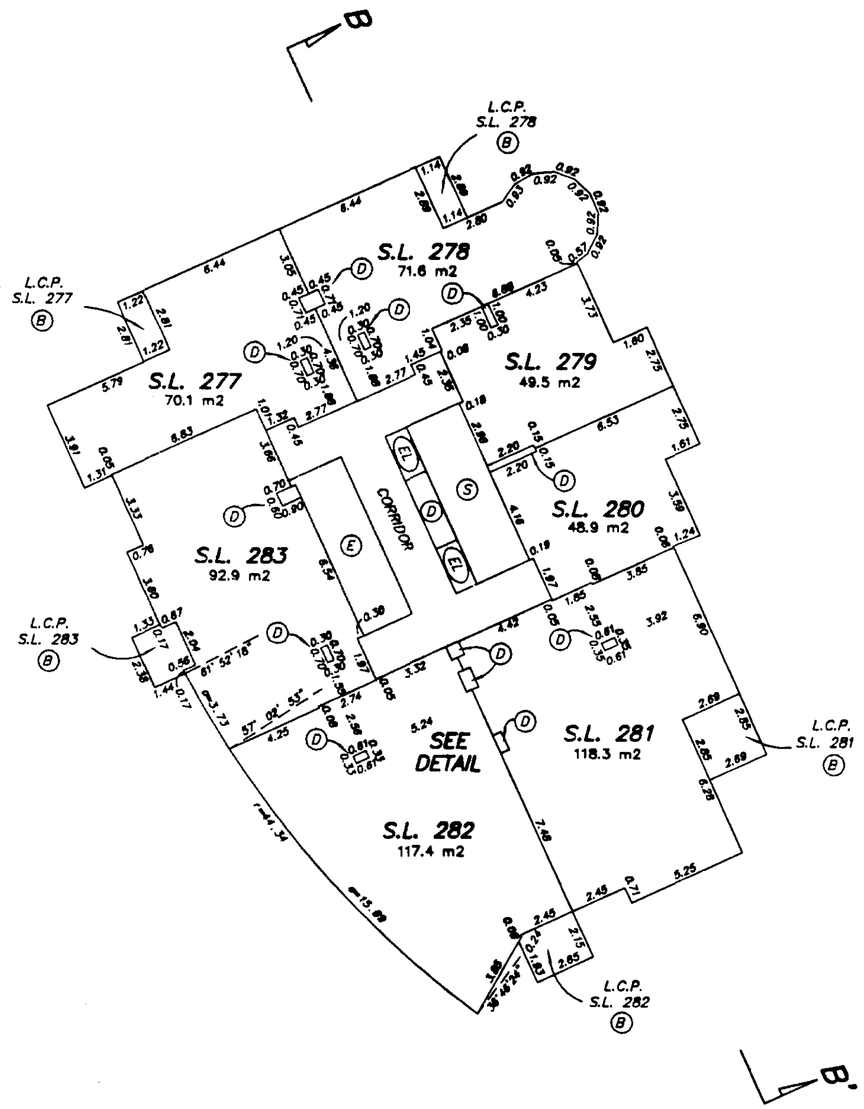

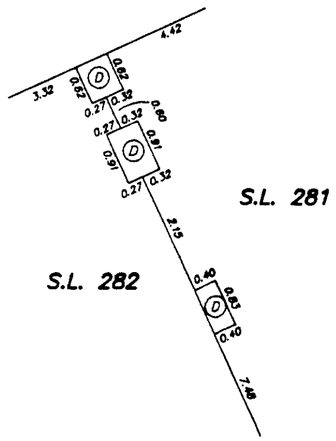

DETAIL

NOT TO SCALE

GARY C. SUNDVICK, B.C.L.S.

19th APRIL 1999

BUTLER, SUNDVICK & ASSOCIATES

FILE: 96-646 DWG.: 96646-6F

FILED LMLMS3903 P20898 2004-12-24-15.14.40.148505

STRATA PLAN LMS 3903

TOWER B – 20th FLOOR

0 5 10 15

SCALE 1:200 DISTANCES ARE METRIC

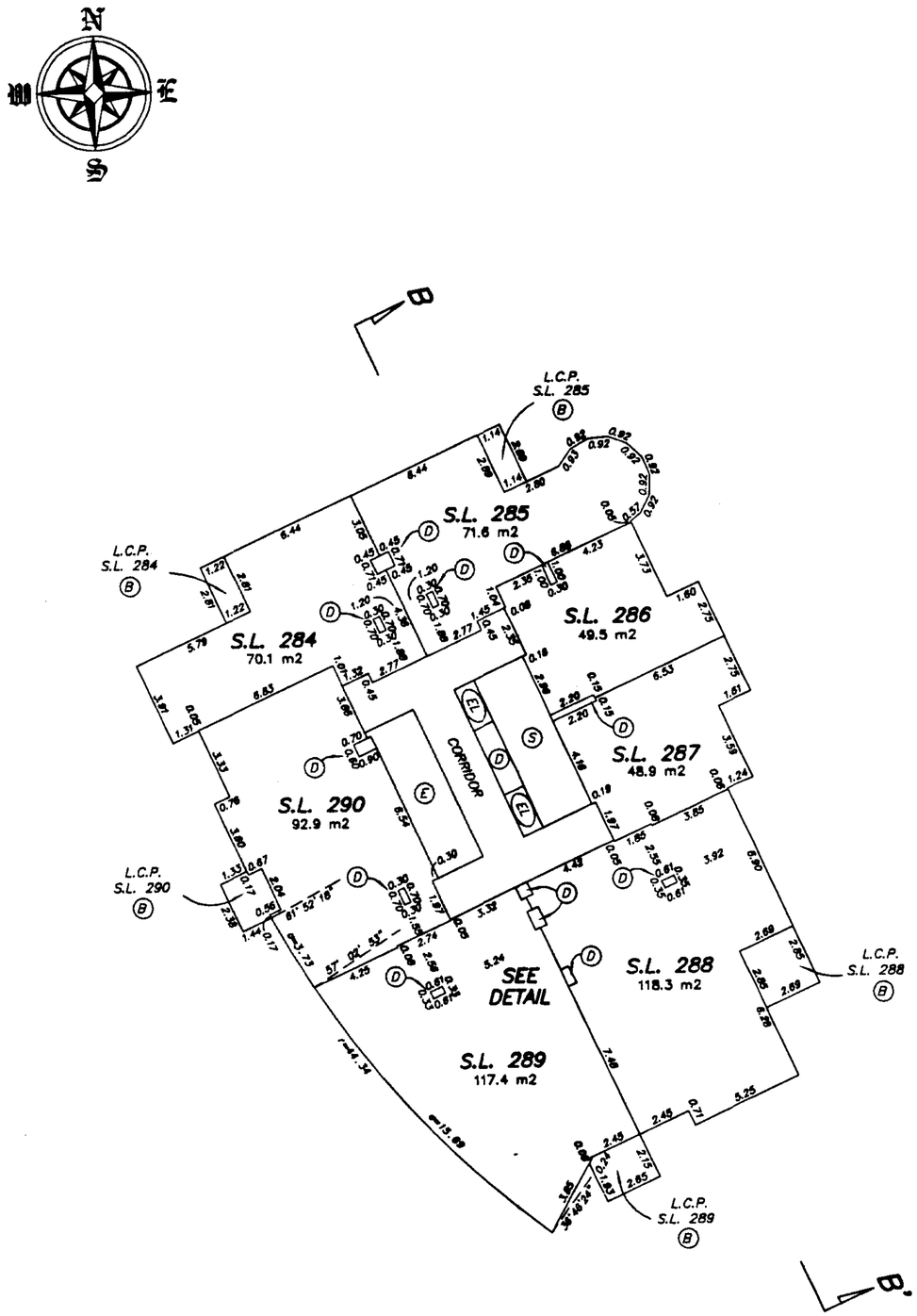

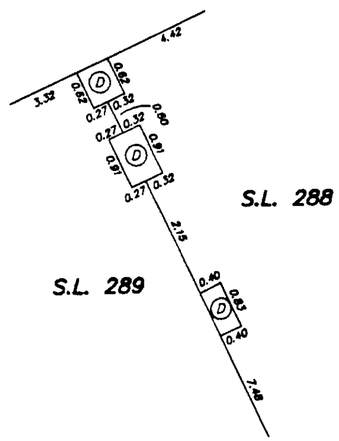

DETAIL

NOT TO SCALE

GARY C. SUNDVICK, B.C.L.S.

19th APRIL 1999

BUTLER, SUNDVICK & ASSOCIATES

FILE: 96-646 DWG.: 96646-6F

FILED LMLMS3903 P20898 2004-12-24-15.14.40.148505

TOWER B - 21st FLOOR

STRATA PLAN LMS 3903

0 5 10 15

SCALE 1:200 DISTANCES ARE METRIC

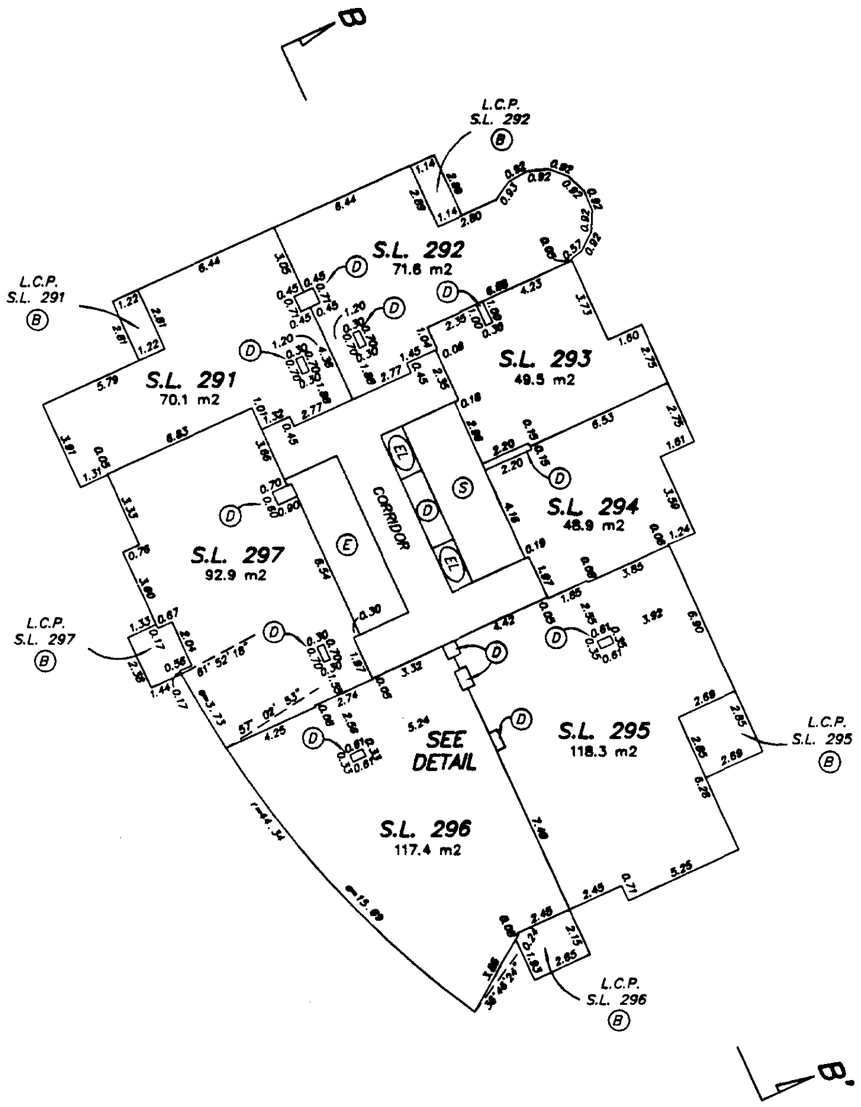

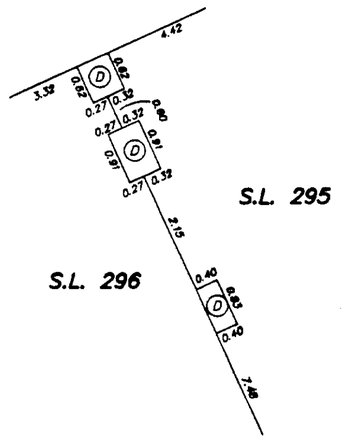

DETAIL

NOT TO SCALE

GARY C. SUNDVICK, B.C.L.S.

19th APRIL 1999

BUTLER, SUNDVICK & ASSOCIATES

FILE: 96-646 DWG.: 96646-6F

FILED LMLMS3903 P20898 2004-12-24-15.14.40.148505

STRATA PLAN LMS 3903

TOWER B - 22nd FLOOR

0 5 10 15

SCALE 1:200 DISTANCES ARE METRIC

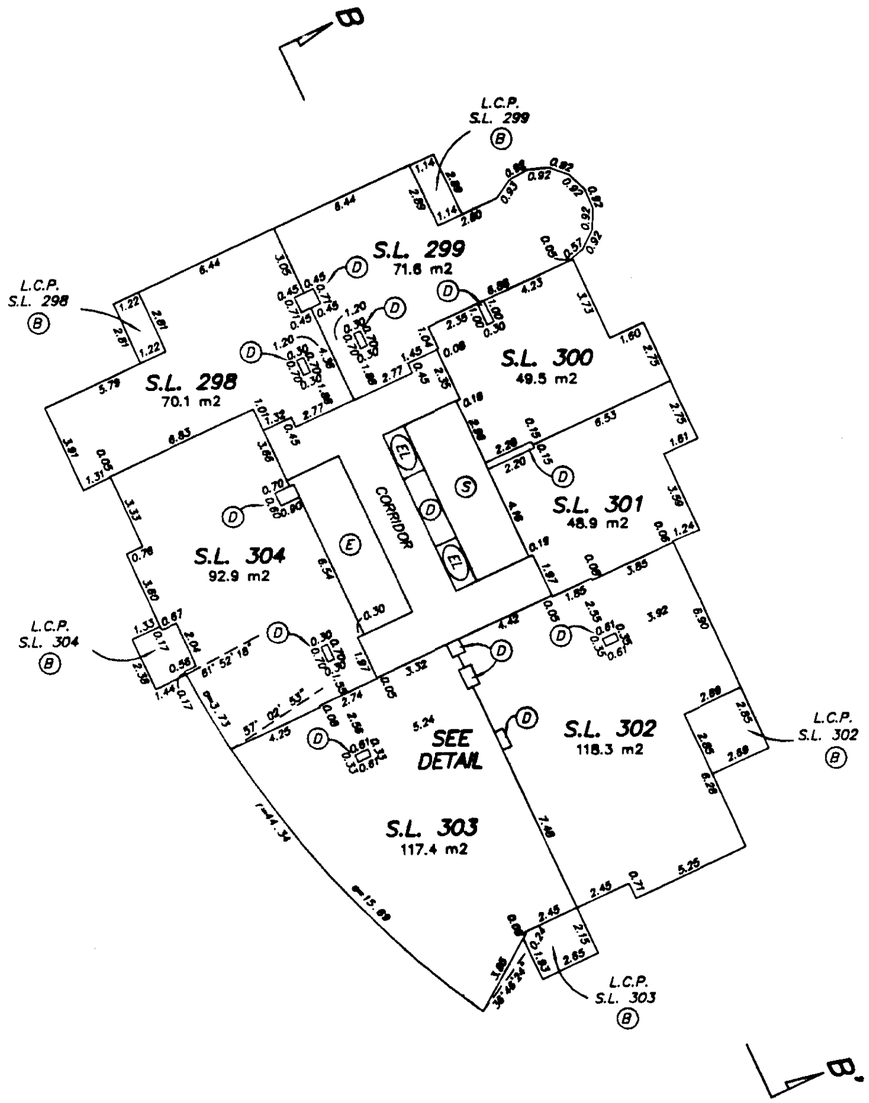

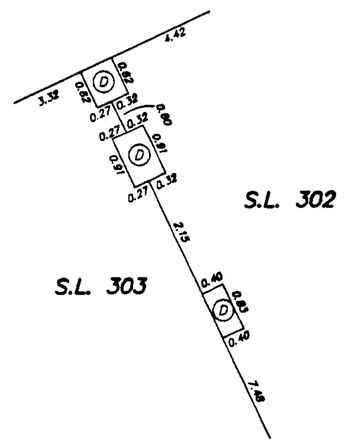

DETAIL

NOT TO SCALE

GARY C. SUNDVICK, B.C.L.S.

19th APRIL 1999

BUTLER, SUNDVICK & ASSOCIATES

FILE: 96-646 DWG.: 96646-6F

FILED LMLMS3903 P20898 2004-12-24-15.14.40.148505

TOWER B - 23rd FLOOR

STRATA PLAN LMS 3903

0 5 10 15

SCALE 1:200 DISTANCES ARE METRIC

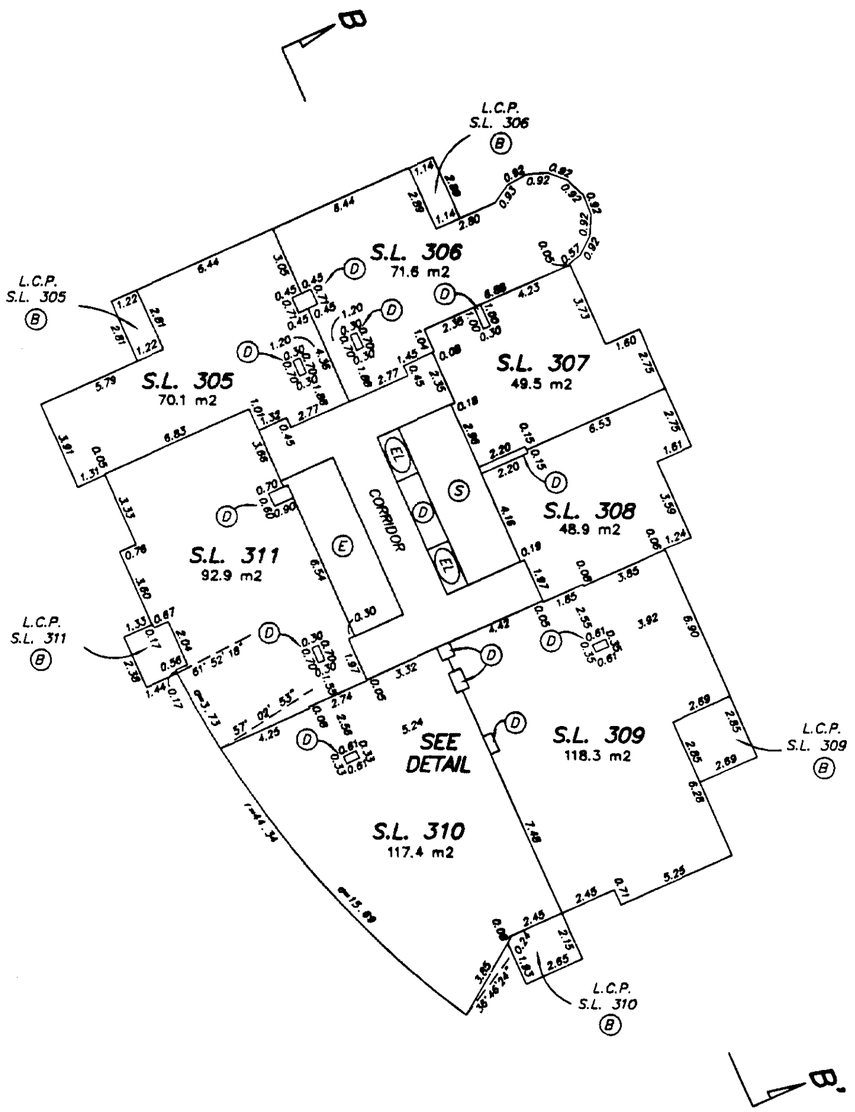

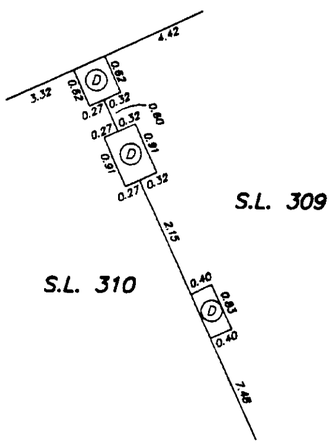

DETAIL

NOT TO SCALE

GARY C. SUNDVICK, B.C.L.S.

19th APRIL 1999

BUTLER, SUNDVICK & ASSOCIATES

FILE: 96-646 DWG.: 96646-6F

STRATA PLAN LMS 3903

TOWER B - 25th FLOOR

0 5 10 15

SCALE 1:200 DISTANCES ARE METRIC

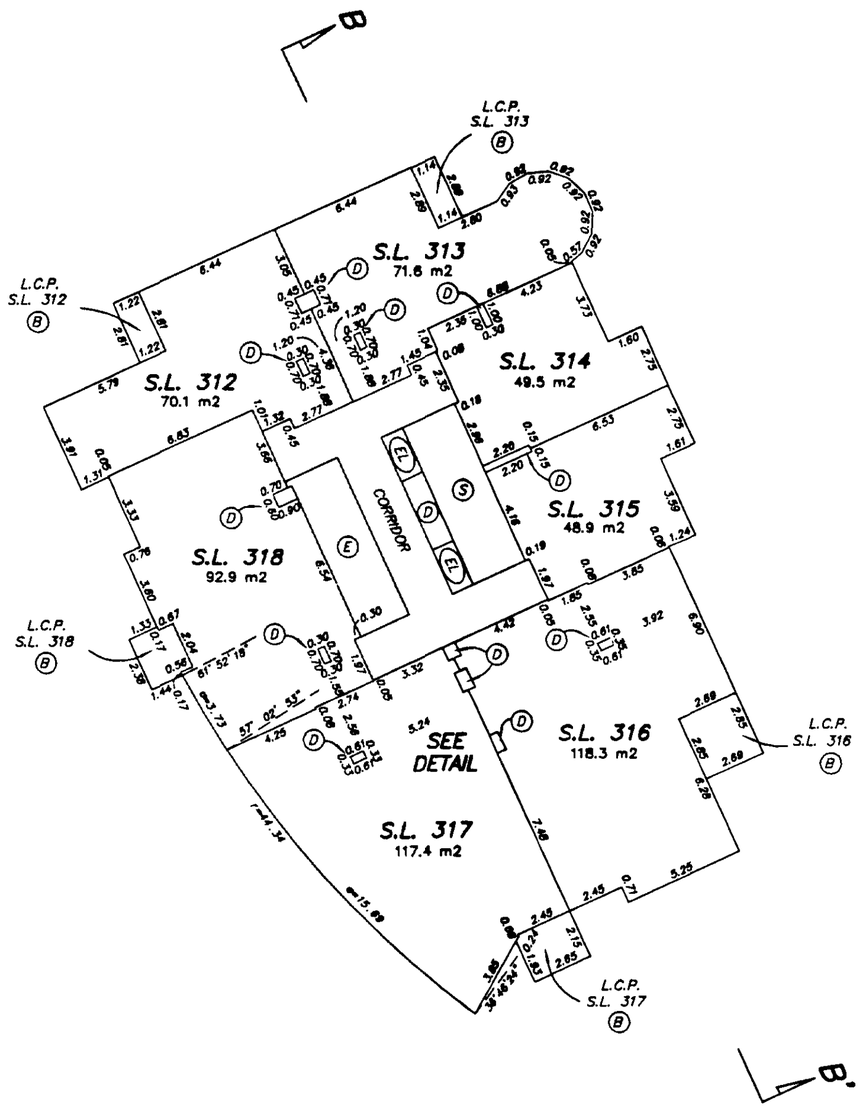

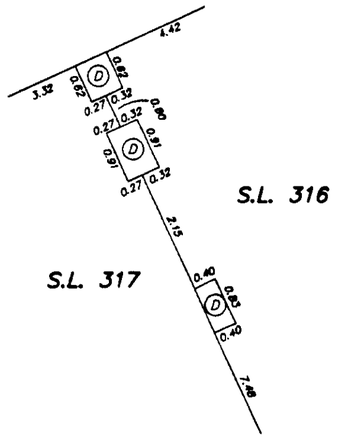

DETAIL

NOT TO SCALE

GARY C. SUNDVICK, B.C.L.S.

19th APRIL 1999

BUTLER, SUNDVICK & ASSOCIATES

FILE: 96-646 DWG.: 96646-6F

STRATA PLAN LMS 3903

TOWER B – 26th FLOOR

0 5 10 15

SCALE 1:200 DISTANCES ARE METRIC

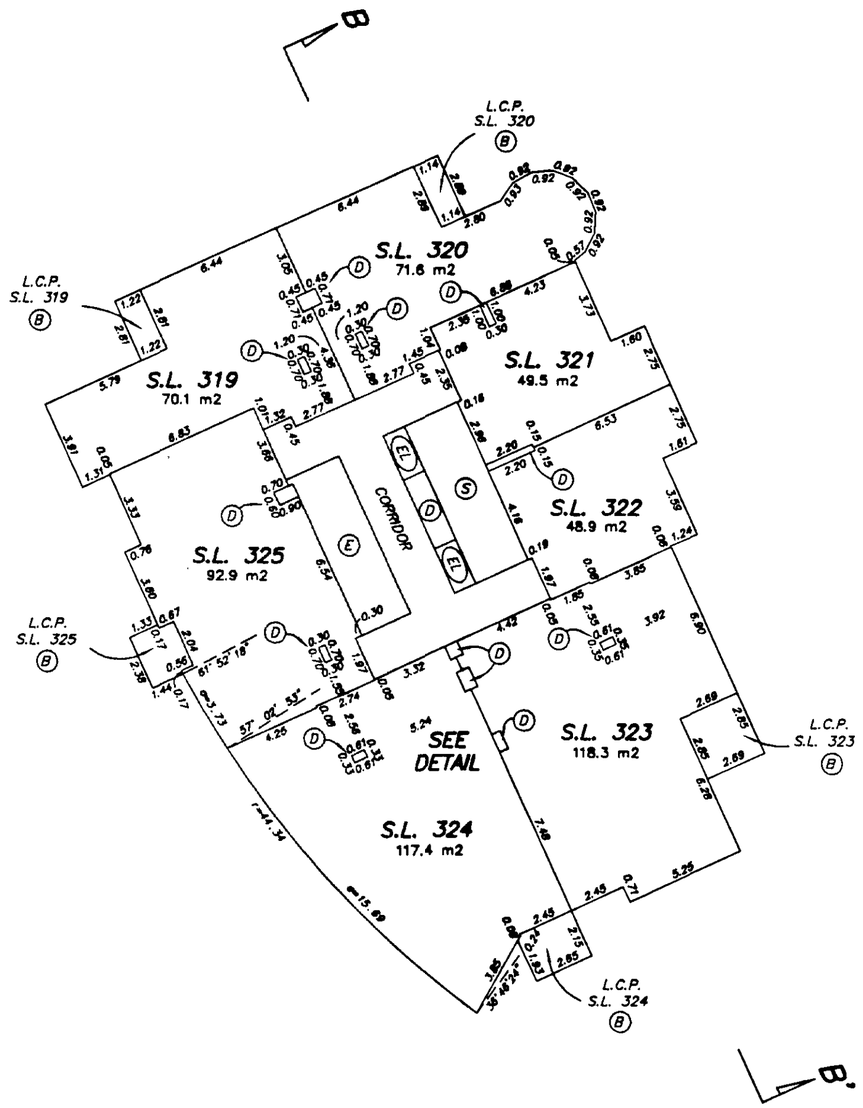

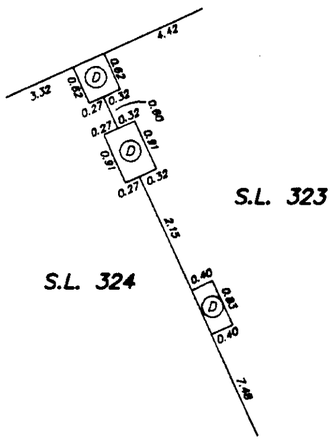

DETAIL

NOT TO SCALE

GARY C. SUNDVICK, B.C.L.S.

19th APRIL 1999

BUTLER, SUNDVICK & ASSOCIATES

FILE: 96-646 DWG.: 96646-6F

FILED LMLMS3903 P20898 2004-12-24-15.14.40.148505

TOWER B - 27th FLOOR

STRATA PLAN LMS 3903

0 5 10 15

SCALE 1:200 DISTANCES ARE METRIC

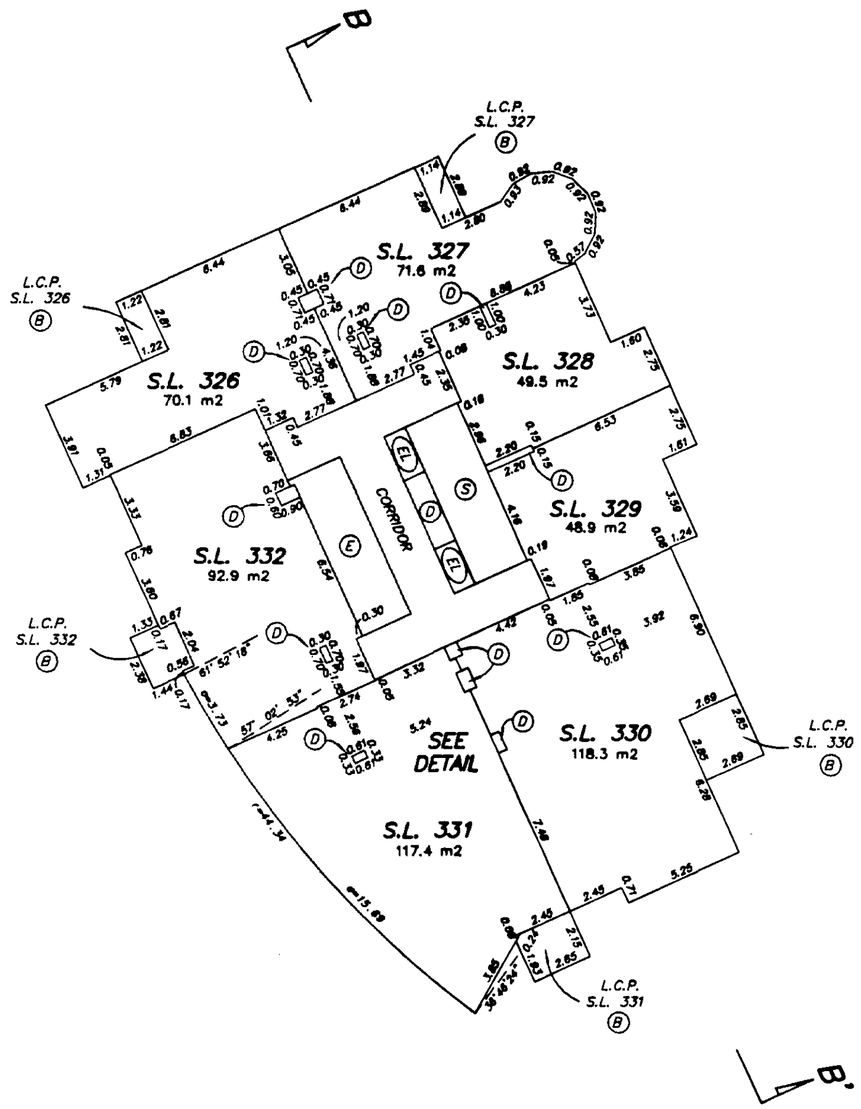

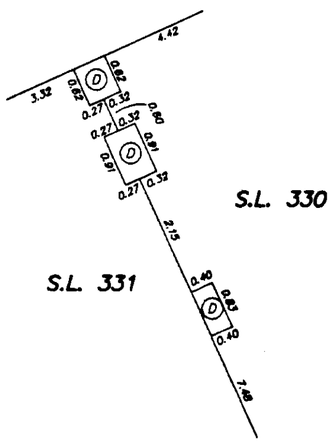

DETAIL

NOT TO SCALE

GARY C. SUNDVICK, B.C.L.S.

19th APRIL 1999

BUTLER, SUNDVICK & ASSOCIATES

FILE: 96-646 DWG.: 96646-6F

FILED LMLMS3903 P20898 2004-12-24-15.14.40.148505

STRATA PLAN LMS 3903

TOWER B - 28th FLOOR

0 5 10 15

SCALE 1:200 DISTANCES ARE METRIC

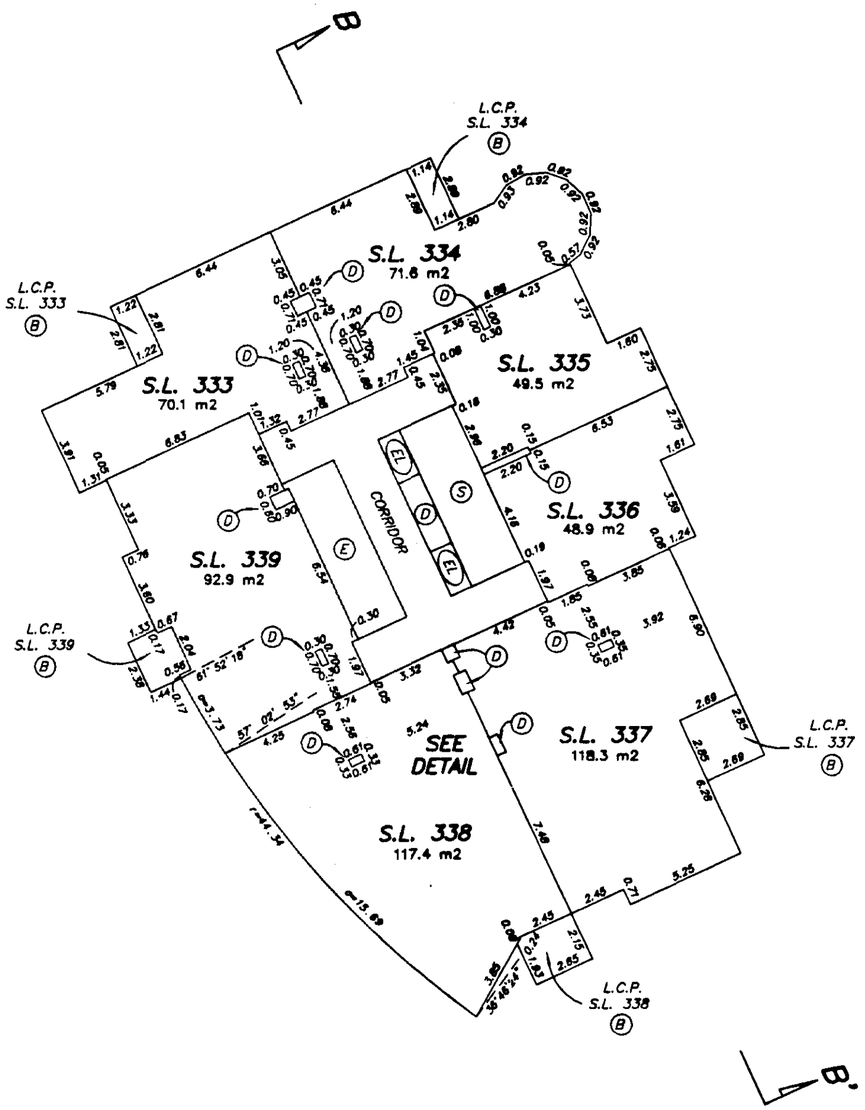

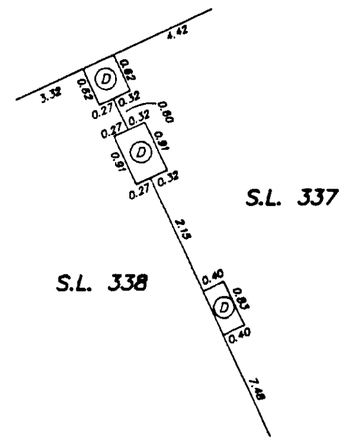

DETAIL

NOT TO SCALE

GARY C. SUNDVICK, B.C.L.S.

19th APRIL 1999

BUTLER, SUNDVICK & ASSOCIATES

FILE: 96-646 DWG.: 96646-6F

FILED LMLMS3903 P20898 2004-12-24-15.14.40.148505

TOWER B - 29th FLOOR

STRATA PLAN LMS 3903

0 5 10 15

SCALE 1:200 DISTANCES ARE METRIC

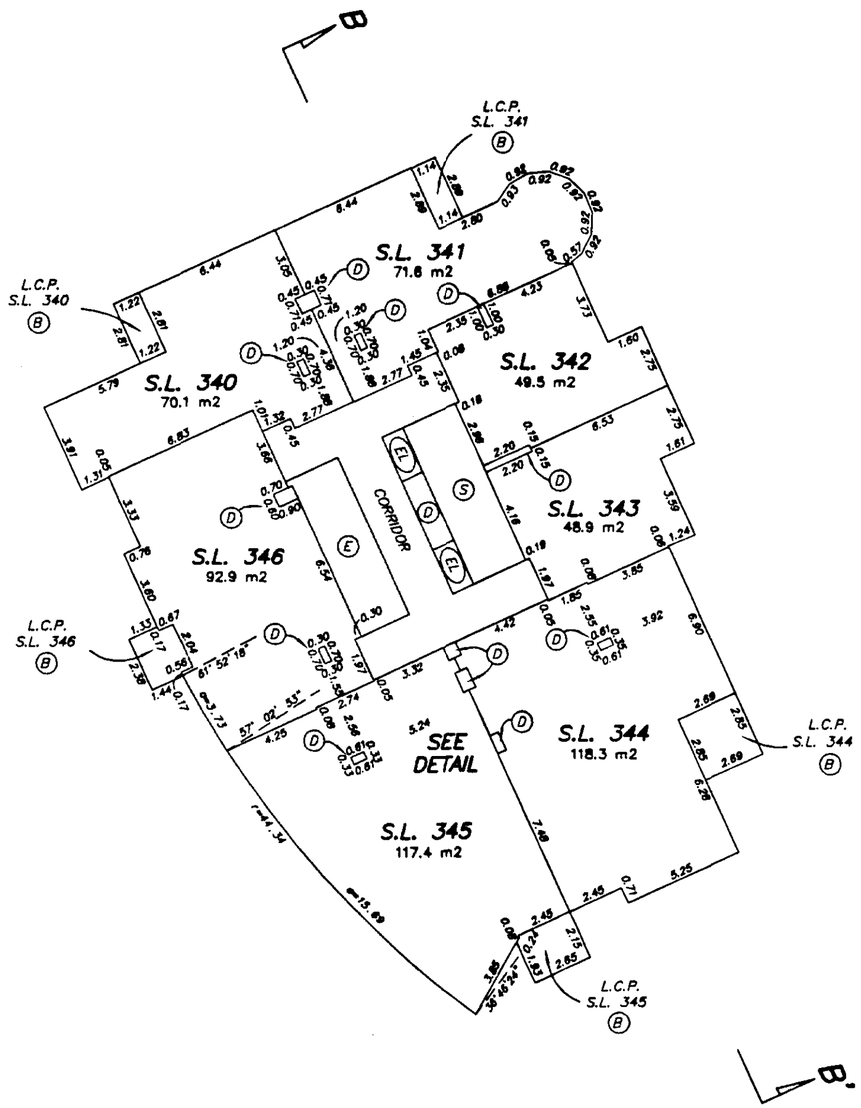

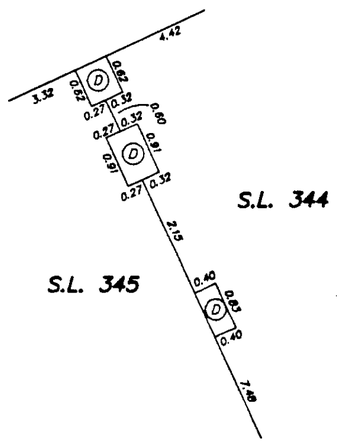

DETAIL

NOT TO SCALE

GARY C. SUNDVICK, B.C.L.S.

19th APRIL 1999

BUTLER, SUNDVICK & ASSOCIATES

FILE: 96-646 DWG.: 96646-6F

FILED LMLMS3903 P20898 2004-12-24-15.14.40.148505

TOWER B - 30th FLOOR

STRATA PLAN LMS 3903

0 5 10 15

SCALE 1:200 DISTANCES ARE METRIC

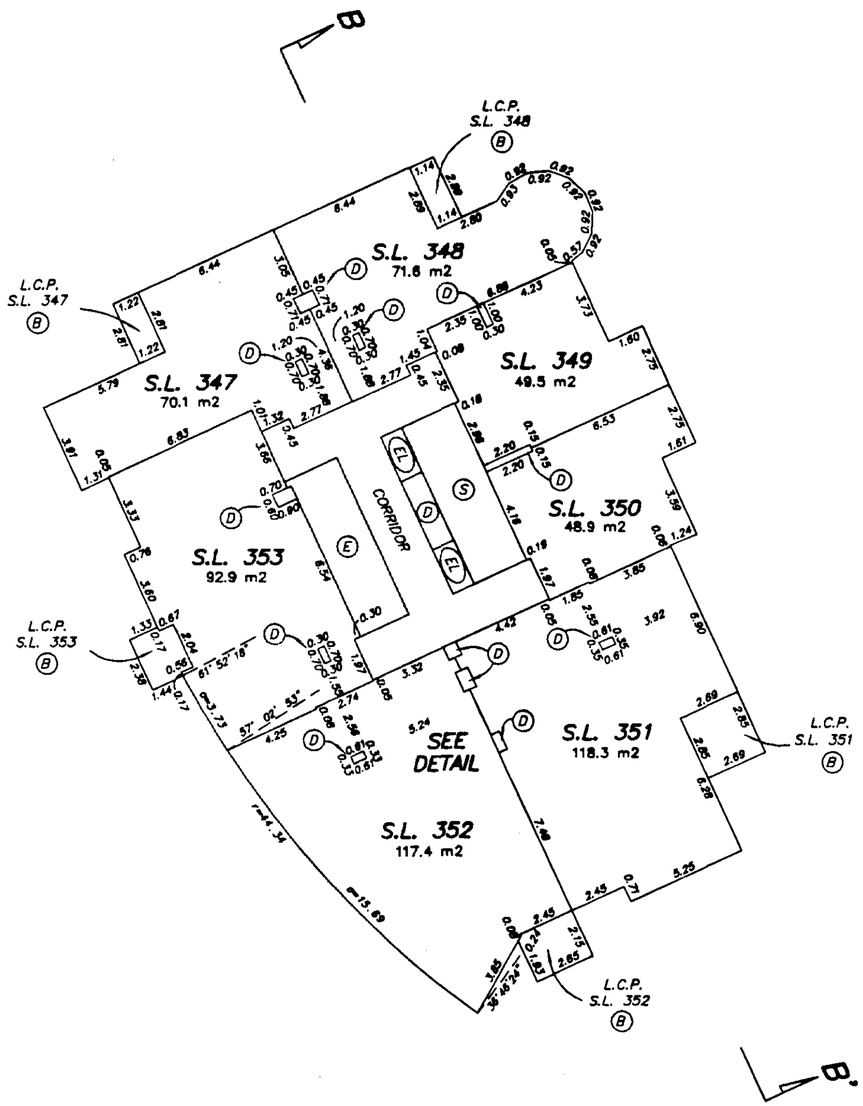

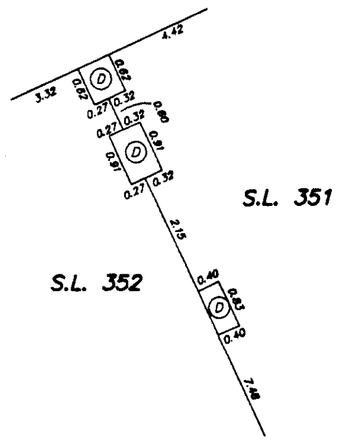

DETAIL

NOT TO SCALE

GARY C. SUNDVICK, B.C.L.S.

19th APRIL 1999

BUTLER, SUNDVICK & ASSOCIATES

FILE: 96-646 DWG.: 96646-6F

FILED LMLMS3903 P20898 2004-12-24-15.14.40.148505

STRATA PLAN LMS 3903

TOWER B - 31st FLOOR

0 5 10 15

SCALE 1:200 DISTANCES ARE METRIC

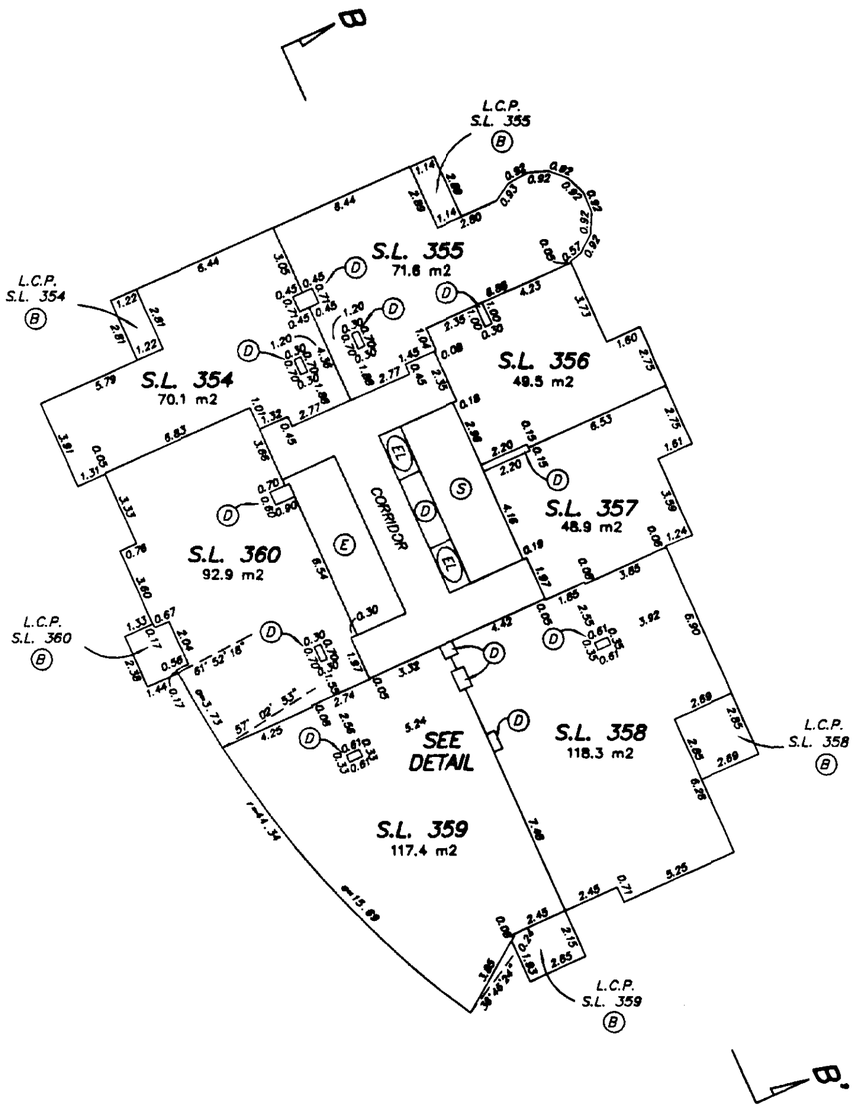

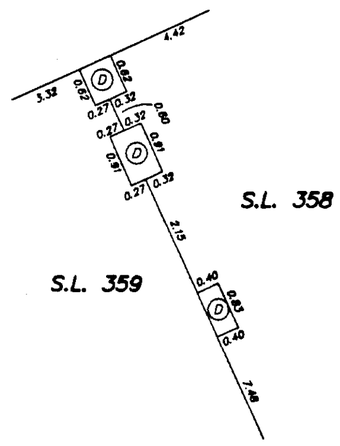

DETAIL

NOT TO SCALE

GARY C. SUNDVICK, B.C.L.S.

19th APRIL 1999

BUTLER, SUNDVICK & ASSOCIATES

FILE: 96-646 DWG.: 96646-6F

FILED LMLMS3903 P20898 2004-12-24-15.14.40.148505

STRATA PLAN LMS 3903

TOWER B – 32nd FLOOR

0 5 10 15

SCALE 1:200 DISTANCES ARE METRIC

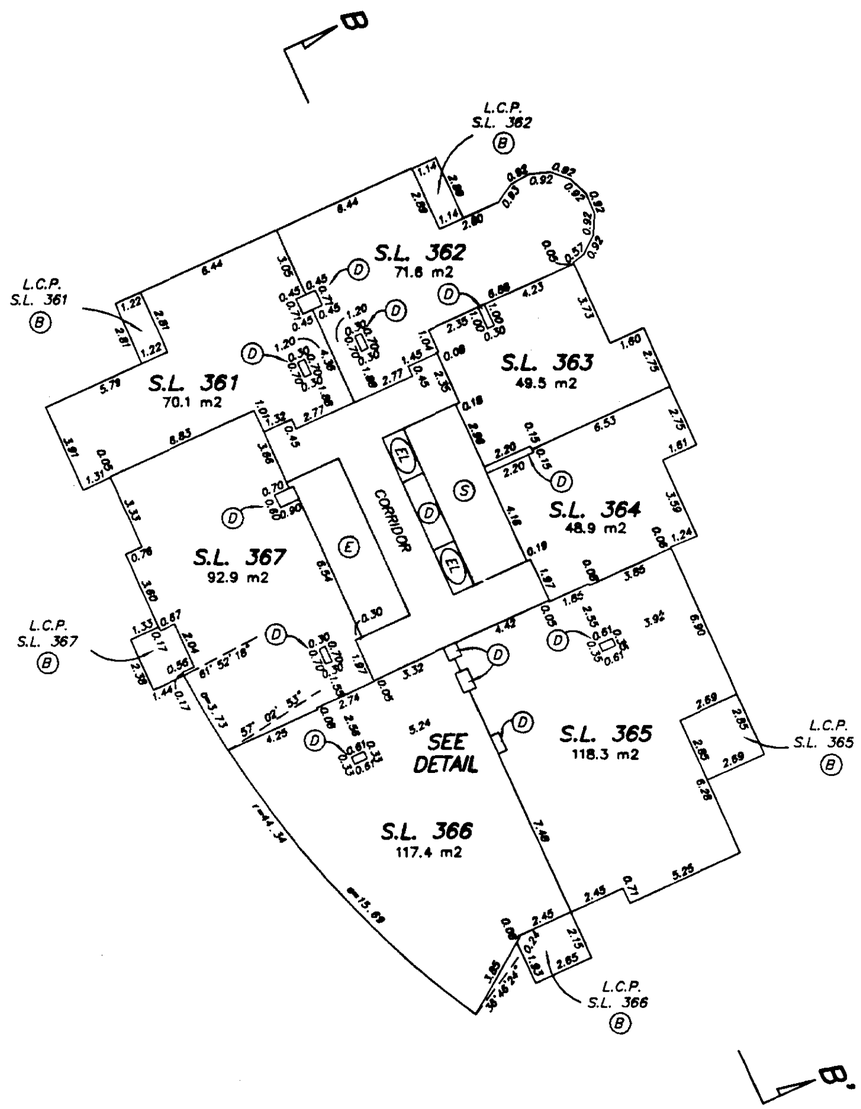

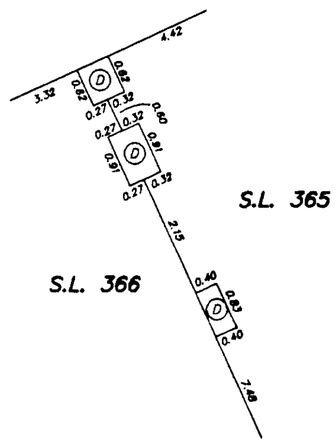

DETAIL

NOT TO SCALE

GARY C. SUNDVICK, B.C.L.S.

19th APRIL 1999

BUTLER, SUNDVICK & ASSOCIATES

FILE: 96-646 DWG.: 96646-6F

FILED LMLMS3903 P20898 2004-12-24-15.14.40.148505

STRATA PLAN LMS 3903

TOWER B – 33rd FLOOR

0 5 10 15

SCALE 1:200 DISTANCES ARE METRIC

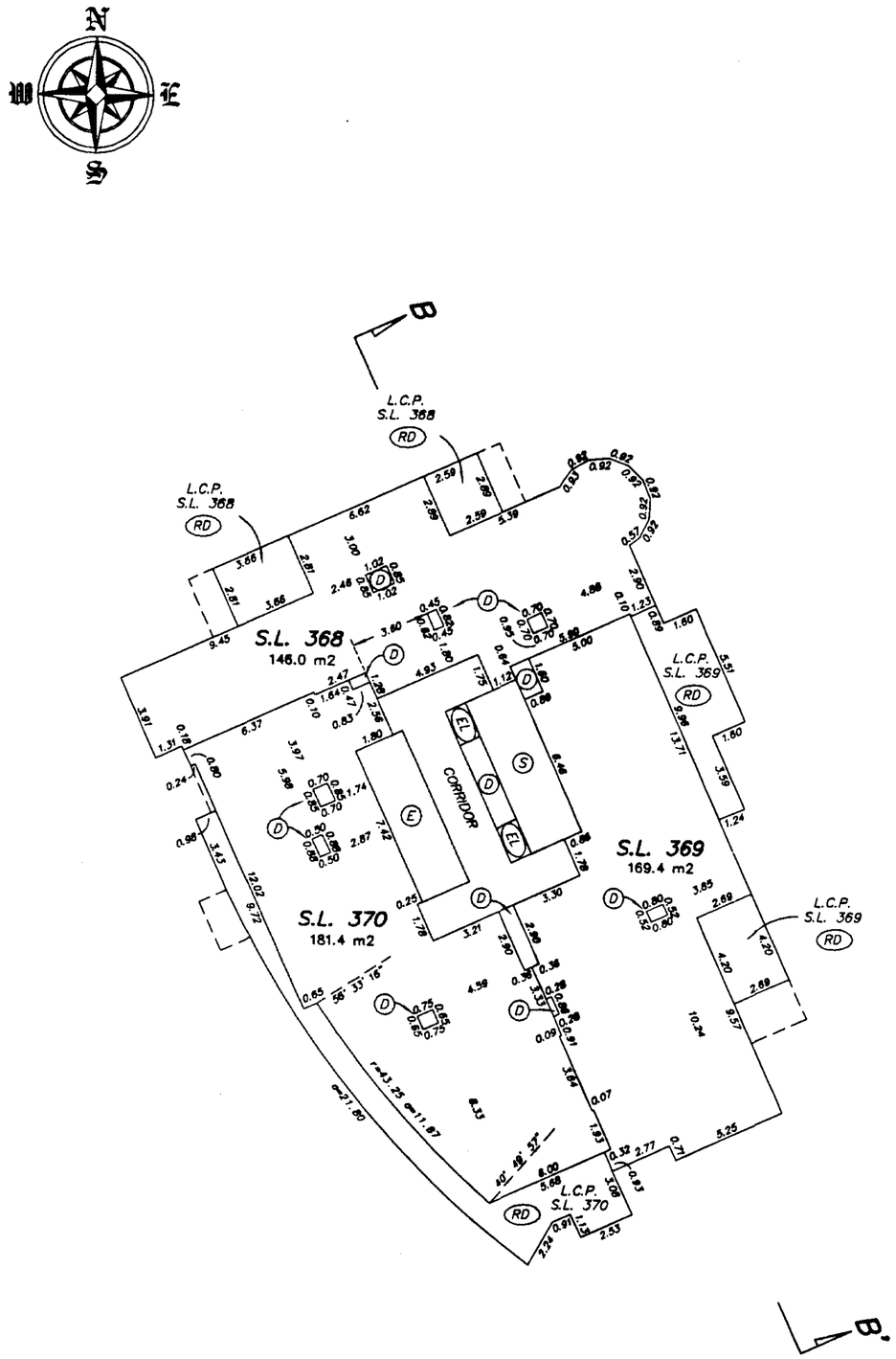

GARY C. SUNDVICK, B.C.L.S.

19th APRIL 1999

BUTLER, SUNDVICK & ASSOCIATES

FILE: 96-646 DWG.: 96646-6F

FILED LMLMS3903 P20898 2004-12-24-15.14.40.148505

STRATA PLAN LMS 3903

TOWER B - 35th FLOOR

0 5 10 15

SCALE 1:200 DISTANCES ARE METRIC

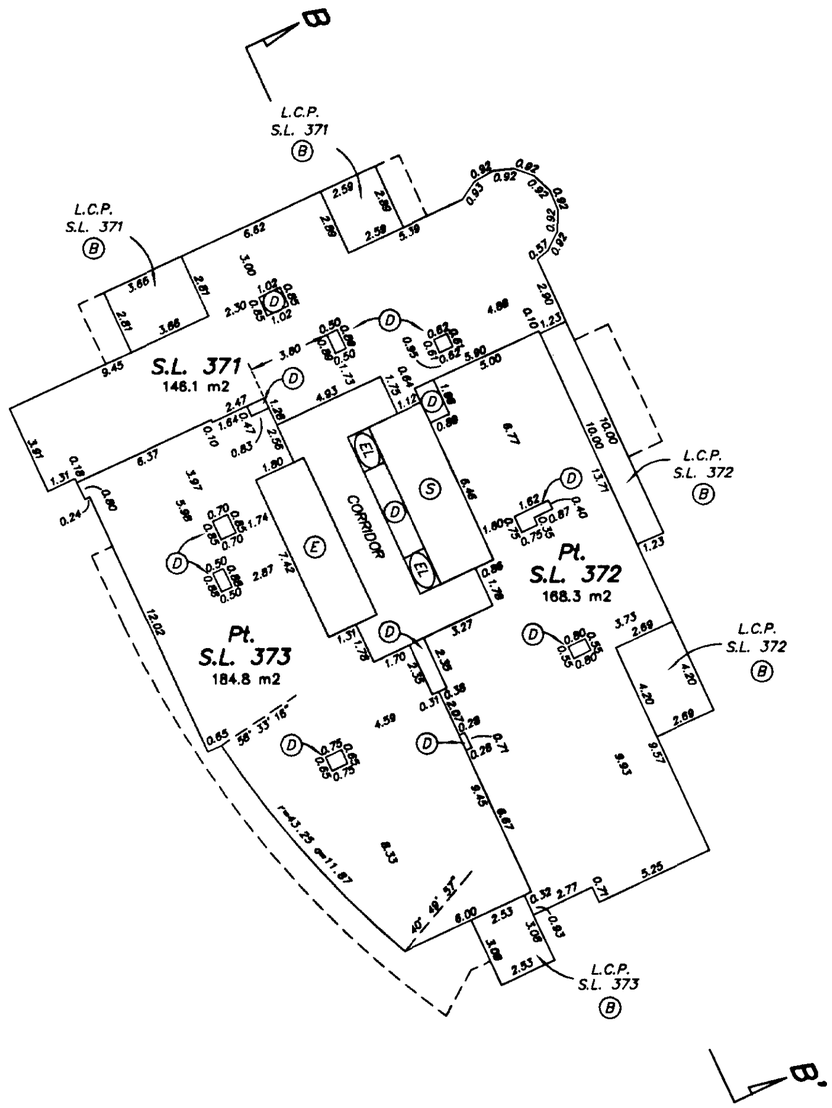

GARY C. SUNDVICK, B.C.L.S.

19th APRIL 1999
BUTLER, SUNDVICK & ASSOCIATES
FILE: 96-646 DWG.: 96646-6F

FILED LMLMS3903 P20898 2004-12-24-15.14.40.148505

STRATA PLAN LMS 3903

TOWER B – 36th FLOOR

0 5 10 15

SCALE 1:200 DISTANCES ARE METRIC

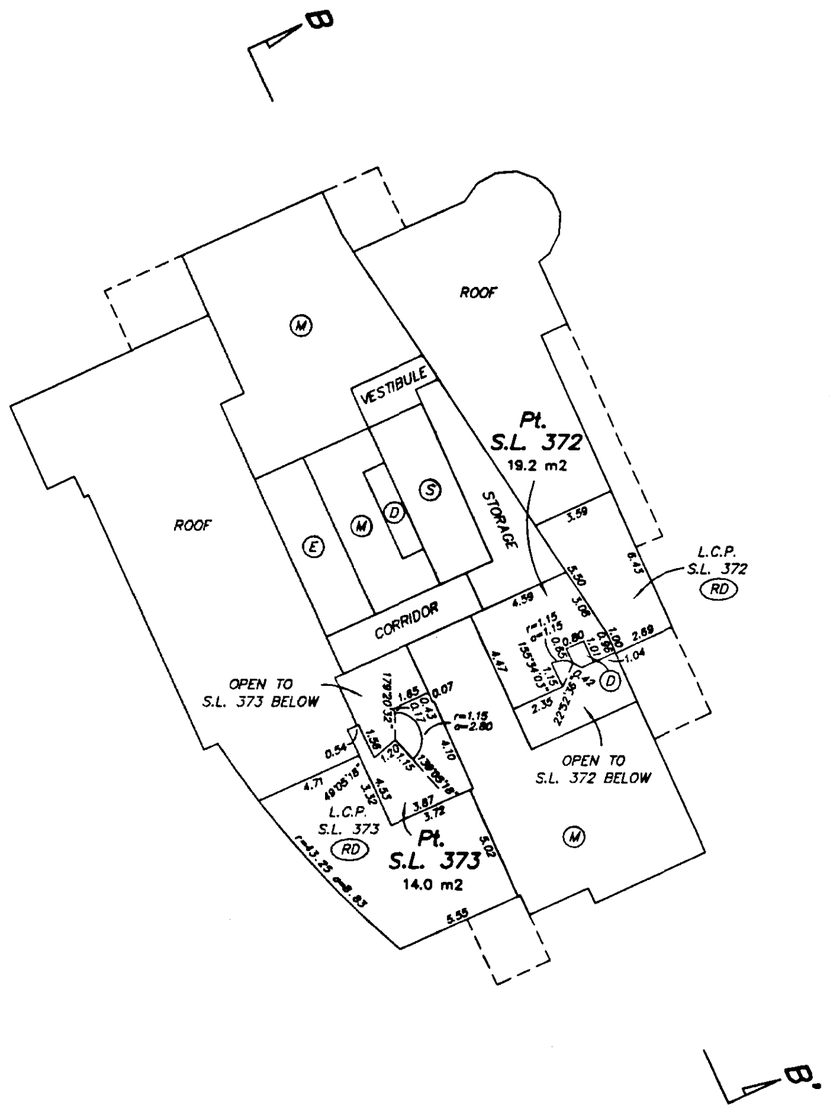

GARY C. SUNDVICK, B.C.L.S.

19th APRIL 1999

BUTLER, SUNDVICK & ASSOCIATES

FILE: 96-646 DWG.: 96646-6F

FILED LMLMS3903 P20898 2004-12-24-15.14.40.148505

STRATA PLAN LMS 3903

TOWER B - 37th FLOOR

0 5 10 15

SCALE 1:200 DISTANCES ARE METRIC

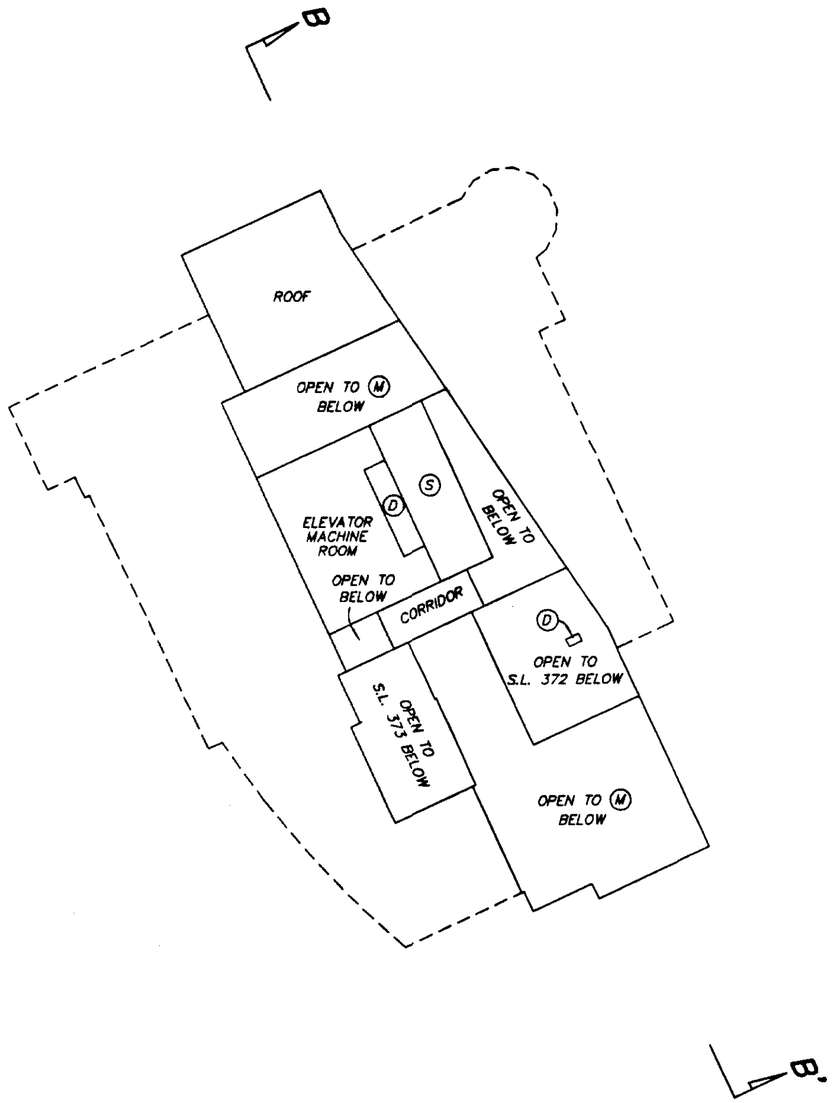

GARY C. SUNDVICK, B.C.L.S.

19th APRIL 1999

BUTLER, SUNDVICK & ASSOCIATES

FILE: 96-646 DWG.: 96646-6F

FILED LMLMS3903 P20898 2004-12-24-15.14.40.148505

STRATA PLAN LMS 3903

TOWER B - ROOF

0 5 10 15

SCALE 1:200 DISTANCES ARE METRIC

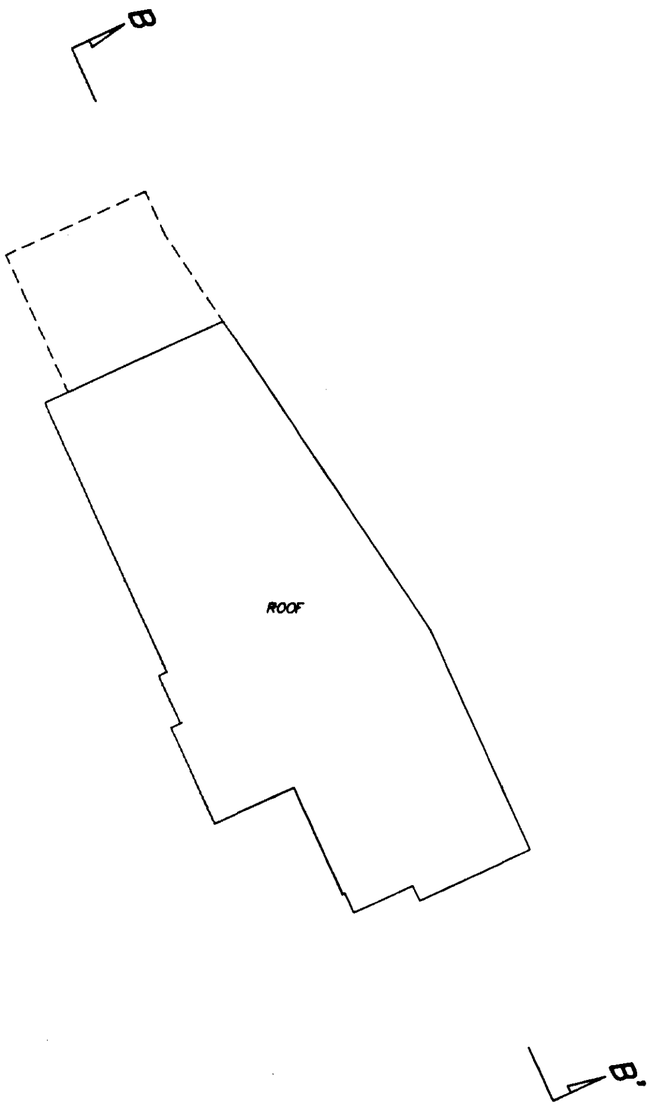

GARY C. SUNDVICK, B.C.L.S.

19th APRIL 1999

BUTLER, SUNDVICK & ASSOCIATES

FILE: 96-646 DWG.: 96646-6F

FILED LMLMS3903 P20898 2004-12-24-15.14.40.148505

STRATA PLAN LMS 3903

MID-RISE - 6th FLOOR

0 5 10 15

SCALE 1:200 DISTANCES ARE METRIC

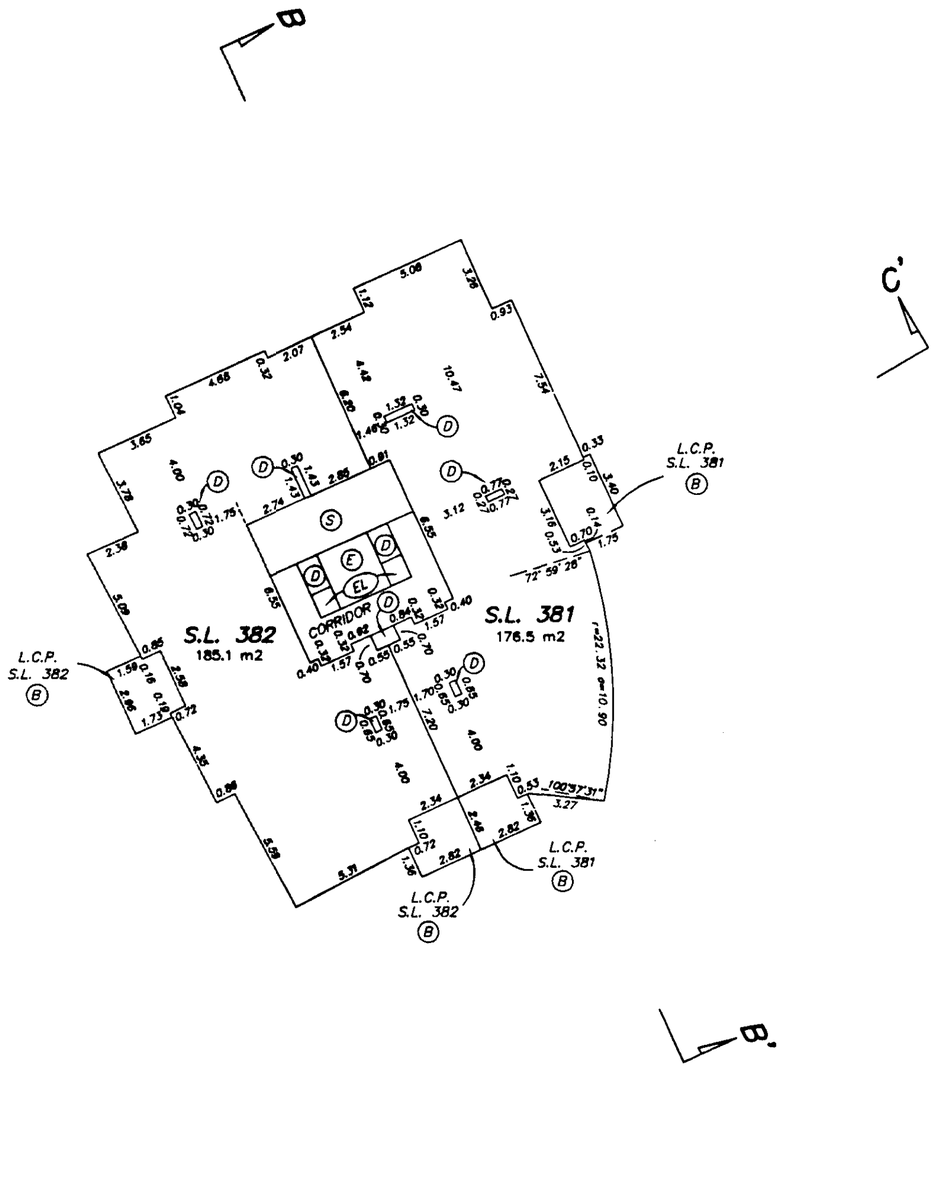

GARY C. SUNDVICK, B.C.L.S.

19th APRIL 1999

BUTLER, SUNDVICK & ASSOCIATES

FILE: 96-646 DWG.: 96646-6F

STRATA PLAN LMS 3903

MID-RISE - 7th FLOOR

0 5 10 15

SCALE 1:200 DISTANCES ARE METRIC

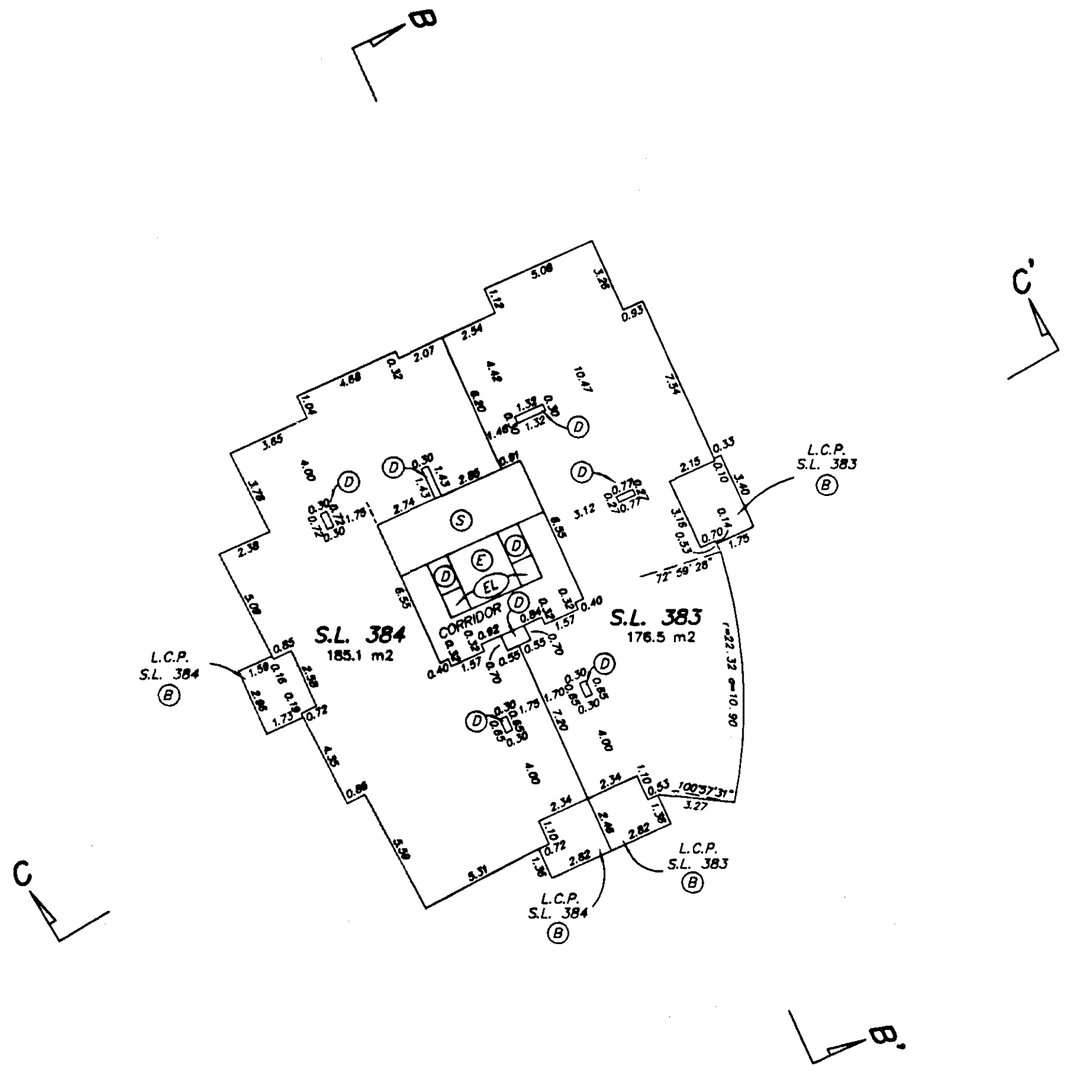

GARY C. SUNDVICK, B.C.L.S.

19th APRIL 1999

BUTLER, SUNDVICK & ASSOCIATES

FILE: 96-646 DWG.: 96646-6F

FILED LMLMS3903 P20898 2004-12-24-15.14.40.148505

STRATA PLAN LMS 3903

MID-RISE - 8th FLOOR

0 5 10 15

SCALE 1:200 DISTANCES ARE METRIC

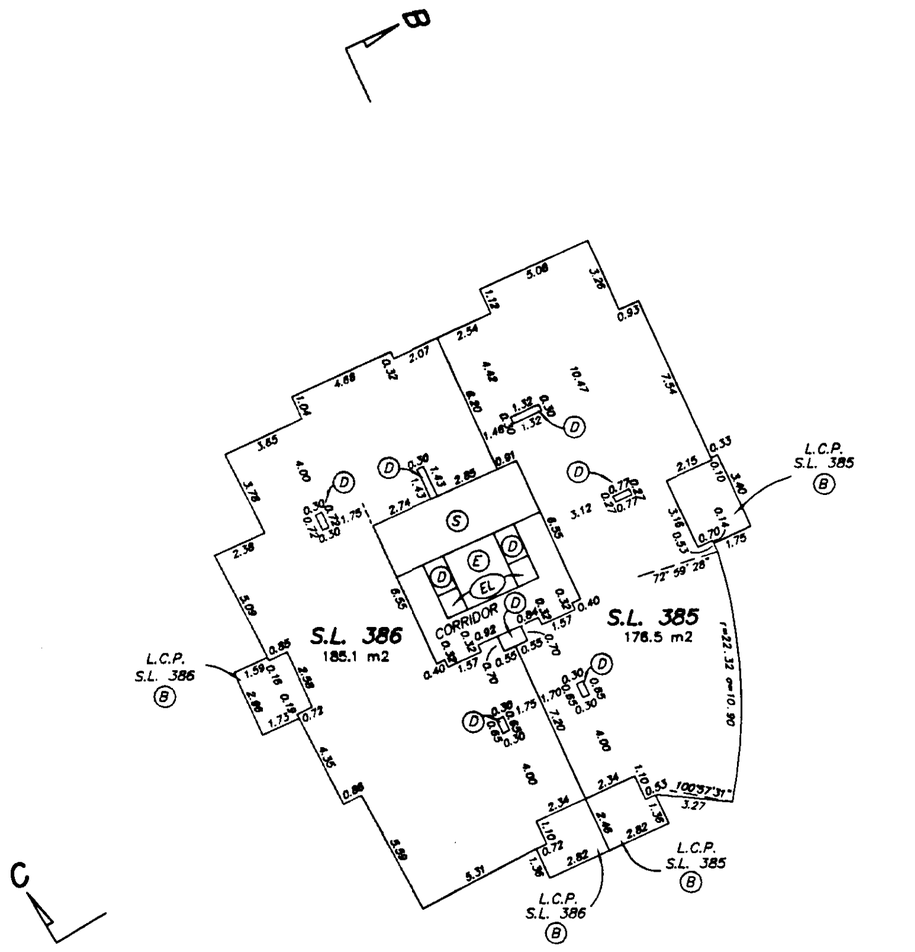

GARY C. SUNDVICK. B.C.L.S.

19th APRIL 1999
BUTLER, SUNDVICK & ASSOCIATES
FILE: 96-646 DWG.: 96646-6F

FILED LMLMS3903 P20898 2004-12-24-15.14.40.148505

STRATA PLAN LMS 3903

MID-RISE - 9th FLOOR

0 5 10 15

SCALE 1:200 DISTANCES ARE METRIC

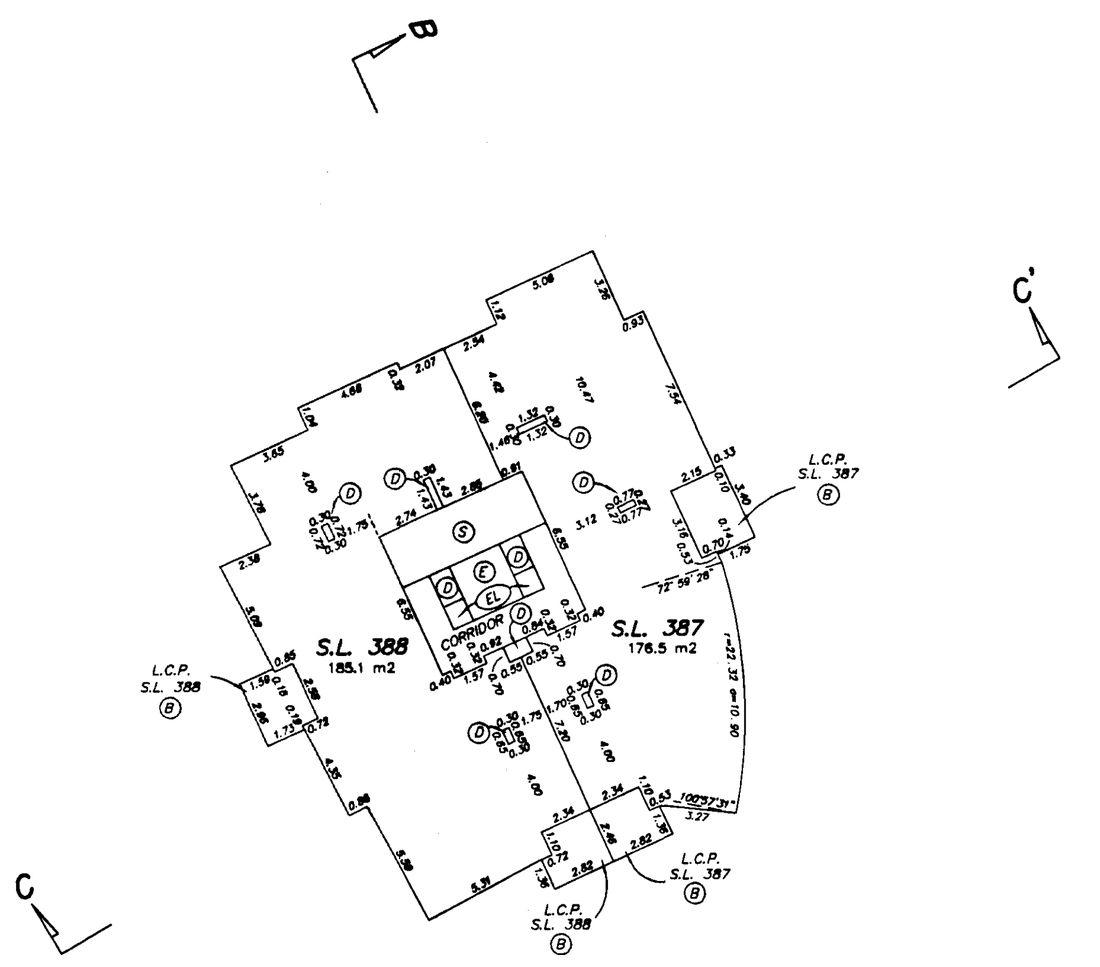

GARY C. SUNDVICK, B.C.L.S.

19th APRIL 1999
BUTLER, SUNDVICK & ASSOCIATES
FILE: 96-646 DWG.: 96646-6F

FILED LMLMS3903 P20898 2004-12-24-15.14.40.148505

STRATA PLAN LMS 3903

MID-RISE - 10th FLOOR

0 5 10 15

SCALE 1:200 DISTANCES ARE METRIC

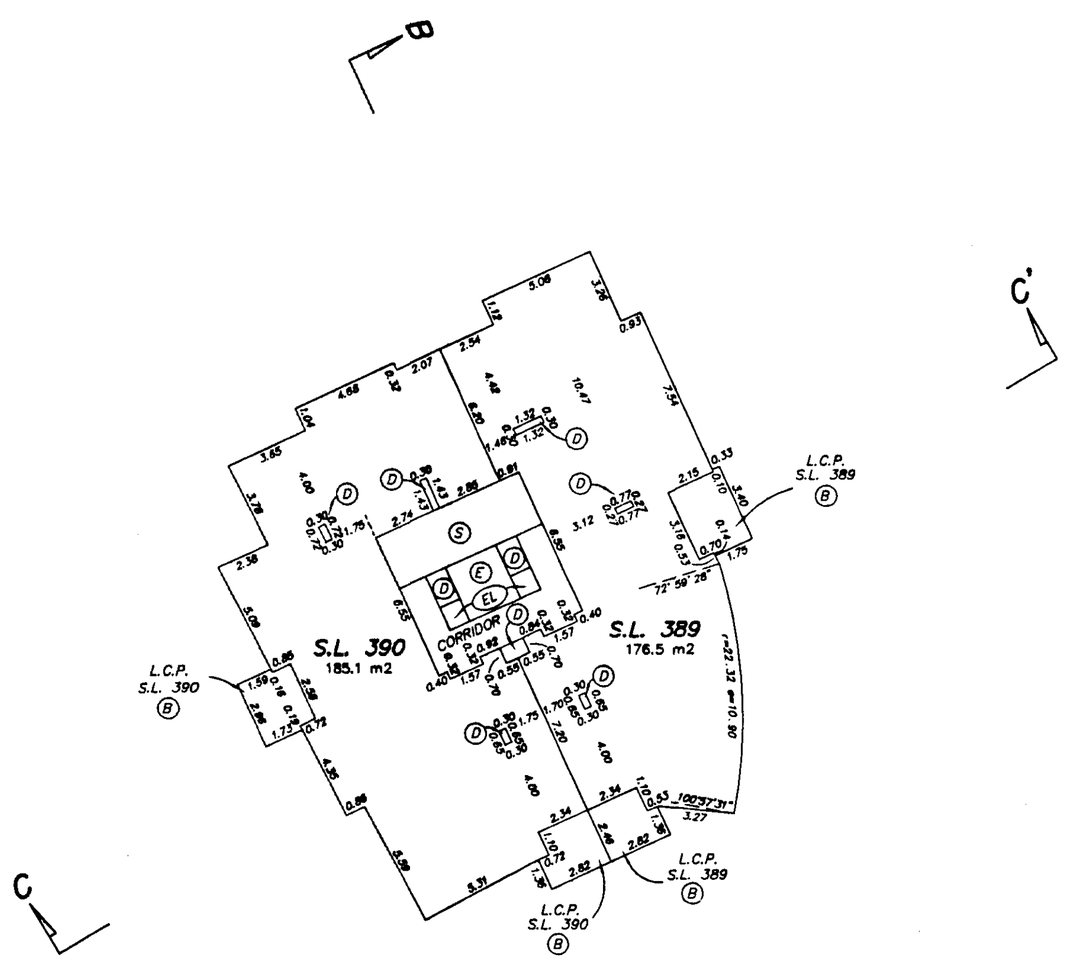

G.C.S.

GARY C. SUNDVICK, B.C.L.S.

19th APRIL 1999

BUTLER, SUNDVICK & ASSOCIATES

FILE: 96-646 DWG.: 96646-6F

MID-RISE - 11th FLOOR

0 5 10 15

SCALE 1:200 DISTANCES ARE METRIC

STRATA PLAN LMS 3903

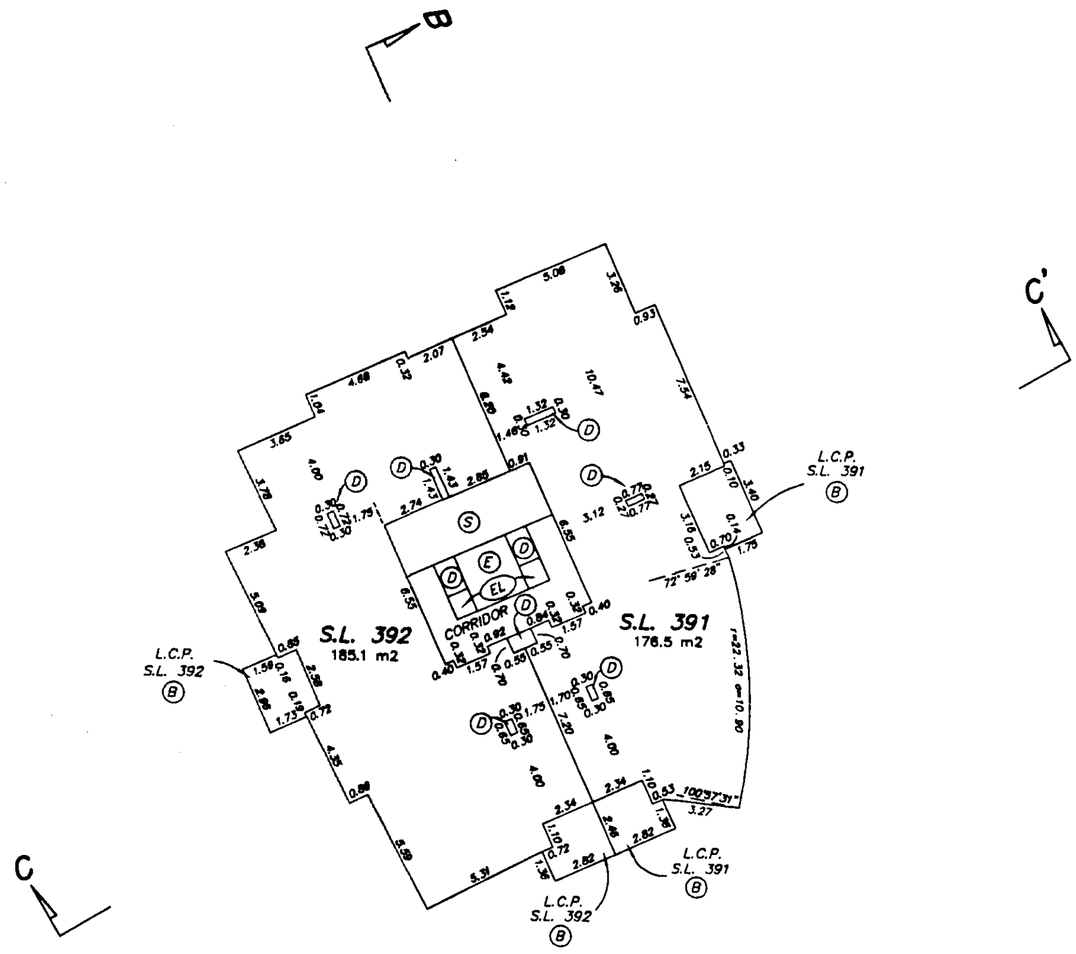

GARY C. SUNDVICK, B.C.L.S.

19th APRIL 1999

BUTLER, SUNDVICK & ASSOCIATES

FILE: 96-646 DWG.: 96646-6F

FILED LMLMS3903 P20898 2004-12-24-15.14.40.148505

STRATA PLAN LMS 3903

MID-RISE - 12th FLOOR

0 5 10 15

SCALE 1:200 DISTANCES ARE METRIC

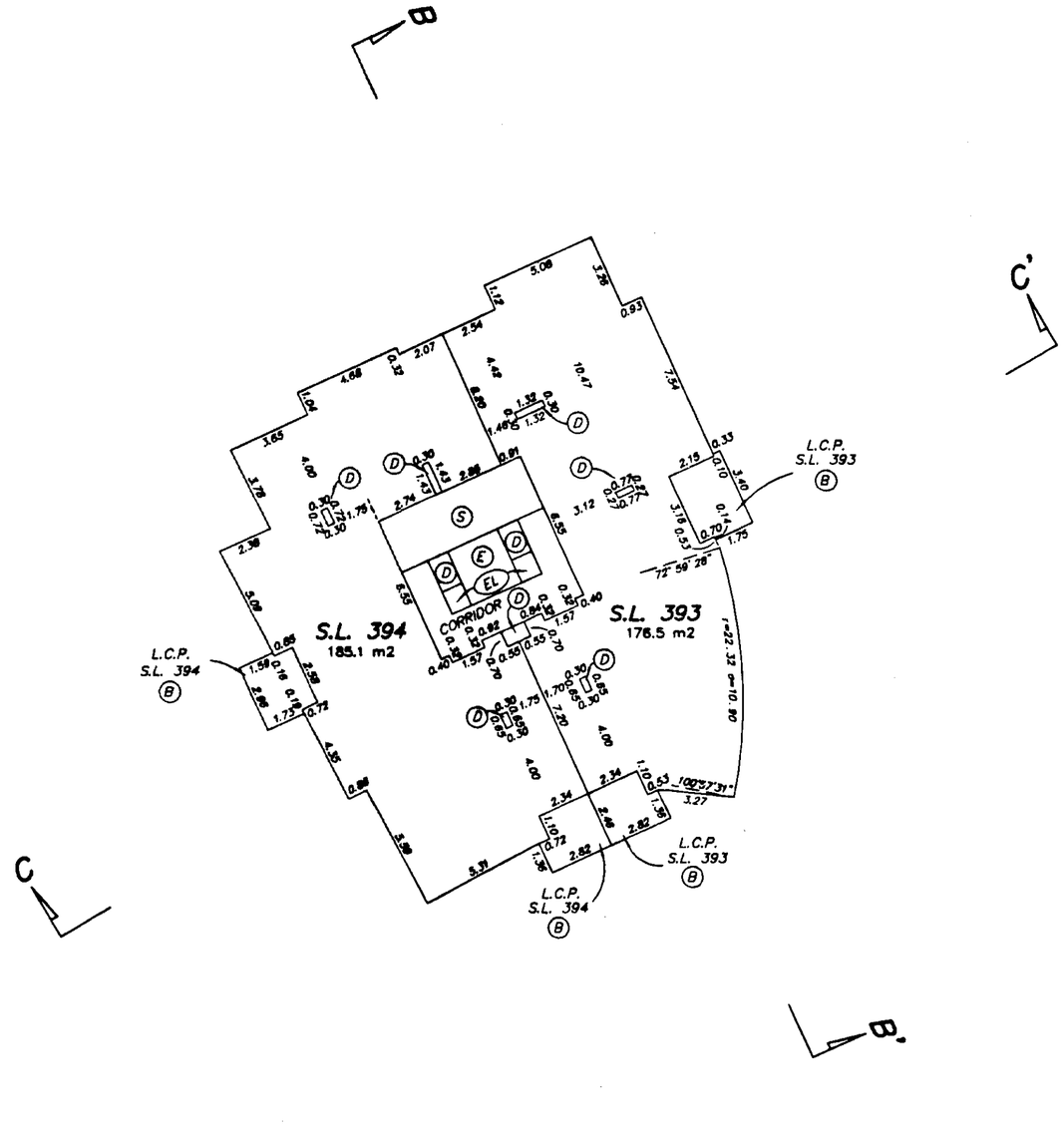

GARY C. SUNDVICK, B.C.L.S.

19th APRIL 1999

BUTLER, SUNDVICK & ASSOCIATES

FILE: 96-646 DWG.: 96646-6F

FILED LMLMS3903 P20898 2004-12-24-15.14.40.148505

MID-RISE - 15th FLOOR

0 5 10 15

SCALE 1:200 DISTANCES ARE METRIC

STRATA PLAN LMS 3903

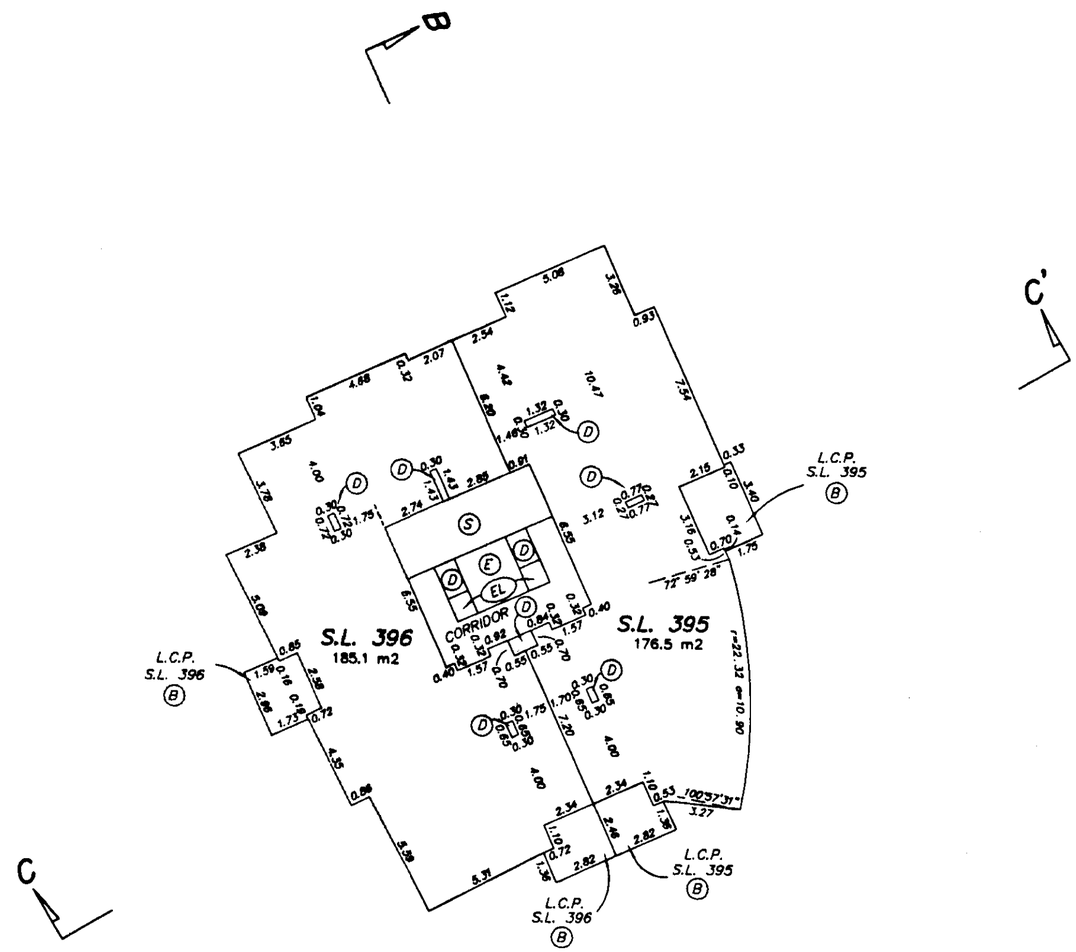

GARY C. SUNDVICK, B.C.L.S.

19th APRIL 1999

BUTLER, SUNDVICK & ASSOCIATES

FILE: 96-646 DWG.: 96646-6F

FILED LMLMS3903 P20898 2004-12-24-15.14.40.148505

STRATA PLAN LMS 3903

MID-RISE - 16th FLOOR

0 5 10 15

SCALE 1:200 DISTANCES ARE METRIC

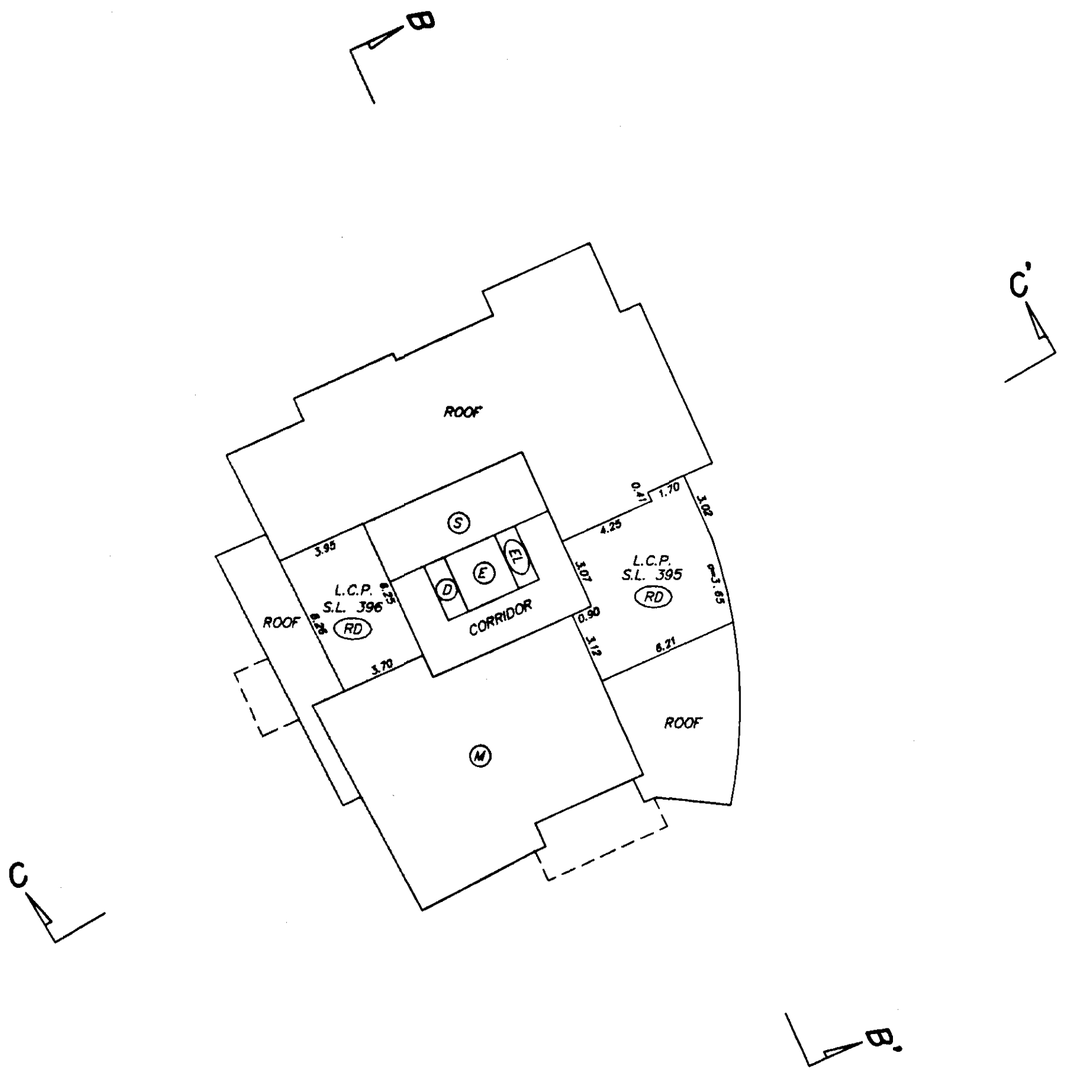

GARY C. SUNDVICK, B.C.L.S.

19th APRIL 1999

BUTLER, SUNDVICK & ASSOCIATES

FILE: 96-646 DWG.: 96646-6F

FILED LMLMS3903 P20898 2004-12-24-15.14.40.148505

STRATA PLAN LMS 3903

MID-RISE - 17th FLOOR

0 5 10 15

SCALE 1:200 DISTANCES ARE METRIC

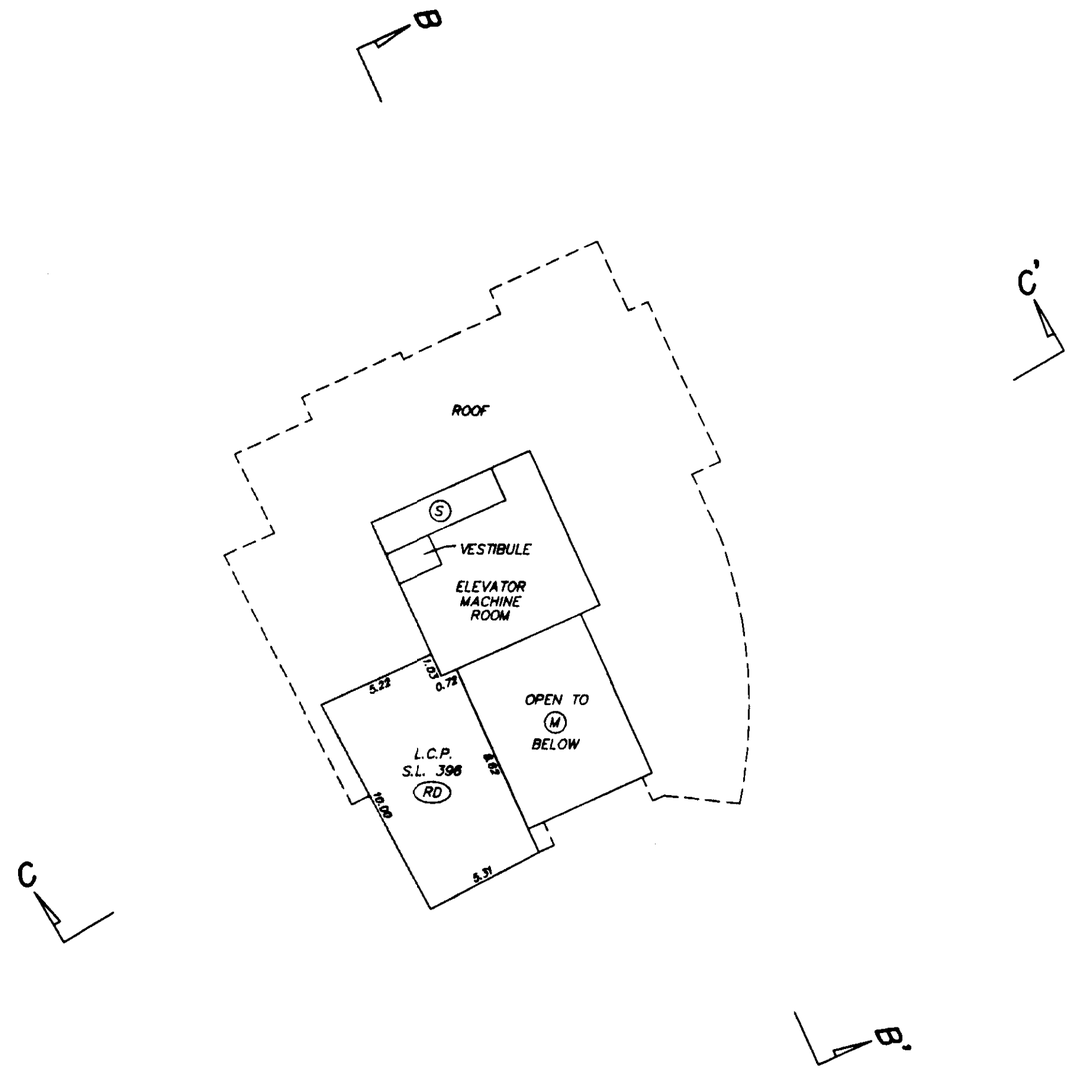

GARY C. SUNDVICK, B.C.L.S.

19th APRIL 1999
BUTLER, SUNDVICK & ASSOCIATES
FILE: 96-646 DWG.: 96646-6F

FILED LMLMS3903 P20898 2004-12-24-15.14.40.148505

MID-RISE - ROOF

STRATA PLAN LMS 3903

0 5 10 15

SCALE 1:200 DISTANCES ARE METRIC

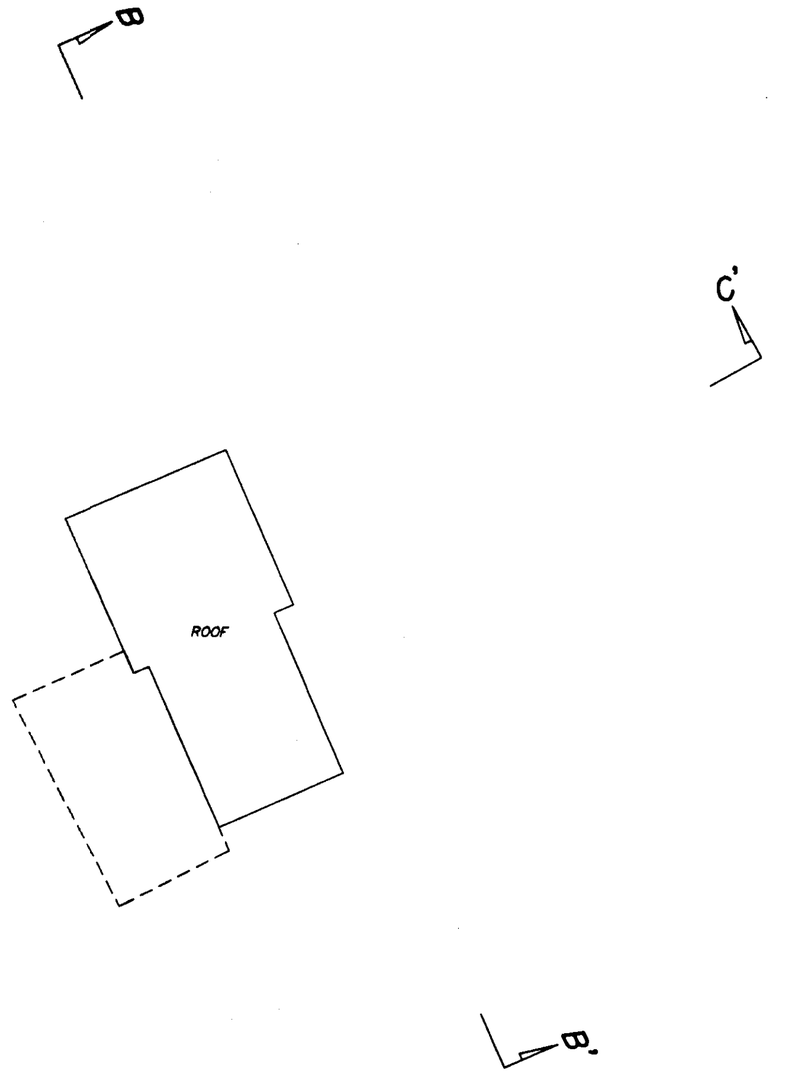

GARY C. SUNDVICK, B.C.L.S.

19th APRIL 1999

BUTLER, SUNDVICK & ASSOCIATES

FILE: 96-646 DWG.: 96646-6F

FILED LMLMS3903 P20898 2004-12-24-15.14.40.148505

STRATA PLAN LMS 3903

TOWER C - 6th FLOOR

0 5 10 15

SCALE 1:200 DISTANCES ARE METRIC

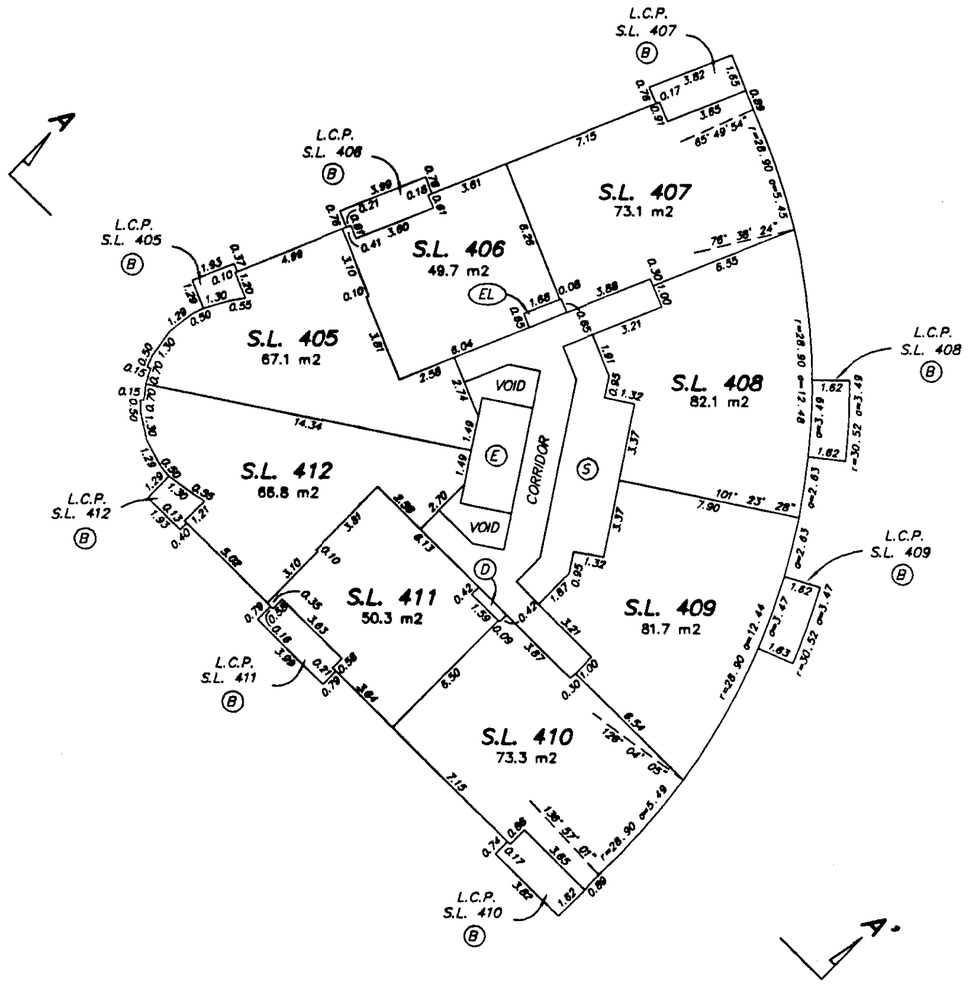

GARY C. SUNDVICK, B.C.L.S.

19th APRIL 1999

BUTLER, SUNDVICK & ASSOCIATES

FILE: 96-646 DWG.: 9664E-6F

FILED LMLMS3903 P20898 2004-12-24-15.14.40.148505

STRATA PLAN LMS 3903

TOWER C – 7th FLOOR

0 5 10 15

SCALE 1:200 DISTANCES ARE METRIC

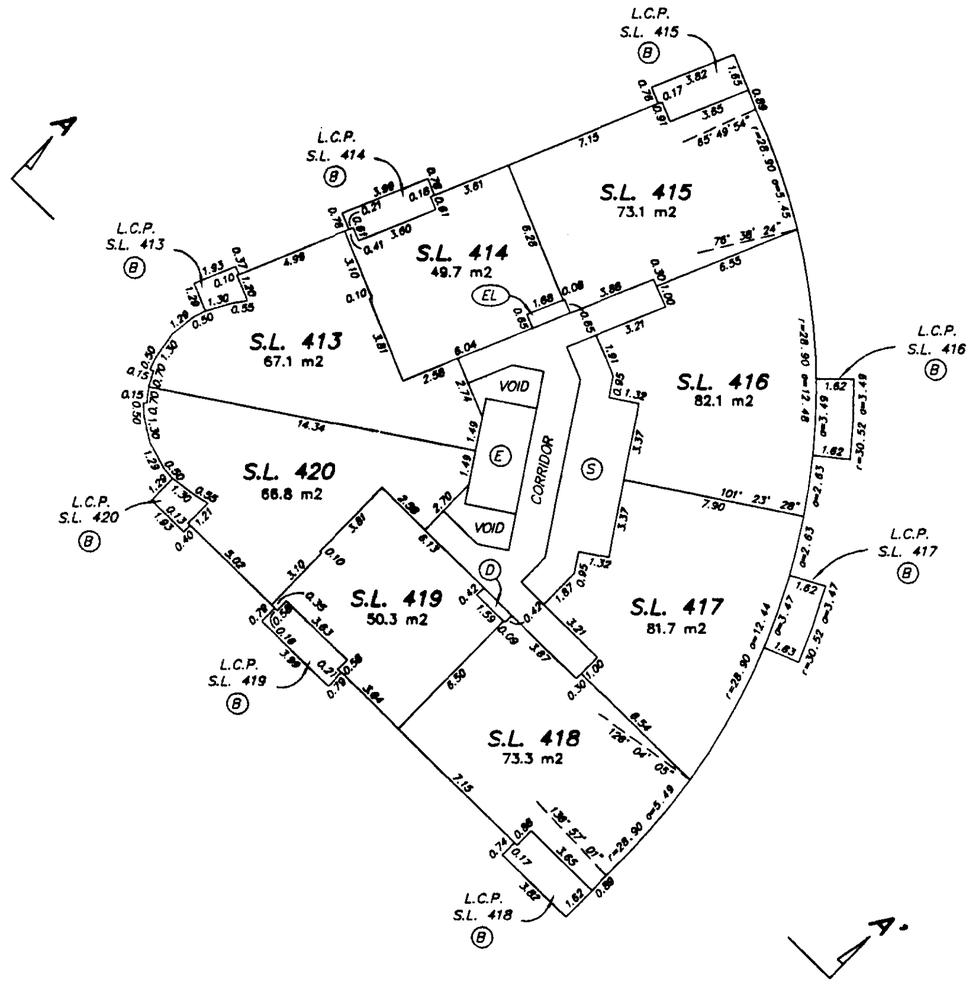

GCS

GARY C. SUNDVICK, B.C.L.S.

19th APRIL 1999
BUTLER, SUNDVICK & ASSOCIATES
FILE: 96-646 DWG.: 96646-6F

FILED LMLMS3903 P20898 2004-12-24-15.14.40.148505

STRATA PLAN LMS 3903

TOWER C – 8th FLOOR

0 5 10 15

SCALE 1:200 DISTANCES ARE METRIC

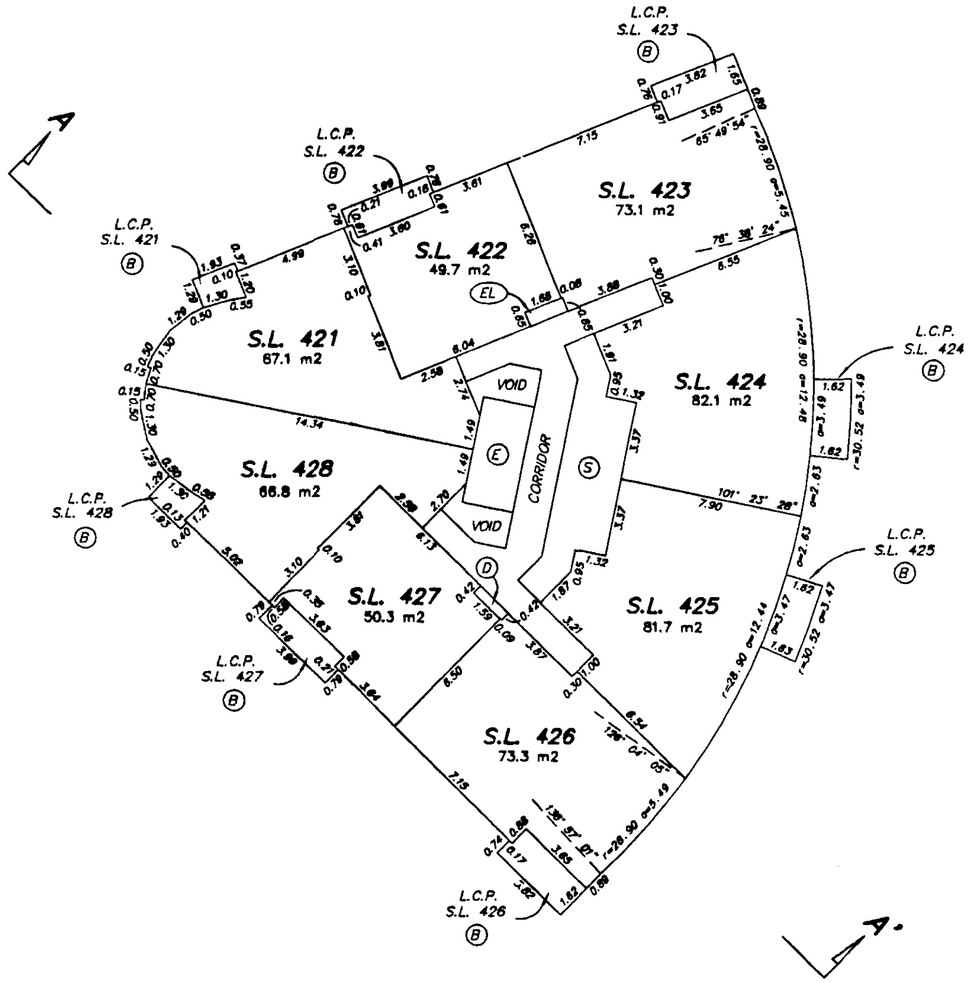

GARY C. SUNDVICK, B.C.L.S.

19th APRIL 1999

BUTLER, SUNDVICK & ASSOCIATES

FILE: 96-646 DWG.: 96646-6F

FILED LMLMS3903 P20898 2004-12-24-15.14.40.148505

STRATA PLAN LMS 3903

TOWER C – 9th FLOOR

0 5 10 15

SCALE 1:200 DISTANCES ARE METRIC

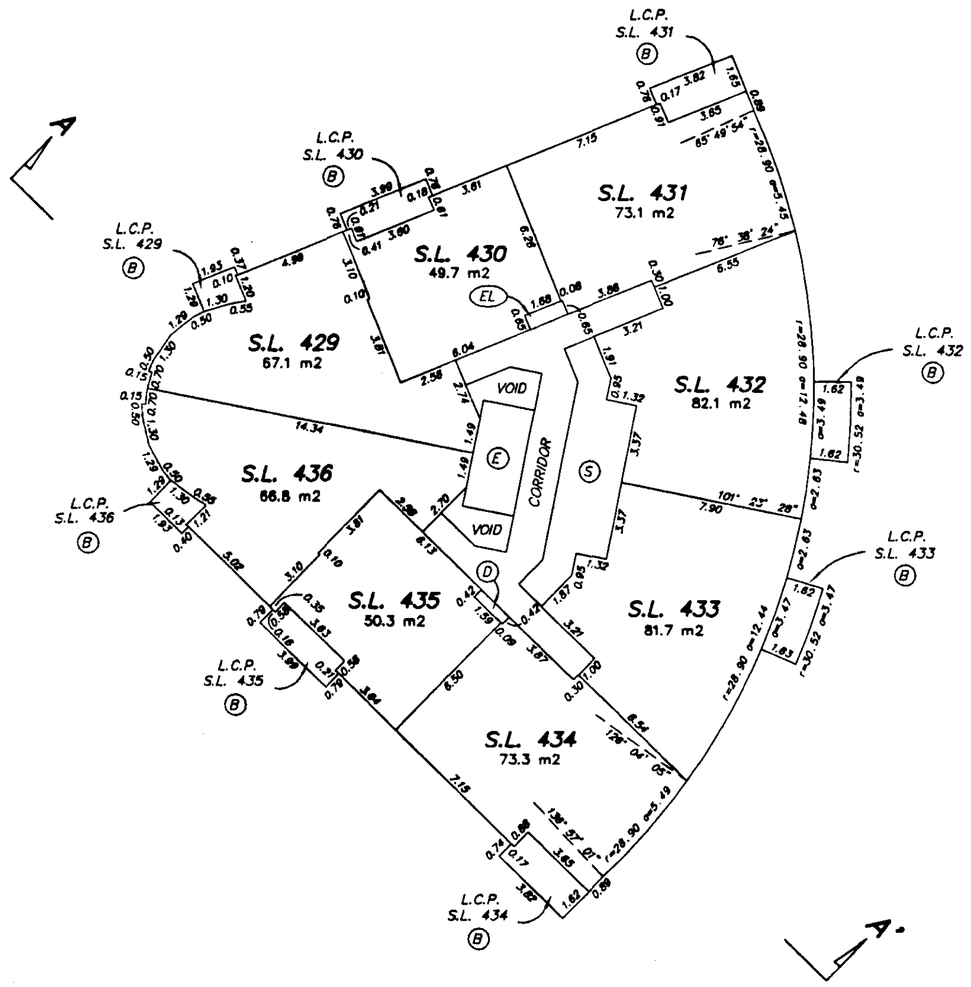

GARY C. SUNDVICK, B.C.L.S.

19th APRIL 1999

BUTLER, SUNDVICK & ASSOCIATES

FILE: 96-646 DWG.: 96646-6F

FILED LMLMS3903 P20898 2004-12-24-15.14.40.148505

TOWER C - 10th FLOOR

STRATA PLAN LMS 3903

0 5 10 15

SCALE 1:200 DISTANCES ARE METRIC

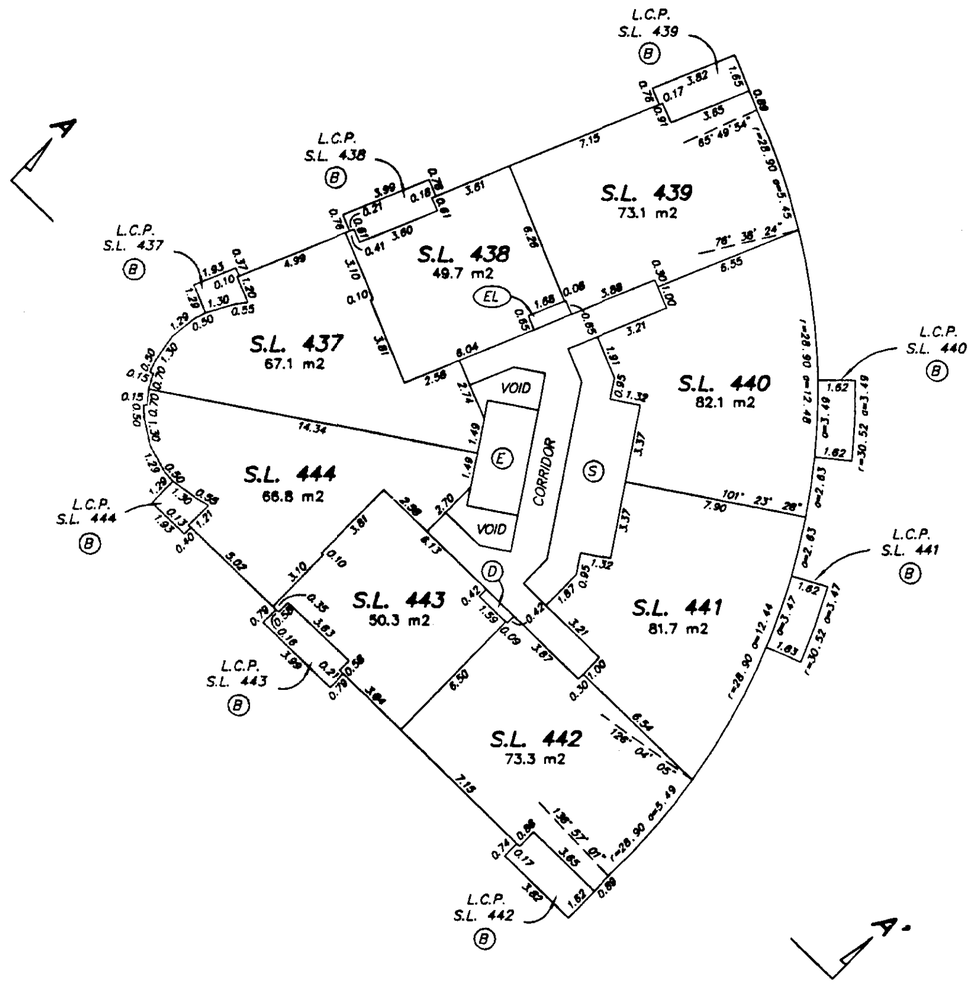

GARY C. SUNDVICK, B.C.L.S.

19th APRIL 1999

BUTLER, SUNDVICK & ASSOCIATES

FILE: 96-646 DWG.: 96646-6F

FILED LMLMS3903 P20898 2004-12-24-15.14.40.148505

STRATA PLAN LMS 3903

TOWER C - 11th FLOOR

0 5 10 15

SCALE 1:200 DISTANCES ARE METRIC

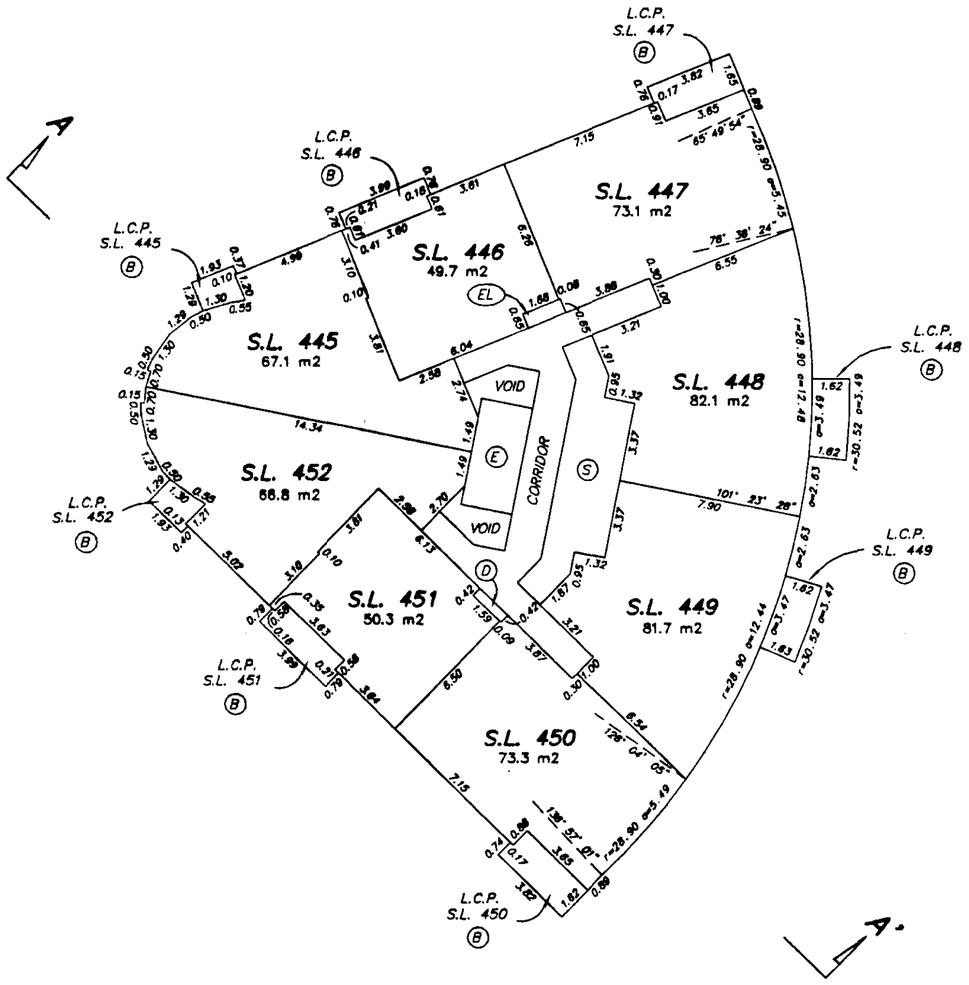

GARY C. SUNDVICK, B.C.L.S.

19th APRIL 1999

BUTLER, SUNDVICK & ASSOCIATES

FILE: 96-646 DWG.: 96646-6F

FILED LMLMS3903 P20898 2004-12-24-15.14.40.148505

STRATA PLAN LMS 3903

TOWER C – 12th FLOOR

0 5 10 15

SCALE 1:200 DISTANCES ARE METRIC

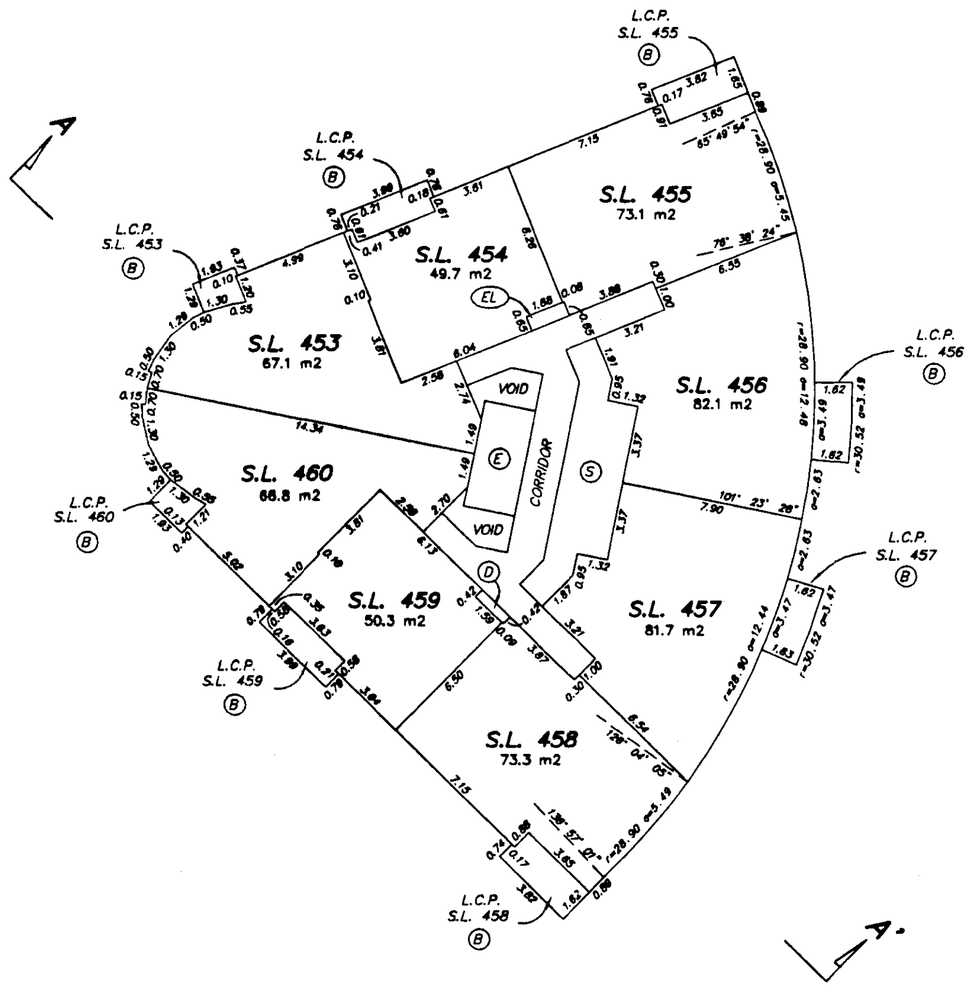

GARY C. SUNDVICK, B.C.L.S.

19th APRIL 1999

BUTLER, SUNDVICK & ASSOCIATES

FILE: 96-646 DWG.: 96646-6F

TOWER C – 15th FLOOR

STRATA PLAN LMS 3903

0 5 10 15

SCALE 1:200 DISTANCES ARE METRIC

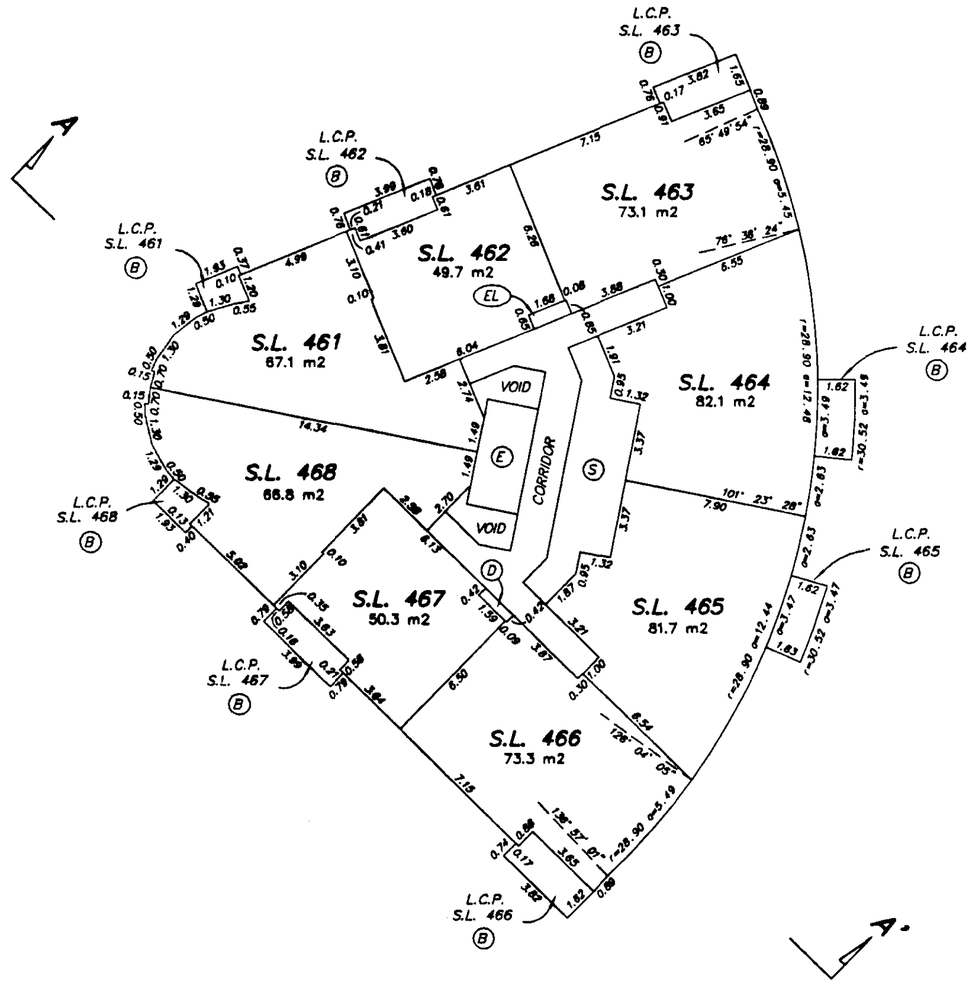

GARY C. SUNDVICK, B.C.L.S.

19th APRIL 1999

BUTLER, SUNDVICK & ASSOCIATES

FILE: 96-646 DWG.: 96646-6F

FILED LMLMS3903 P20898 2004-12-24-15.14.40.148505

STRATA PLAN LMS 3903

TOWER C – 16th FLOOR

0 5 10 15

SCALE 1:200 DISTANCES ARE METRIC

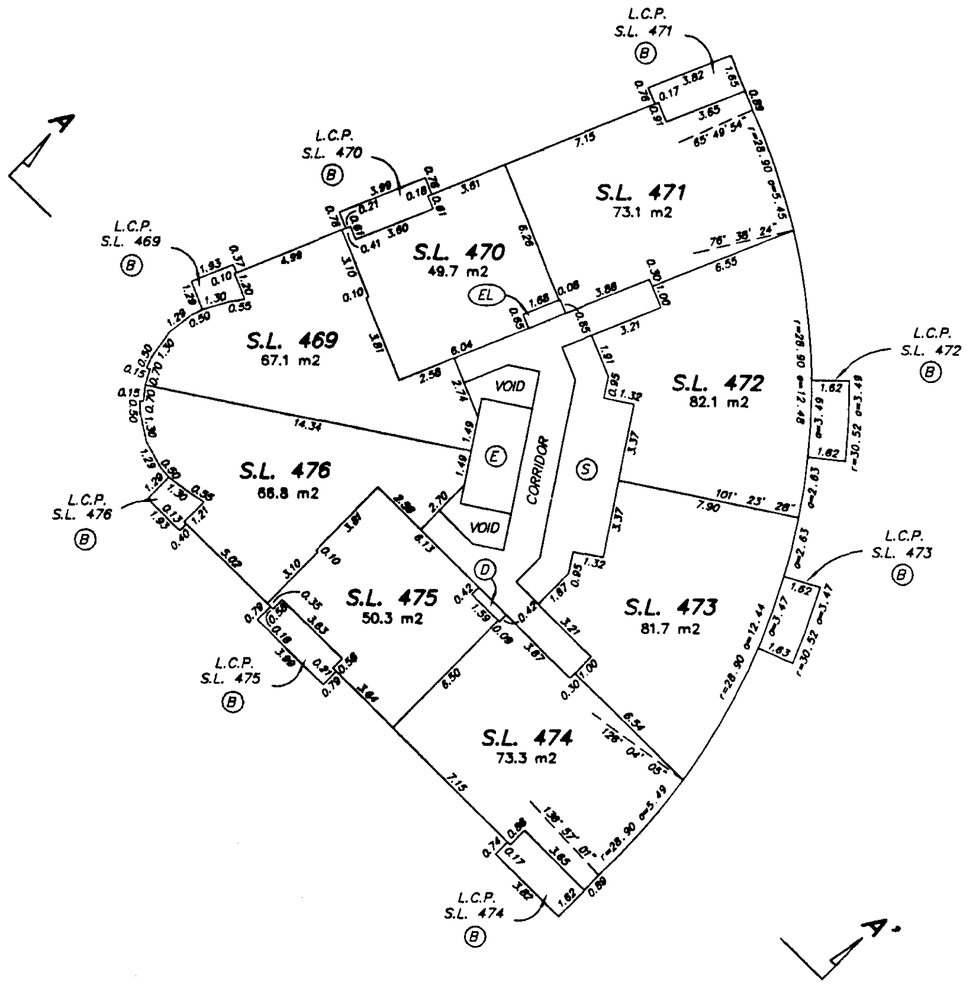

CARY C. SUNDVICK, B.C.L.S.

19th APRIL 1999

BUTLER, SUNDVICK & ASSOCIATES

FILE: 96-646 DWG.: 96646-6F

FILED LMLMS3903 P20898 2004-12-24-15.14.40.148505

TOWER C – 17th FLOOR

STRATA PLAN LMS 3903

0 5 10 15

SCALE 1:200 DISTANCES ARE METRIC

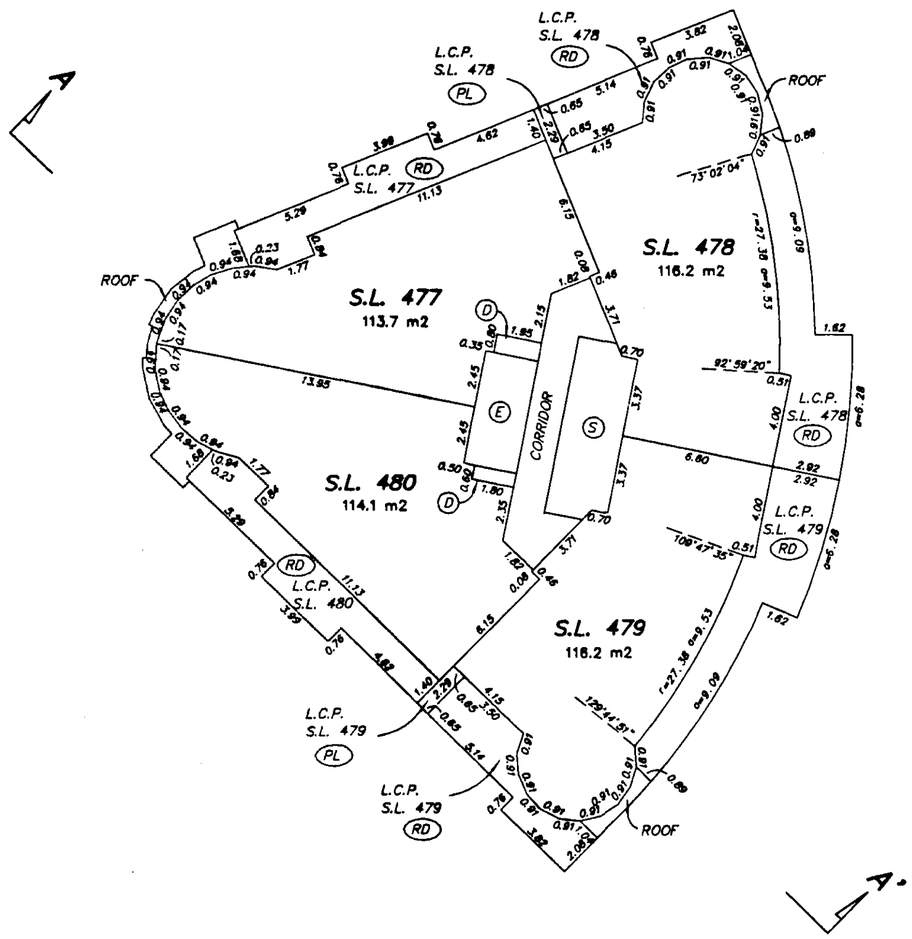

GARY C. SUNDVICK, B.C.L.S.

19th APRIL 1999

BUTLER, SUNDVICK & ASSOCIATES

FILE: 96-646 DWG.: 96646-6F

FILED LMLMS3903 P20898 2004-12-24-15.14.40.148505

TOWER C - 18th FLOOR

STRATA PLAN LMS 3903

0 5 10 15

SCALE 1:200 DISTANCES ARE METRIC

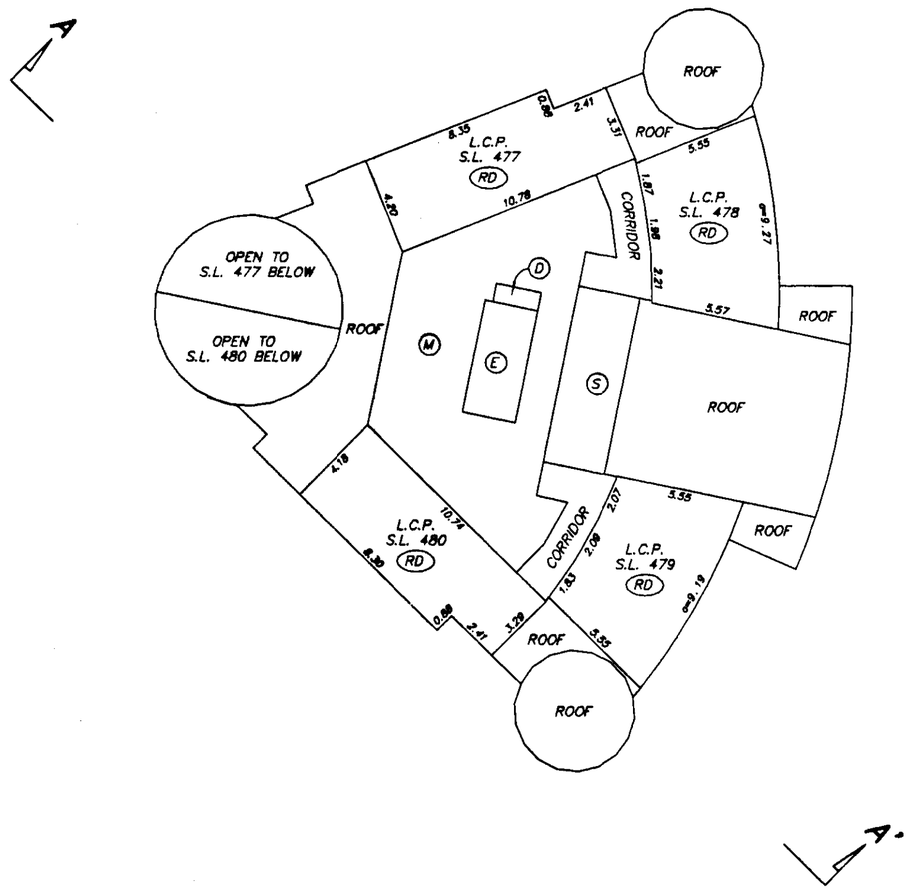

GARY C. SUNDVICK, B.C.L.S.

19th APRIL 1999

BUTLER, SUNDVICK & ASSOCIATES

FILE: 96-646 DWG.: 96646-6F

FILED LMLMS3903 P20898 2004-12-24-15.14.40.148505

STRATA PLAN LMS 3903

TOWER C – 19th FLOOR

0 5 10 15

SCALE 1:200 DISTANCES ARE METRIC

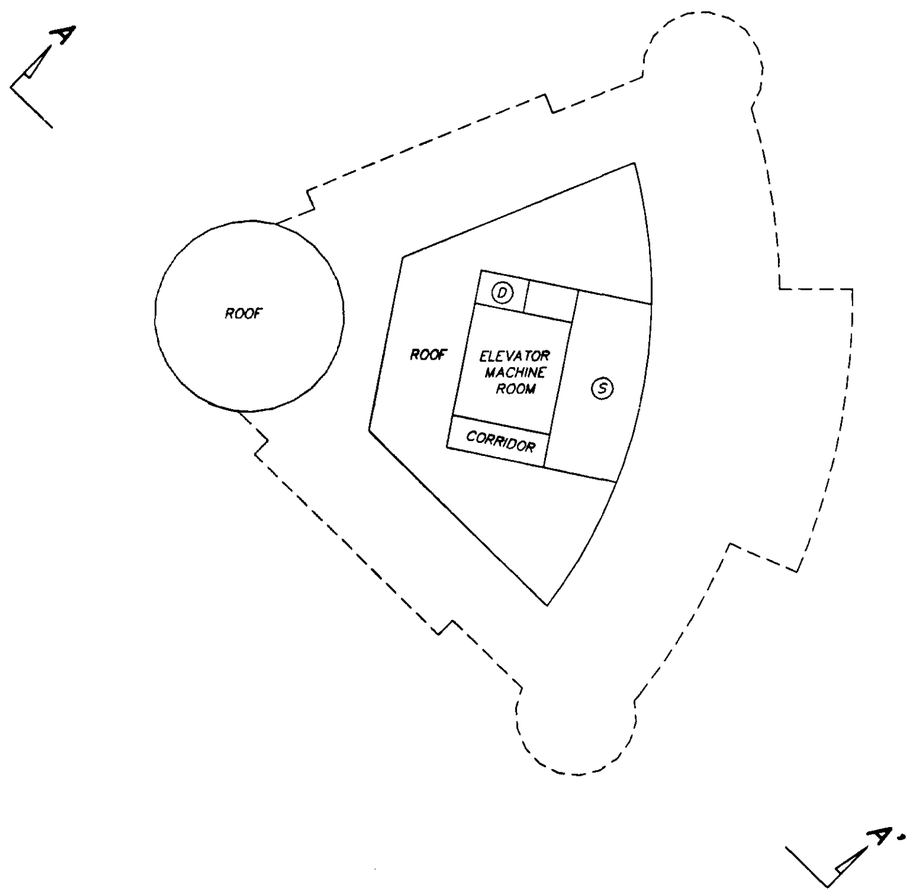

GARY C. SUNDVICK, B.C.L.S.

19th APRIL 1999

BUTLER, SUNDVICK & ASSOCIATES

FILE: 96-646 DWG.: 96646-6F

FILED LMLMS3903 P20898 2004-12-24-15.14.40.148505

STRATA PLAN LMS 3903

TOWER C - ROOF

0 5 10 15

SCALE 1:200 DISTANCES ARE METRIC

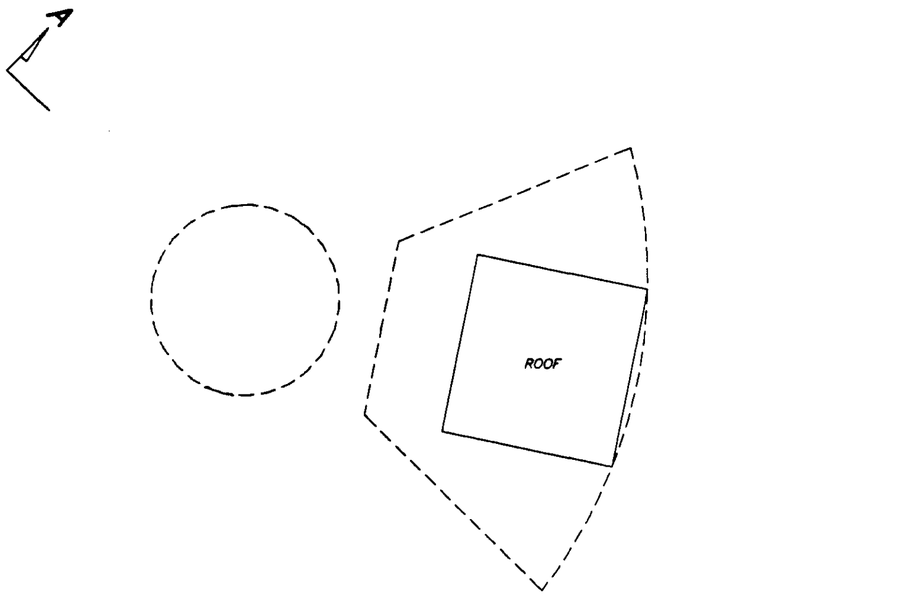

CARY C. SUNDVICK, B.C.L.S.

19th APRIL 1999

BUTLER, SUNDVICK & ASSOCIATES

FILE: 96-646 DWG.: 96646-6F

STRATA PLAN LMS 3903

RECORD OF BY-LAWS AND ORDERS ETCETERA

FILING		DOCUMENT	
NUMBER	DATE	DATE	NATURE AND PARTICULARS

Bylaw Sheet Closed

Search ALTOS2 or BC OnLine for Current Information. BC Reg. 76/95

DEALINGS AFFECTING THE COMMON PROPERTY

Common Property Sheet Closed 1999/05/21

Search ALTOS2 or BC OnLine for Current Information. BC Reg. 76/95

REGISTRATION		DOCUMENT	
NUMBER	DATE	DATE	NATURE AND PARTICULARS

GARY C. SUNDVICK, B.C.L.S.

19th APRIL 1999
BUTLER, SUNDVICK & ASSOCIATES
FILE: 96-646 DWG.: 96646-5F