STRATA PLAN OF LOT 1, DISTRICT LOT 224, GROUP 1, NEW WESTMINSTER DISTRICT, PLAN BCP16025

B. C. G. S. 92G. 027
(District of Pitt Meadows)

Civic Address:
19673 Meadow Gardens Way
19677 Meadow Gardens Way
Pitt Meadows, B. C.

STRATA PLAN BCS 2427

Deposited and registered in the Land Title Office at New Westminster, B. C.
July 12 2007.

Deputy Registrar

BB527707 - BB527992

SCALE: 1:1000

0 10 20 30 40 50m

All dimensions are in metres and decimals thereof unless otherwise indicated.

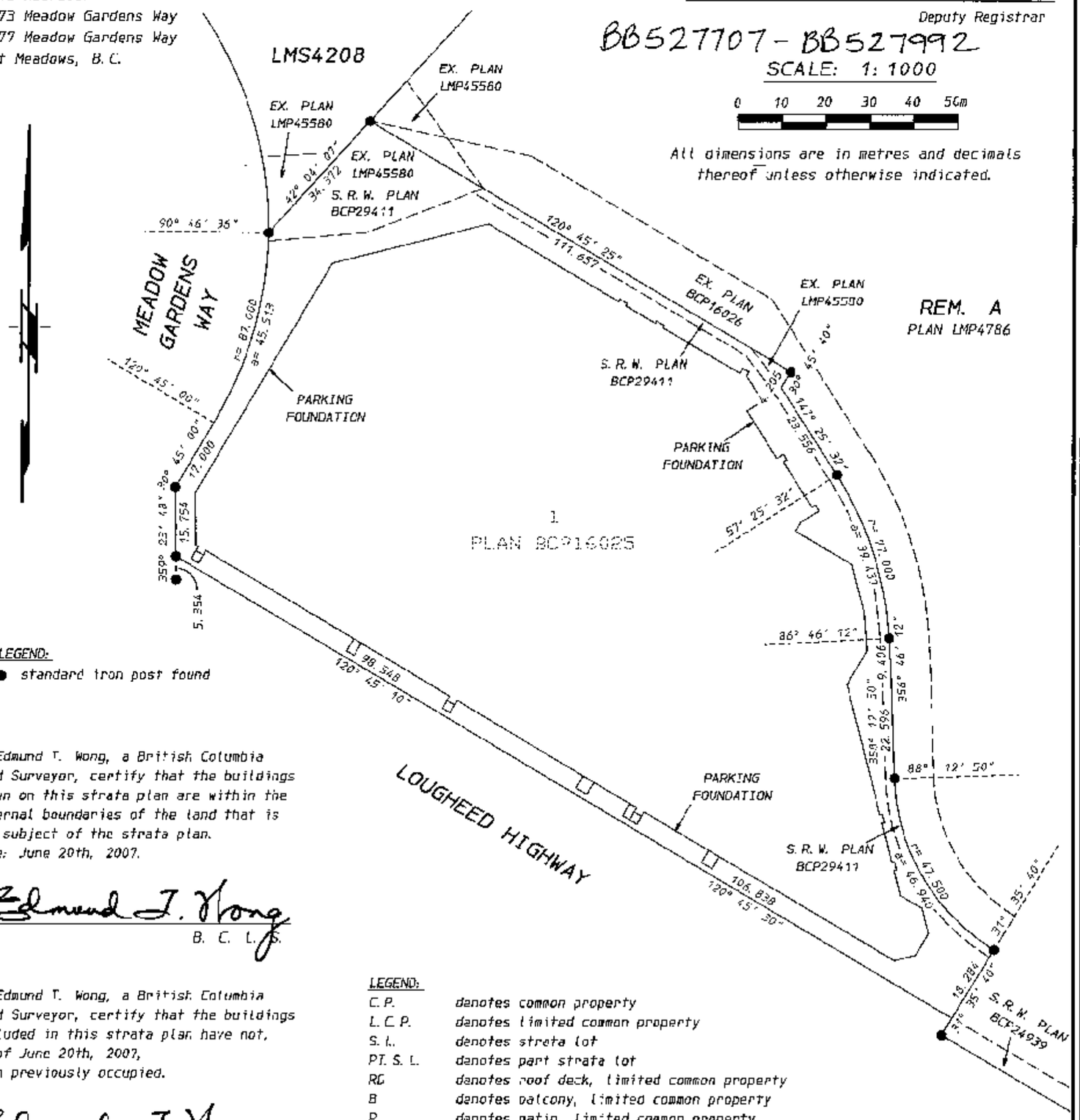

LEGEND:
● standard iron post found

I, Edmund T. Wong, a British Columbia Land Surveyor, certify that the buildings shown on this strata plan are within the external boundaries of the land that is the subject of the strata plan.
Date: June 20th, 2007.

Edmund T. Wong
B. C. L. S.

I, Edmund T. Wong, a British Columbia Land Surveyor, certify that the buildings included in this strata plan have not, as of June 20th, 2007, been previously occupied.

Edmund T. Wong
B. C. L. S.

I, Edmund T. Wong, a British Columbia Land Surveyor, of the City of Burnaby, in British Columbia, certify that I was present at and personally superintended the survey represented by this plan and that the survey and plan are correct. The field survey was completed on the 20th day of June, 2007. The plan was completed and checked, and the checklist filed under 67120, on the 5th day of July, 2007.

Edmund T. Wong
B. C. L. S.

LEGEND:

C. P.	denotes common property
L. C. P.	denotes limited common property
S. L.	denotes strata lot
PT. S. L.	denotes part strata lot
RD	denotes roof deck, limited common property
B	denotes balcony, limited common property
P	denotes patio, limited common property
EMR	denotes elevator machine room, common property
MRA	denotes machine room access
EC	denotes electrical closet
JR	denotes janitor room
V	denotes void, common property
⊠	denotes duct space, common property
———	denotes walls where dimensions are measured to outside face of wall

Astronomic bearings are derived from Plan BCP16025.

Ken K. Wong and Associates
Canada and B. C. Land Surveyors
5624 E. Hastings Street
Burnaby, B. C. V5B 1R4
Telephone: 294 8881
Fax: 294-0525
060186
FILE: 050650G.RAW/.CGO
TGA-3608B/C/D, M-1331D
Drawn by: RH

STR - 1151

This plan lies within the Greater Vancouver Regional District.

ORIGINAL

FILED NMBCS2427 RCVD:2007-07-12 PRNT: 2007-12-06-12.48.27.089429

BUILDING DIMENSIONS

STRATA PLAN BCS 2427

SCALE: 1:250

0 5 10 20m

All distances are in metres and decimals thereof unless otherwise indicated

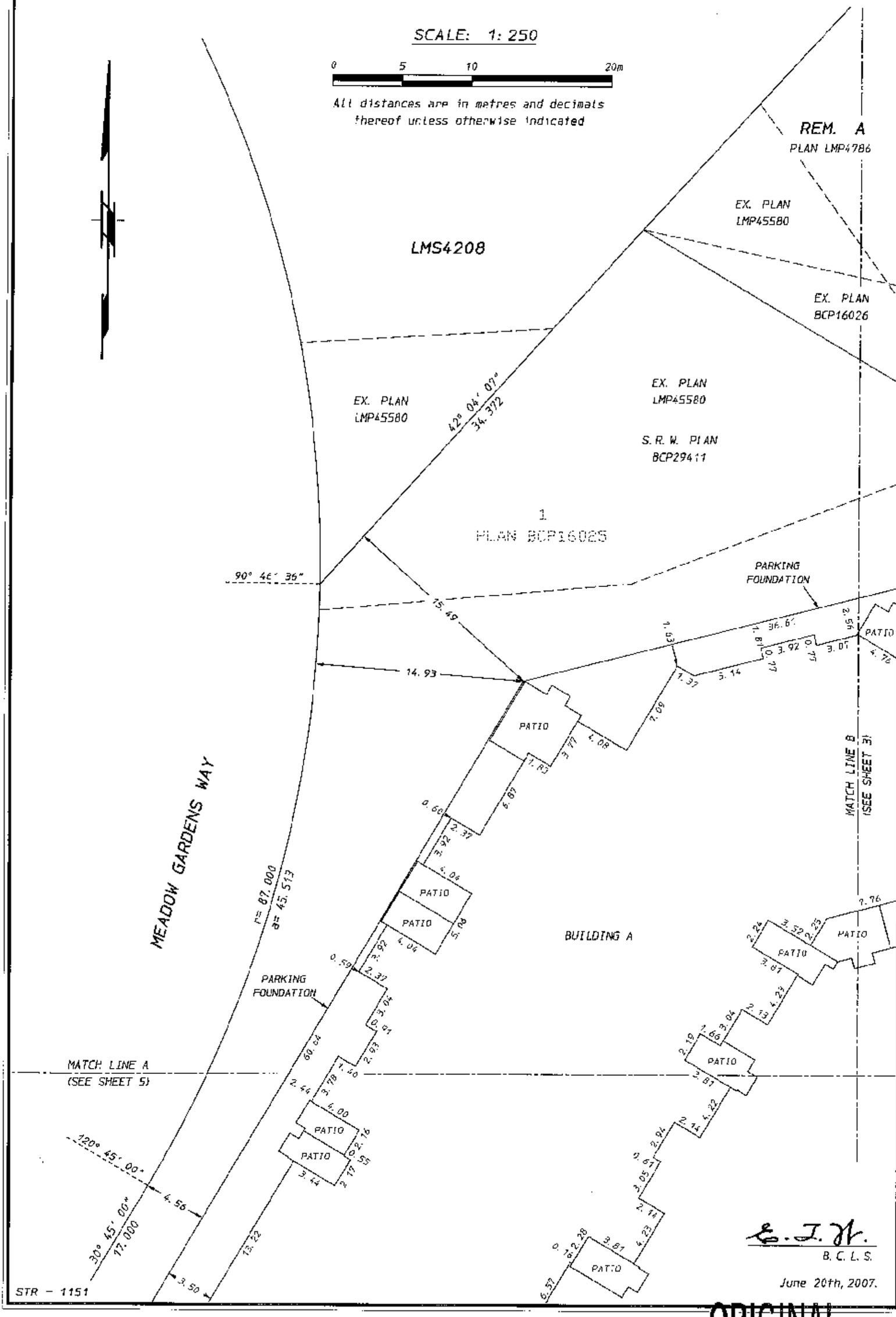

E. J. N.
B. C. L. S.

June 20th, 2007.

STR - 1151

ORIGINAL

FILED NWBCS2427 RCVD:2007-07-12 PRNT: 2007-12-06-12.48.27.089429

BUILDING DIMENSIONS

STRATA PLAN BCS 2427

SCALE: 1: 250

0 5 10 20m

All distances are in metres and decimals thereof unless otherwise indicated

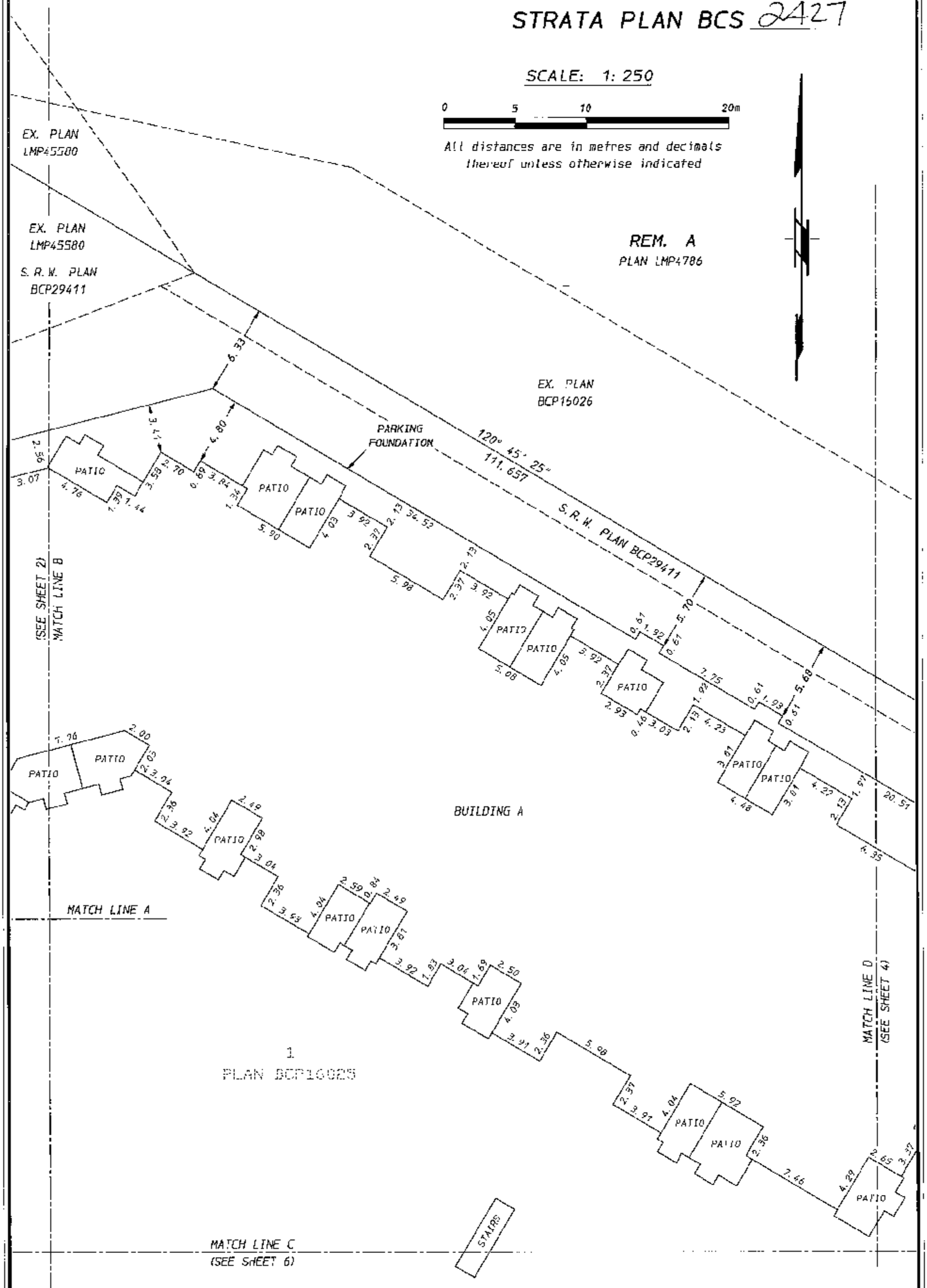

B. C. L. S.

June 20th, 2007.

STR - 1151

ORIGINAL

FILED NMBCS2427 RCVD:2007-07-12 PRNT: 2007-12-06-12.48.27.089429

BUILDING DIMENSIONS

STRATA PLAN BCS 2427

SCALE: 1:250

0 5 10 20m

All distances are in metres and decimals thereof unless otherwise indicated

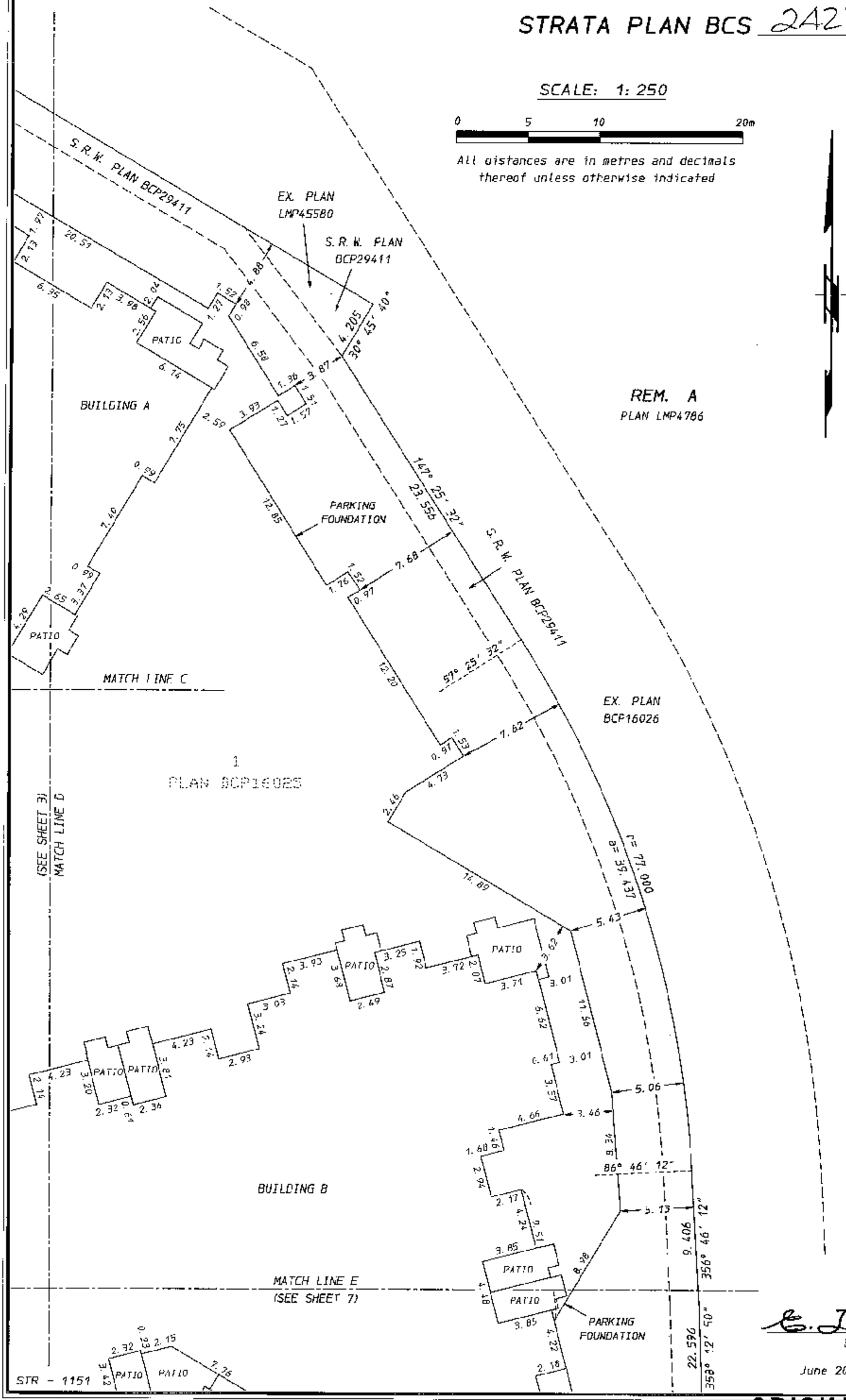

B. C. L. S.

June 20th, 2007.

STR - 1151

ORIGINAL

FILED NWBCS2427 RCVD:2007-07-12 PRNT: 2007-12-06-12.48.27.089429

BUILDING DIMENSIONS

STRATA PLAN BCS 2427

SCALE: 1: 250

0 5 10 15m

All distances are in metres and decimals thereof unless otherwise indicated

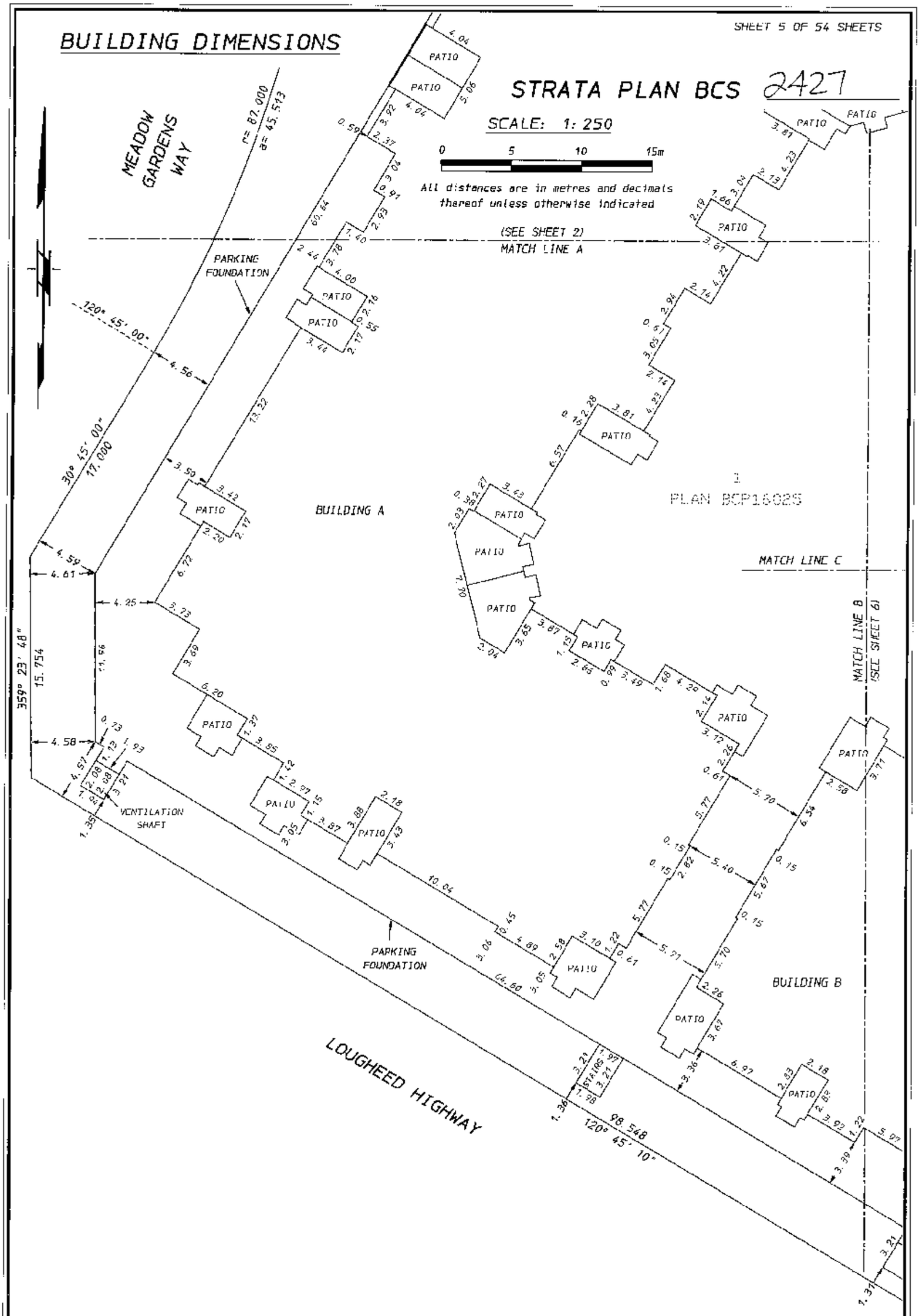

B. C. L. S.

June 20th, 2007.

STR - 1151

ORIGINAL

FILED NMBCS2427 RCVD:2007-07-12 PRNT: 2007-12-06-12.48.27.089429

BUILDING DIMENSIONS

STRATA PLAN BCS 2427

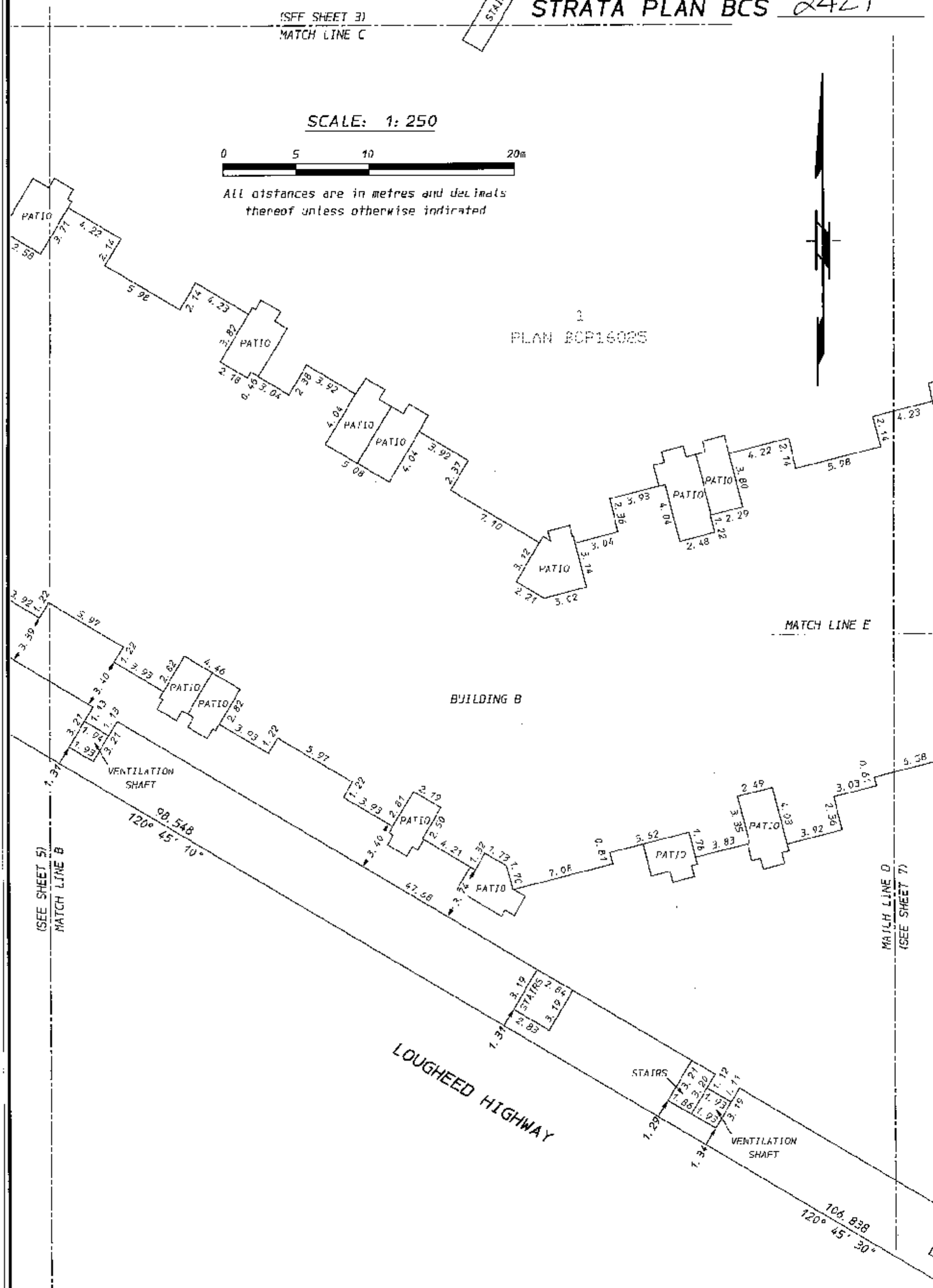

B. C. L. S.

June 20th, 2007.

STR - 1151

ORIGINAL

FILED NWBCS2427 RCVD:2007-07-12 PRNT: 2007-12-06-12.48.27.089429

FILED NMBCS2427 RCVD:2007-07-12 PRNT: 2007-12-06-12.48.27.089429

BUILDING DIMENSIONS

SCALE: 1:250

STRATA PLAN BCS 2427

0 5 10 15m

All distances are in metres and decimals thereof unless otherwise indicated

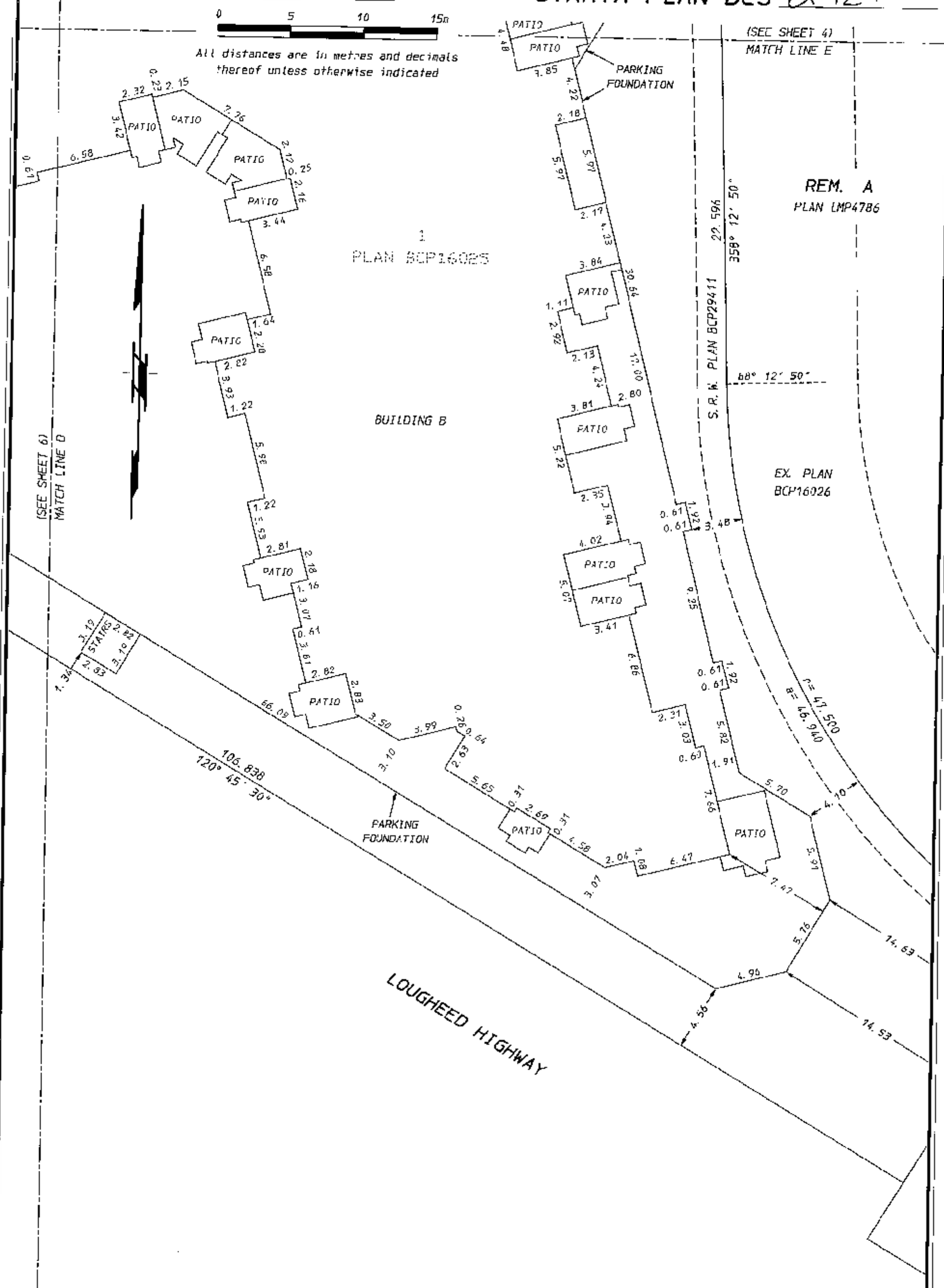

B. C. L. S.

STR - 1151

June 20th, 2007.

ORIGINAL

STRATA PLAN BCS 2427

684208 B.C. LTD.
(INC. NO. 684208)

Authorized Signatory Jimmy Ko
(Sign and print name)

Authorized Signatory
(Sign and print name)

Witness (Sign and print name) D. John Saunders
as to signature(s)

Address of 2700-700 West Georgia St
Witness: Vancouver BC V7Y1B8

Occupation: Lawyer

MORTGAGEE:
HSBC BANK CANADA

Bill de Haan
Authorized Signatory
(Sign and print name)

M. Walls
Authorized Signatory
(Sign and print name)

M Sala.
Witness (Sign and print name)
as to signature(s)

Address of Vancouver BC
Witness: 885 W. Georgia St.

Occupation: Account Manager

E. I. H.
B. C. L. S.

June 29th, 2007.

STR - 1151

ORIGINAL

FILED NMBCS2427 RCVD:2007-07-12 PRNT: 2007-12-06-12.48.27.089429

DIAGRAMMATIC ELEVATIONS

STRATA PLAN BCS 2427

SCALE: 1: 200

0 5 10 15m

All distances are in metres and decimals thereof unless otherwise indicated

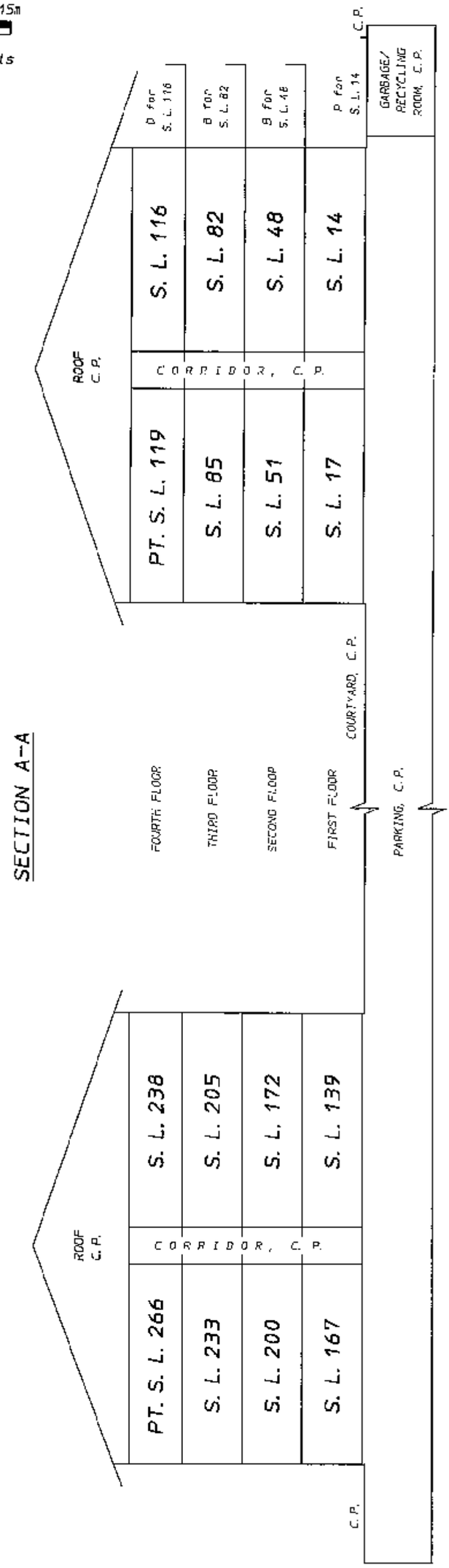

B. C. L. S.

June 20th, 2007.

STR - 1151

ORIGINAL

FILED NMBCS2427 RCVD:2007-07-12 PRNT: 2007-12-06-12.48.27.089429

DIAGRAMMATIC ELEVATIONS

STRATA PLAN BCS 2427

SCALE: 1: 200

0 5 10 15m

All distances are in metres and decimals thereof unless otherwise indicated

SECTION B-B

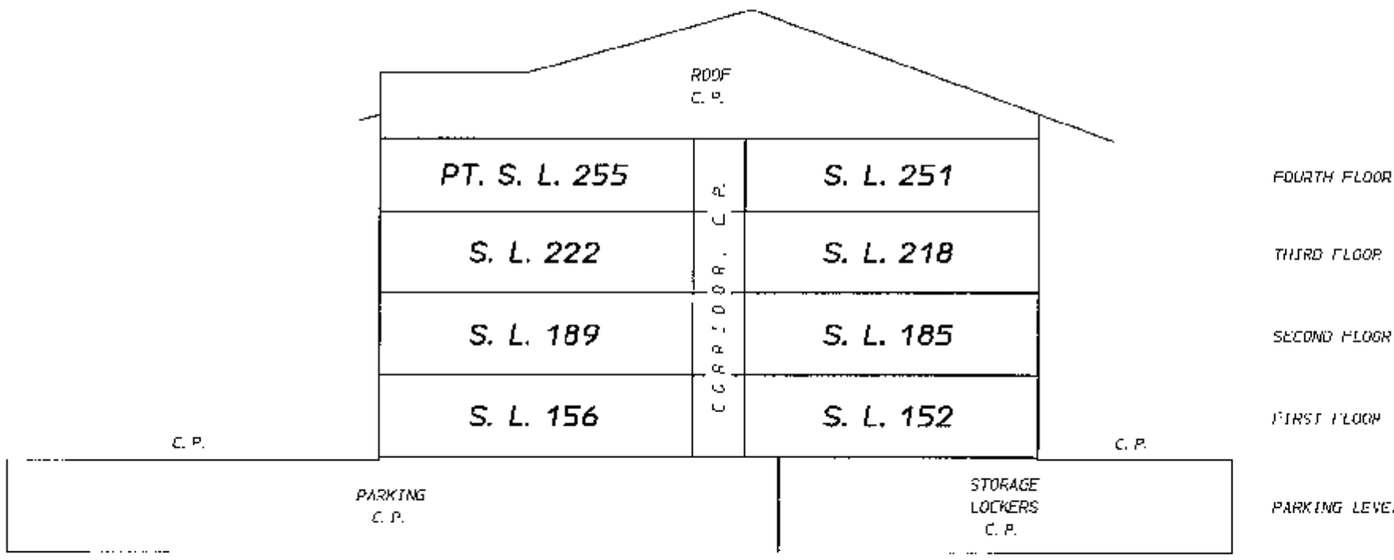

SECTION C-C

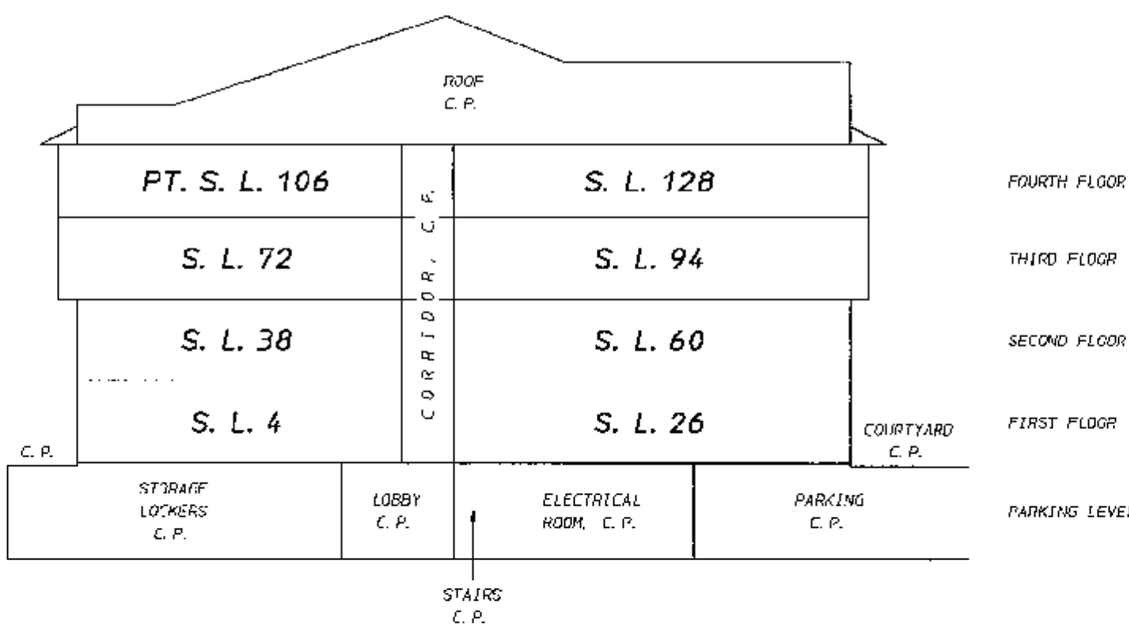

E. J. H.
B. C. L. S.

June 29th, 2007.

STR - 1151

ORIGINAL

FILED NWBCS2427 RCVD:2007-07-12 PRNT: 2007-12-06-12.48.27.089429

OVERVIEW OF PARKING LEVEL

STRATA PLAN BCS 2427

SCALE: 1:500

0 5 10 20 30 40m

All distances are in metres and decimals thereof unless otherwise indicated

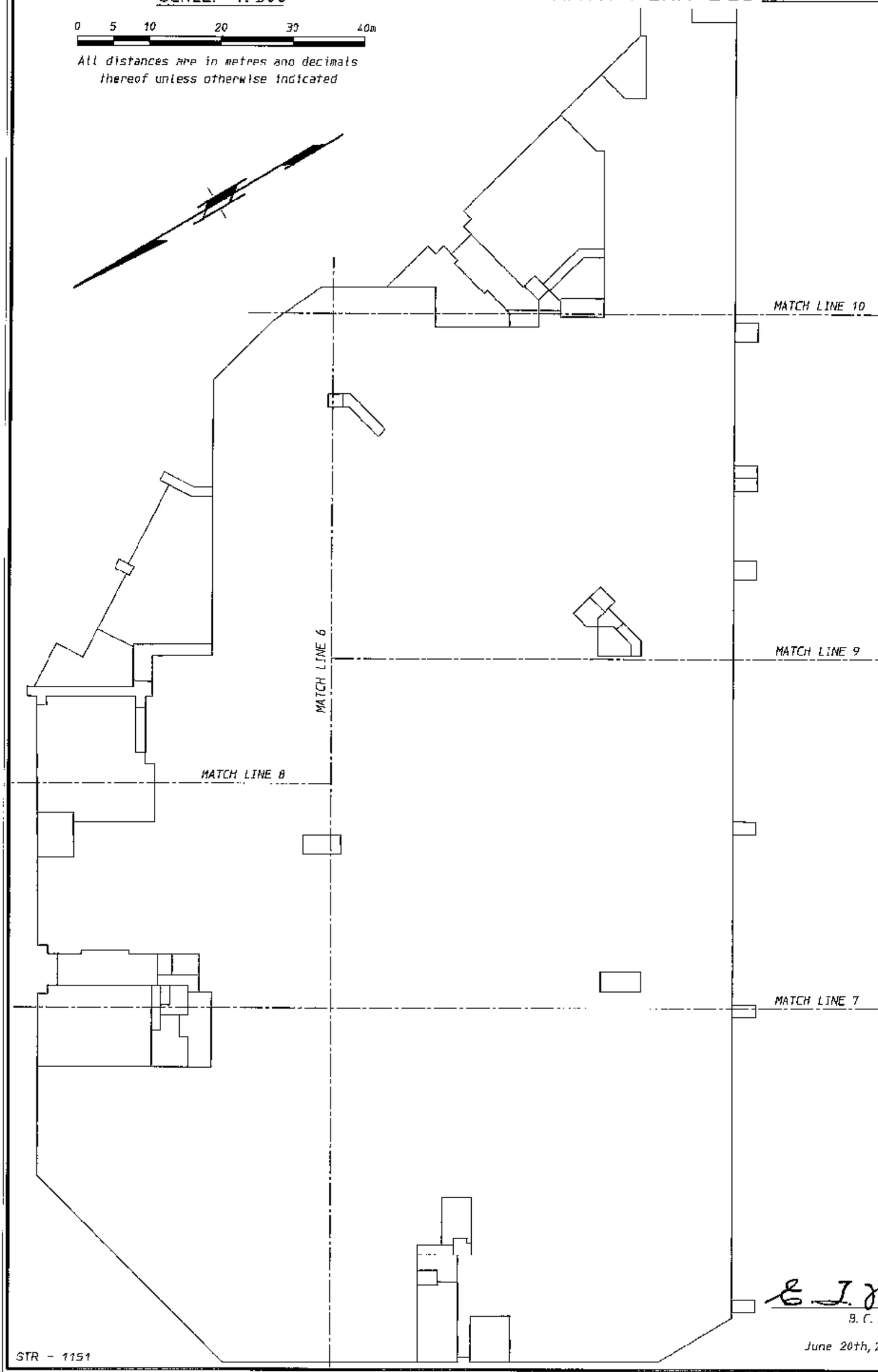

B. C. L. S.

June 20th, 2007.

STR - 1151

ORIGINAL

FILED NWBCS2427 RCVD:2007-07-12 PRNT: 2007-12-06-12.48.27.089429

PARKING LEVEL

STRATA PLAN BCS 2427

SCALE: 1:200

0 5 10 15m

All distances are in metres and decimals thereof unless otherwise indicated

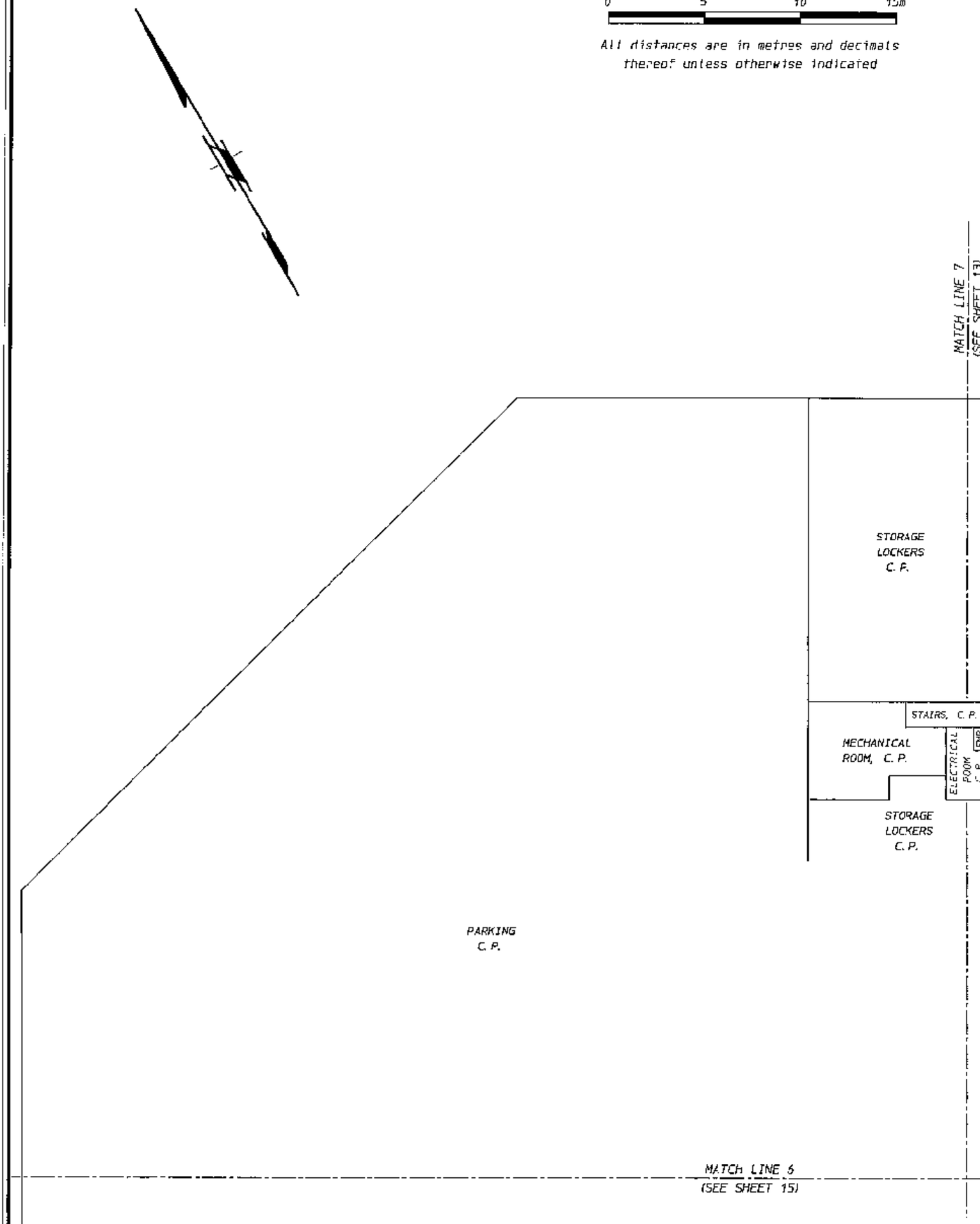

E. J. H.
B. C. L. S.

June 20th, 2007.

STR - 1151

ORIGINAL

FILED NWBCS2427 RCVD:2007-07-12 PRNT: 2007-12-06-12.48.27.089429

PARKING LEVEL

STRATA PLAN BCS 2427

SCALE: 1:200

0 5 10 15m

All distances are in metres and decimals thereof unless otherwise indicated

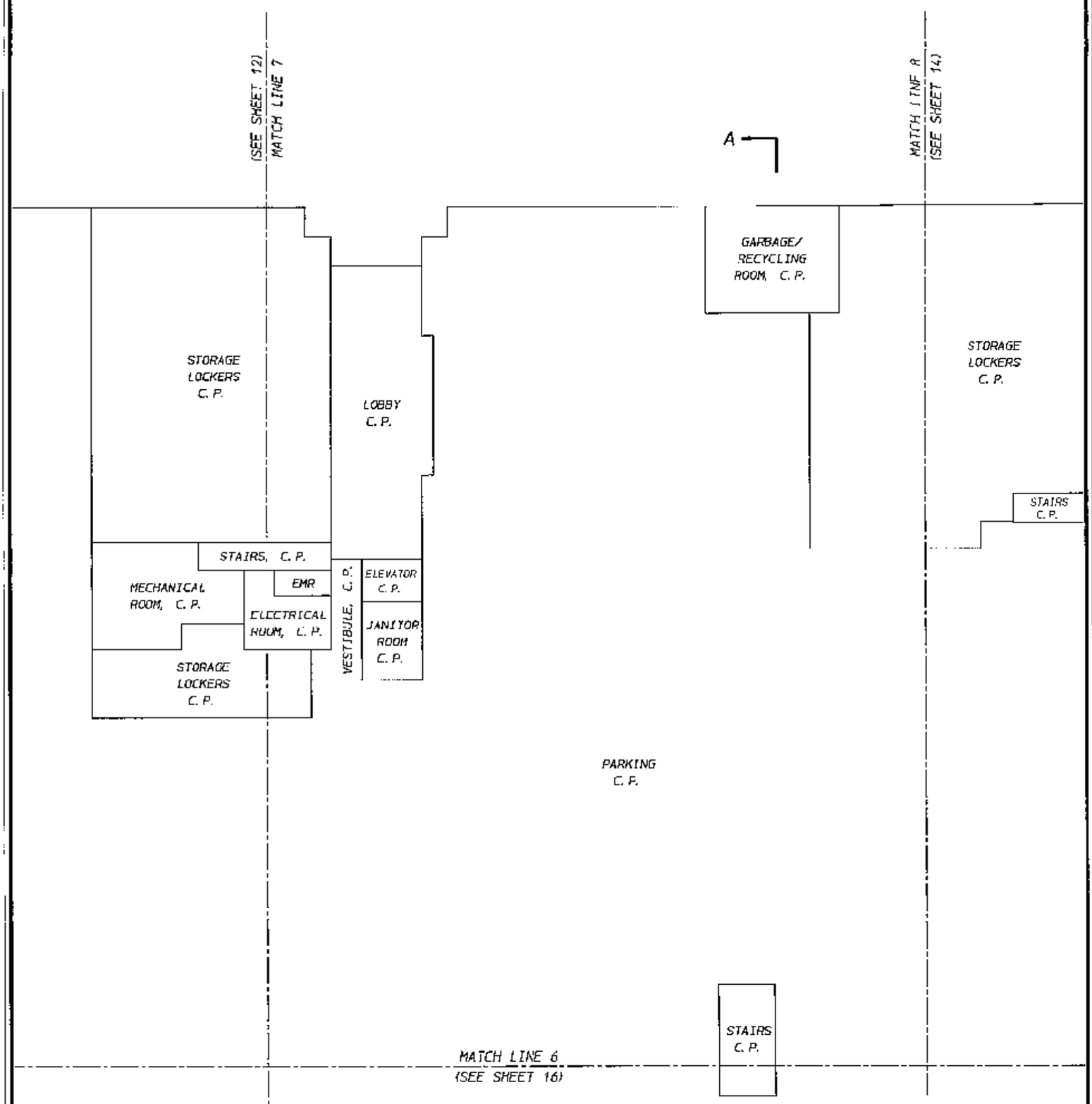

B. C. L. S.

June 20th, 2007.

SIR - 1151

ORIGINAL

FILED NWBCS2427 RCVD:2007-07-12 PRNT: 2007-12-06-12.48.27.089429

PARKING LEVEL

STRATA PLAN BCS 2427

SCALE: 1:200

0 5 10 15m

All distances are in metres and decimals thereof unless otherwise indicated

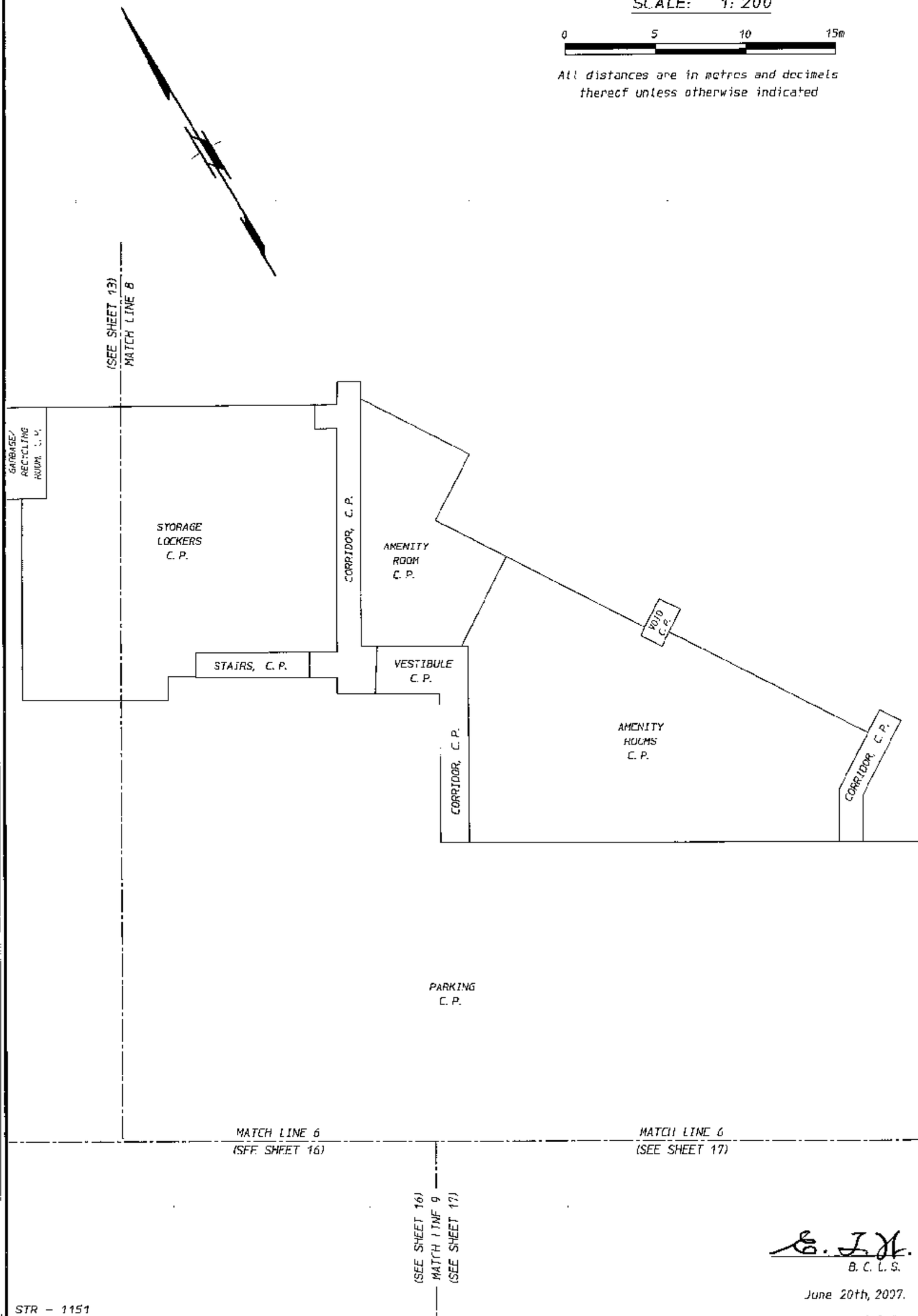

B. C. L. S.

June 20th, 2007.

STR - 1151

ORIGINAL

FILED NMBCS2427 RCVD:2007-07-12 PRNT: 2007-12-06-12.48.27.089429

PARKING LEVEL

STRATA PLAN BCS 2427

SCALE: 1: 200

0 5 10 15m

All distances are in metres and decimals thereof unless otherwise indicated

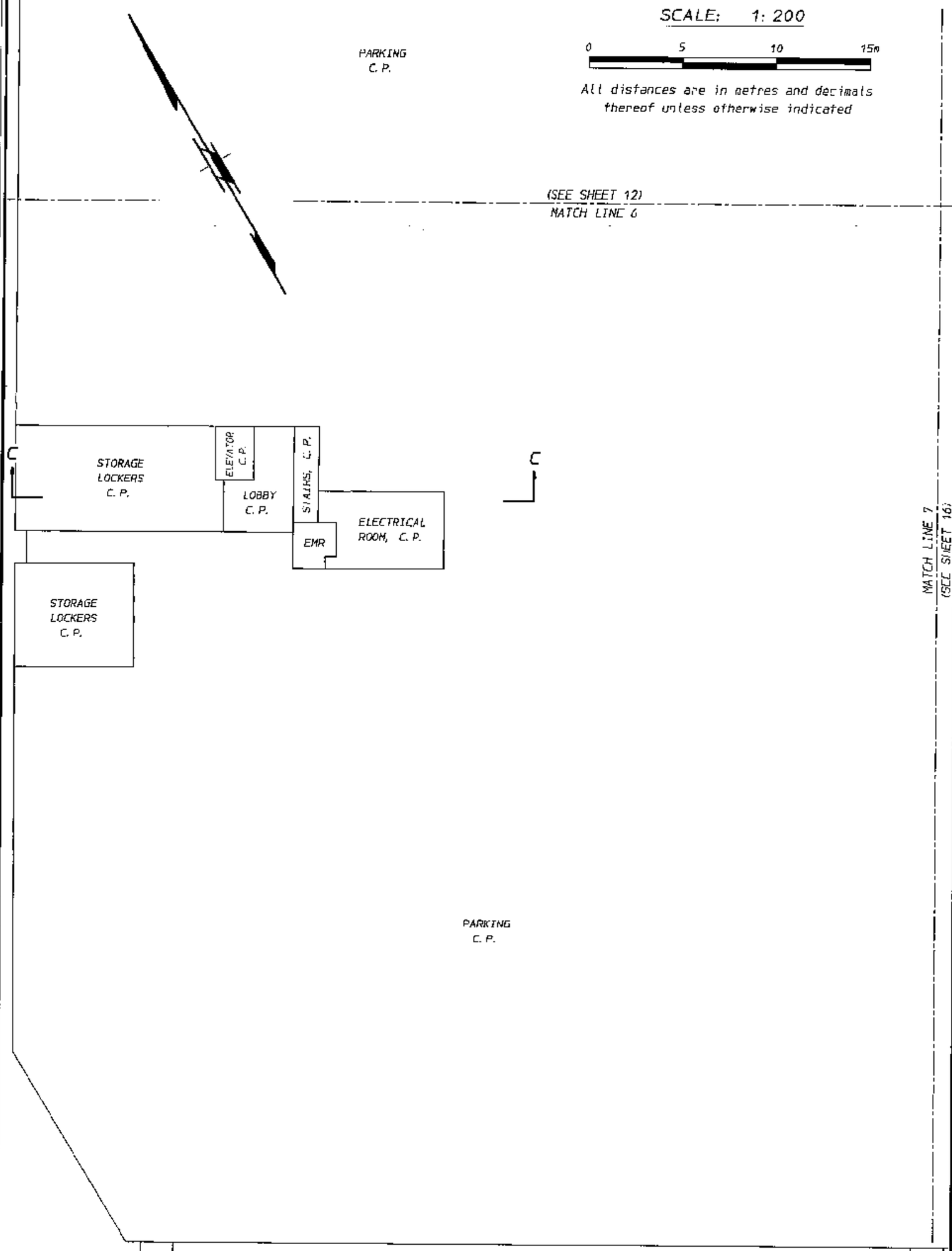

B. C. L. S.

June 20th, 2007.

STR - 1151

ORIGINAL

FILED NWBCS2427 RCVD:2007-07-12 PRNT: 2007-12-06-12.48.27.089429

PARKING LEVEL

A

STRATA PLAN BCS 2427

SCALE: 1:200

0 5 10 15m

All distances are in metres and decimals thereof unless otherwise indicated

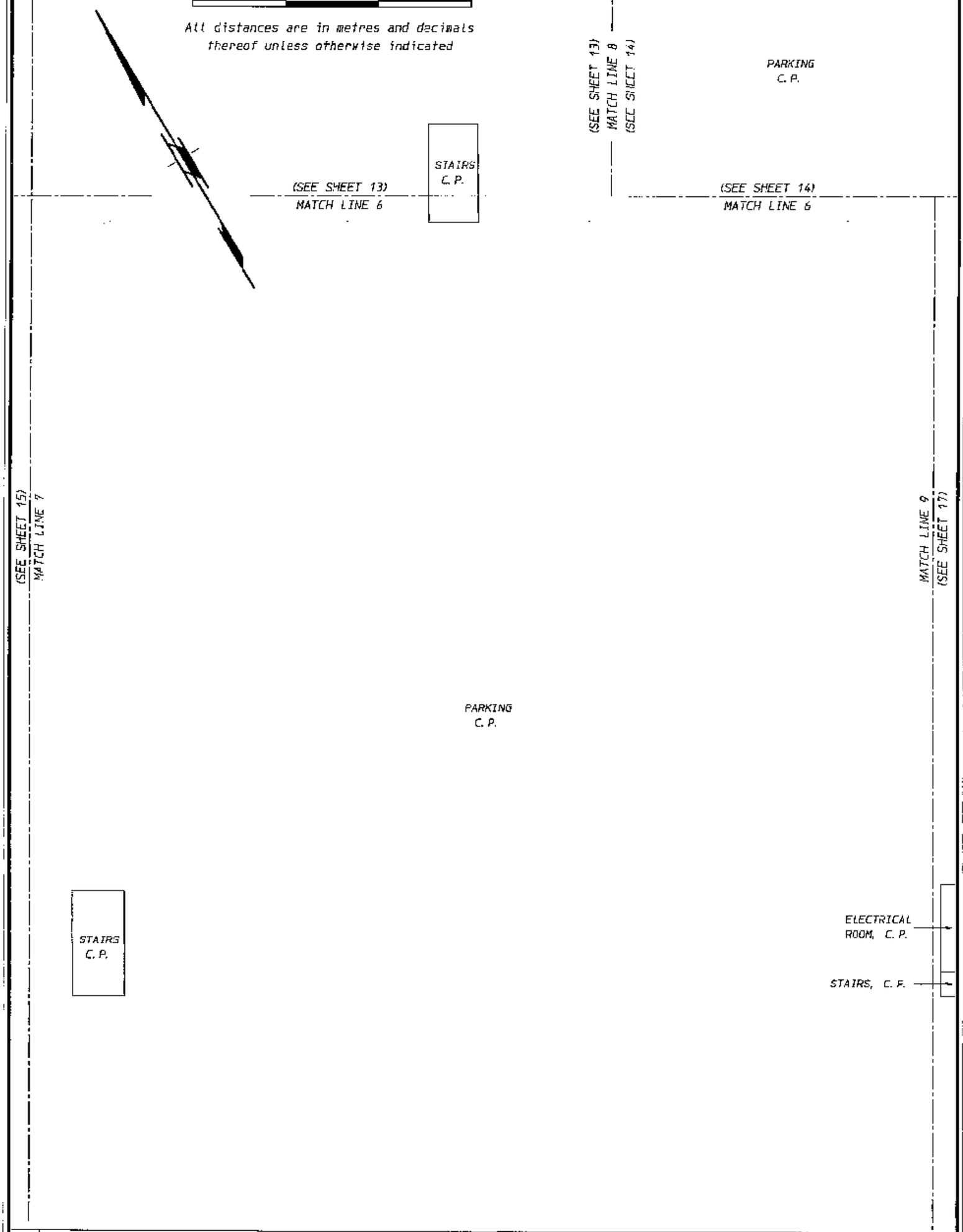

A

B. L. L. S.

June 20th, 2007.

STR - 1151

ORIGINAL

FILED NWBCS2427 RCVD:2007-07-12 PRNT: 2007-12-06-12.48.27.089429

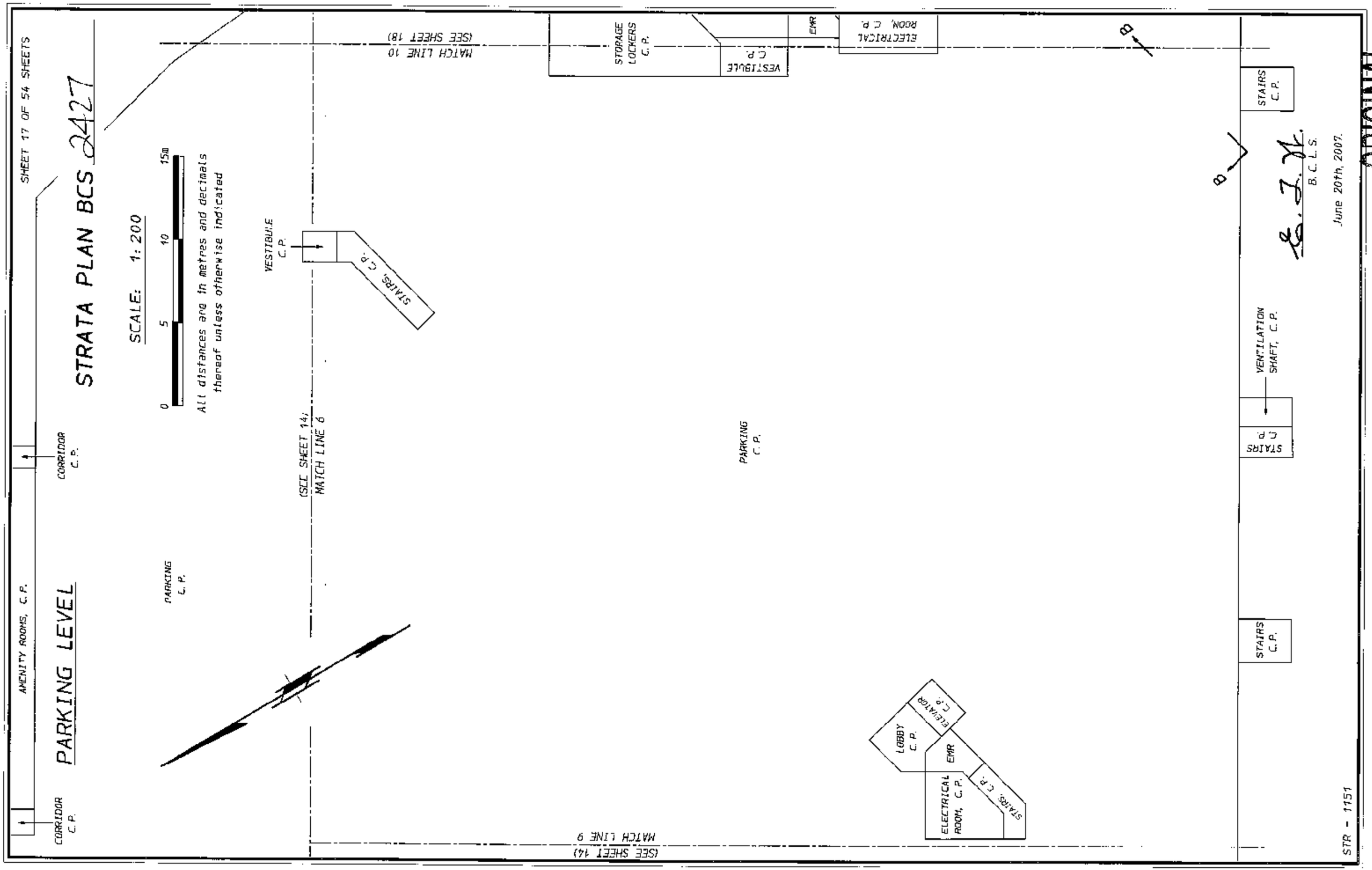
SHEET 17 OF 54 SHEETS
STRATA PLAN BCS 2427
SCALE: 1:200
0 5 10 15m
All distances are in metres and decimals thereof unless otherwise indicated
PARKING LEVEL
AMENITY ROOMS, C.P.
CORRIDOR C.P.
CORRIDOR C.P.
PARKING C.P.
VESTIBULE C.P.
STAIRS C.P.
(SEE SHEET 14) MATCH LINE 6
PARKING C.P.
MATCH LINE 10 (SEE SHEET 18)
STORAGE LOCKERS C.P.
VESTIBULE C.P.
EMR
ELECTRICAL ROOM C.P.
STAIRS C.P.
VENTILATION SHAFT, C.P.
STAIRS C.P.
STAIRS C.P.
B.C.L.S.
June 20th, 2007.
ORIGINAL
ELEVATOR C.P.
LOBBY C.P.
EMR
ELECTRICAL ROOM, C.P.
STAIRS C.P.
MATCH LINE 9 (SEE SHEET 14)
STR - 1151

PARKING LEVEL

STRATA PLAN BCS 2427

SCALE: 1:200

0 5 10 15m

All distances are in metres and decimals thereof unless otherwise indicated

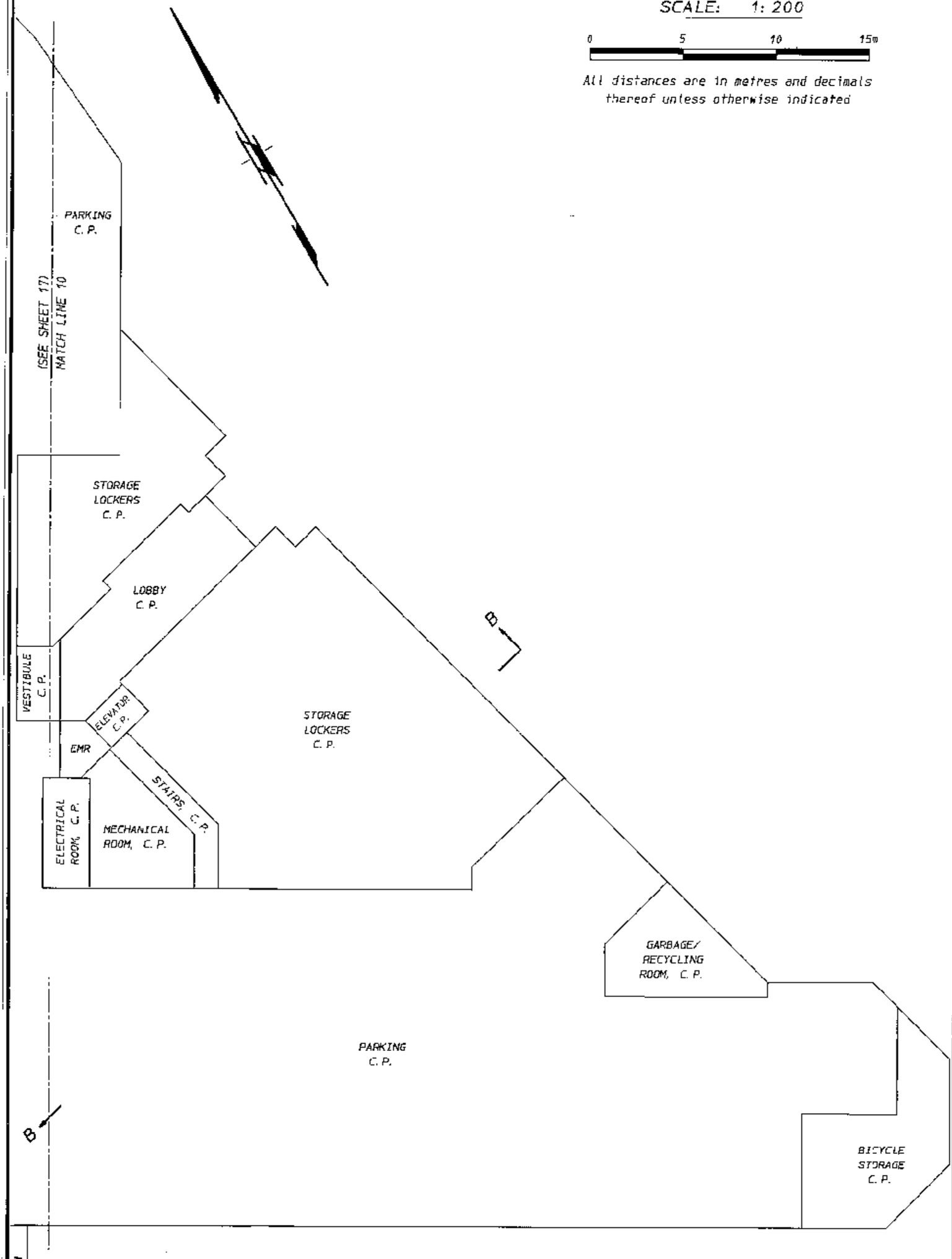

B.C.L.S.

June 20th, 2007.

STR - 1151

ORIGINAL

FILED NWBCS2427 RCVD:2007-07-12 PRNT: 2007-12-06-12.48.27.089429

OVERVIEW OF BUILDING A AND BUILDING B

STRATA PLAN BCS 2427

SCALE: 1:500

0 5 10 20 30 40m

All distances are in metres and decimals thereof unless otherwise indicated

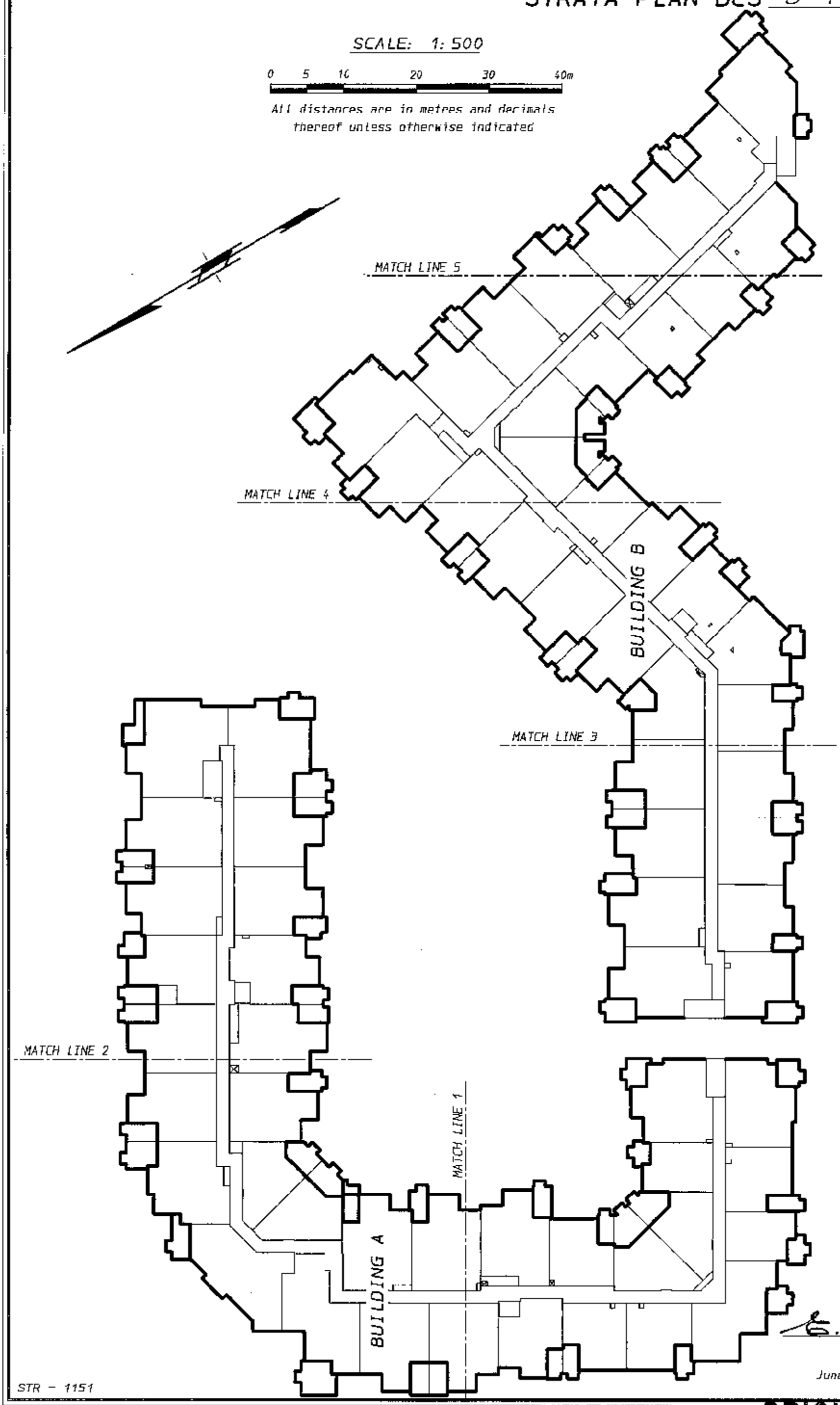

B. C. L. S.

June 20th, 2007.

STR - 1151

ORIGINAL

FILED NWBCS2427 RCVD:2007-07-12 PRNT: 2007-12-06-12.48.27.089429

BUILDING A
FIRST FLOOR
STRATA LOTS 1 TO 5 AND 25 TO 34

STRATA PLAN BCS 2427

SCALE: 1:200

0 5 10 15m

All distances are in metres and decimals thereof unless otherwise indicated

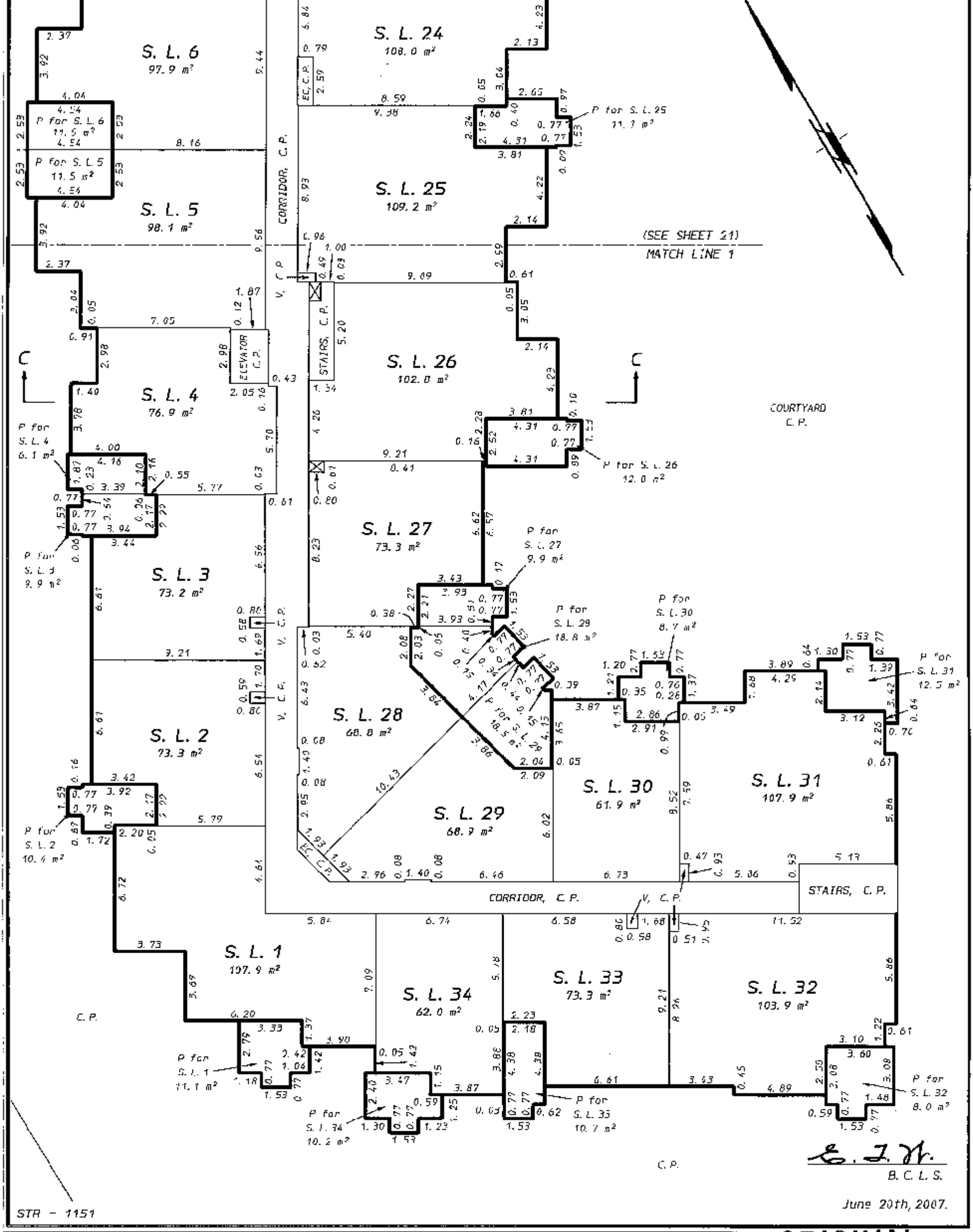

ORIGINAL

FILED NWBCS2427 RCVD:2007-07-12 PRNT: 2007-12-06-12.48.27.089429

BUILDING A
FIRST FLOOR
STRATA LOTS 5 TO 10 AND 21 TO 26

STRATA PLAN BCS 2427

SCALE: 1:200

0 5 10 15m

All distances are in metres and decimals thereof unless otherwise indicated

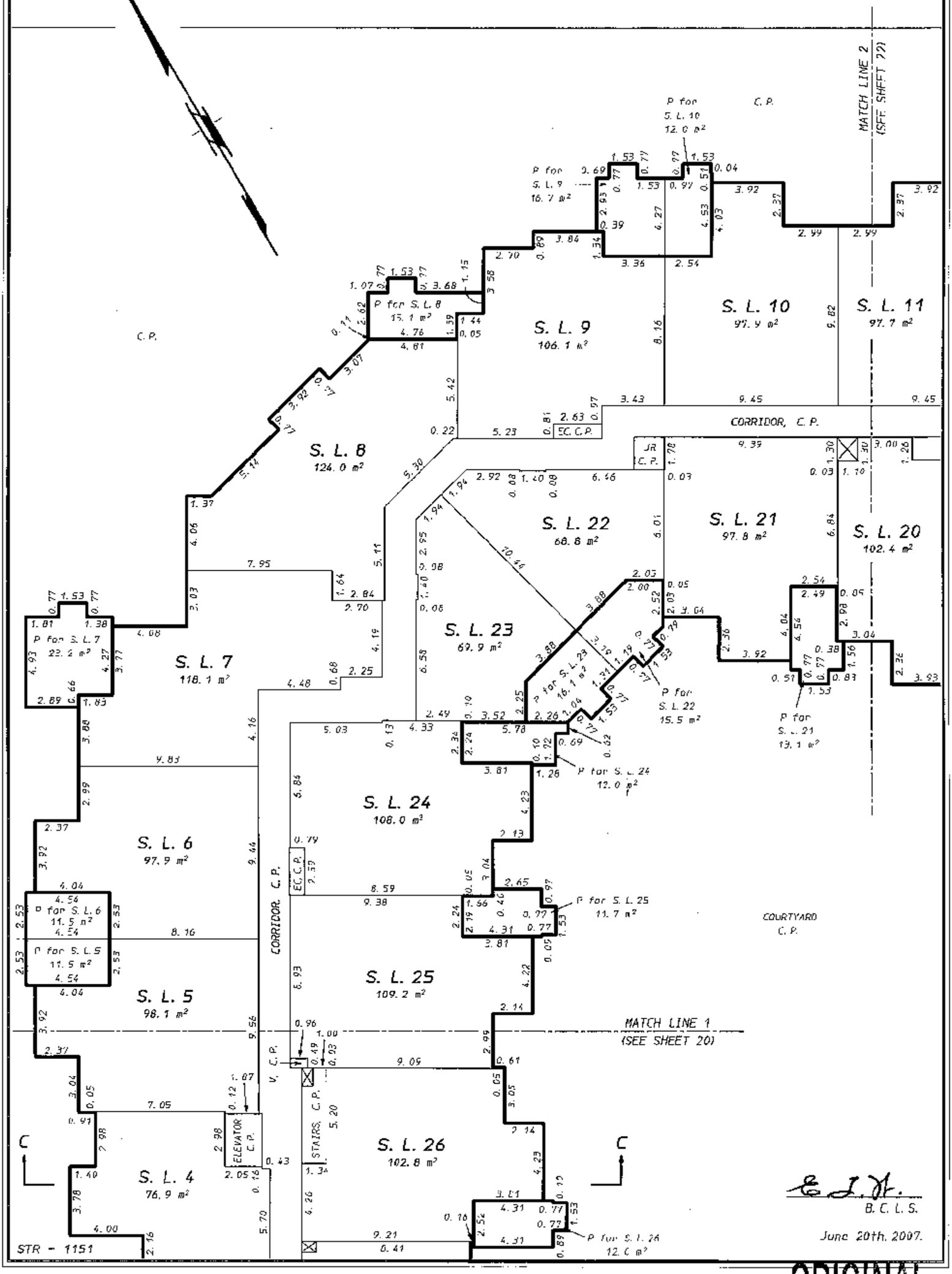

B. C. L. S.

June 20th. 2007.

STR - 1151

ORIGINAL

FILED NWBCS2427 RCVD:2007-07-12 PRNT: 2007-12-06-12.18.27.089439

BUILDING A
FIRST FLOOR
STRATA LOTS 10 TO 21

STRATA PLAN BCS 2427

SCALE: 1:200

0 5 10 15m

All distances are in metres and decimals thereof unless otherwise indicated

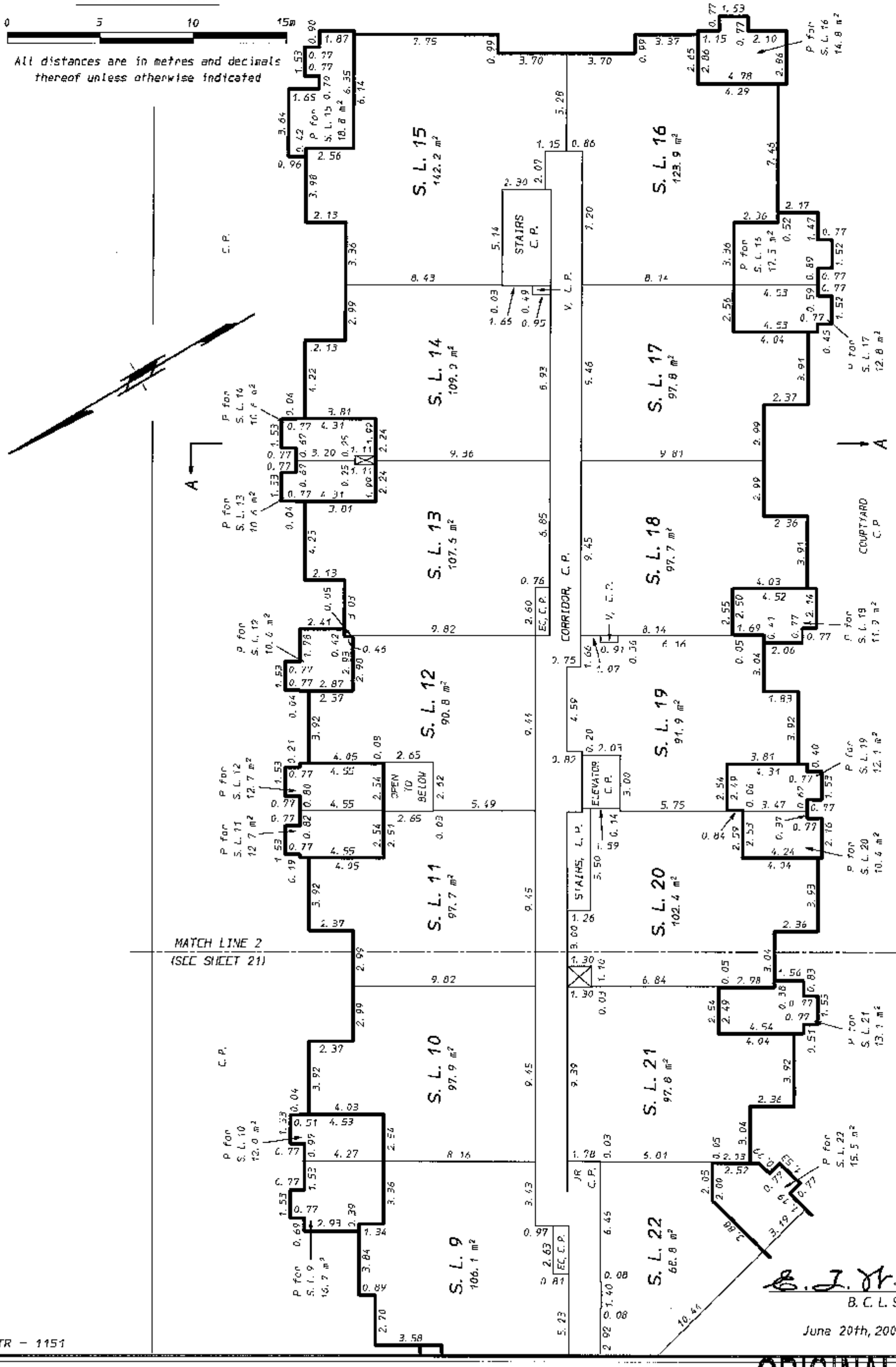

B. C. L. S.

June 20th, 2007.

STR - 1151

ORIGINAL

FILED NWBCS2427 RCVD:2007-07-12 PRNT: 2007-12-06-12.48.27.089429

BUILDING A
SECOND FLOOR
STRATA LOTS 35 TO 39 AND 59 TO 68

STRATA PLAN BCS 2427

SCALE: 1: 200

0 5 10 15m

All distances are in metres and decimals thereof unless otherwise indicated

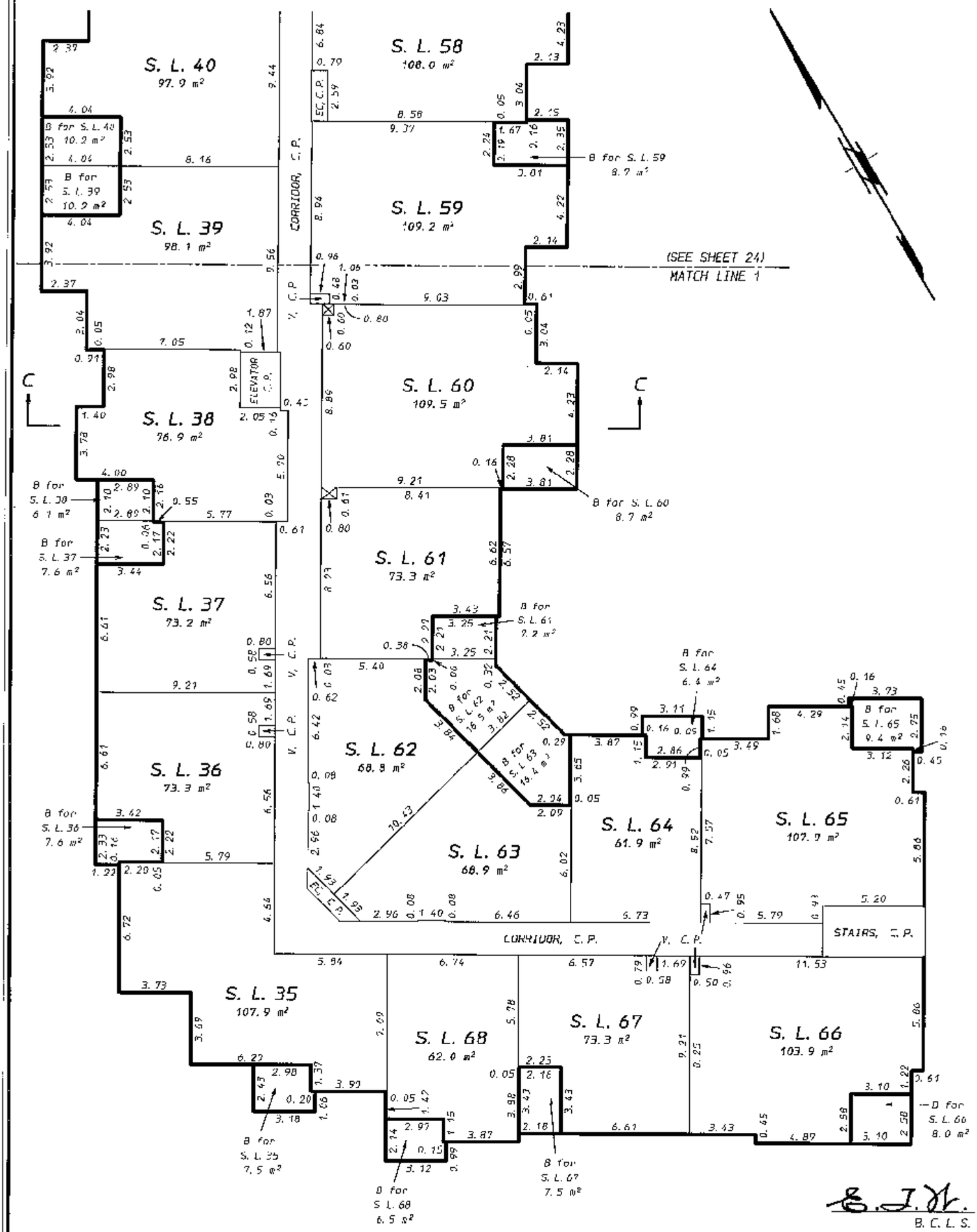

B. C. L. S.

June 20th, 2007.

STR - 1151

ORIGINAL

FILED NWBCS2427 RCVD:2007-07-12 PRNT: 2007-12-06-12.48.27.089429

BUILDING A
SECOND FLOOR
STRATA LOTS 39 TO 44 AND 55 TO 60

STRATA PLAN BCS _____

SCALE: 1: 200

0 5 10 15m

All distances are in metres and decimals thereof unless otherwise indicated

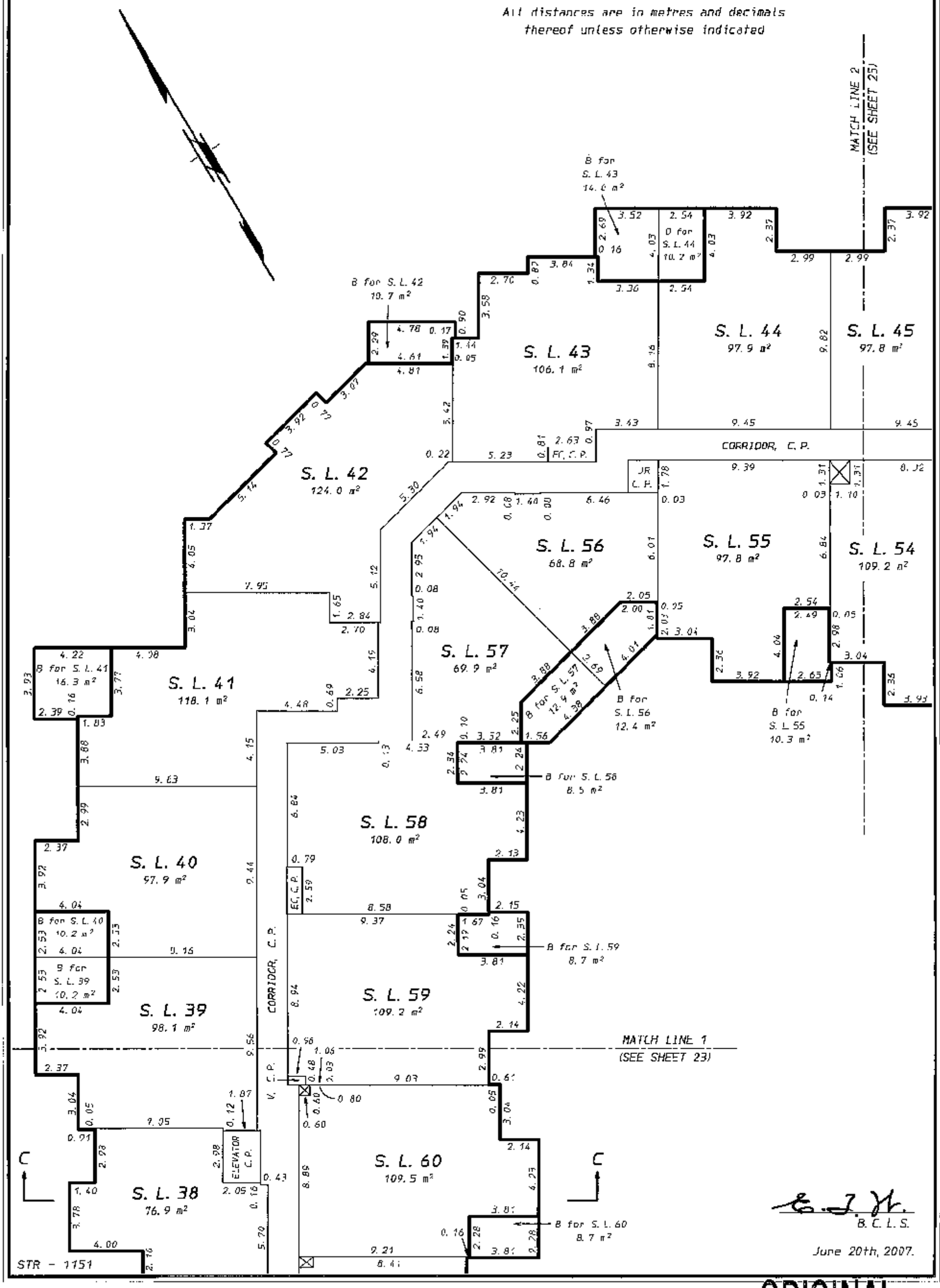

B. C. L. S.

June 20th, 2007.

STR - 1151

ORIGINAL

FILED NMBCS2427 RCVD:2007-07-12 PRNT: 2007-12-06-12.48.27.089429

BUILDING A
SECOND FLOOR
STRATA LOTS 44 TO 55

STRATA PLAN BCS 2427

SCALE: 1: 200

0 5 10 15m

All distances are in metres and decimals thereof unless otherwise indicated

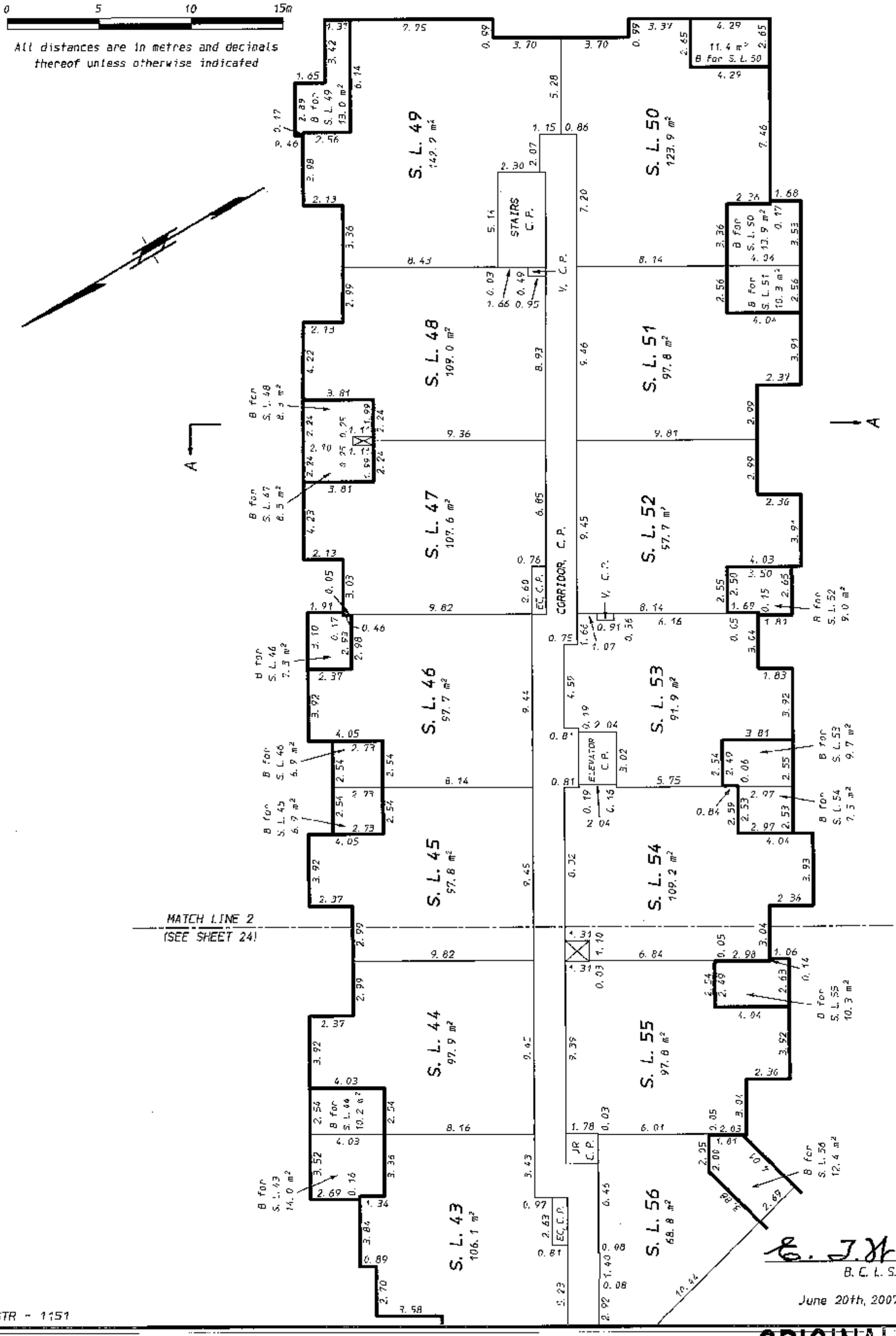

B. C. L. S.

June 20th, 2007.

STR - 1151

ORIGINAL

FILED NWBCS2427 RCVD:2007-07-12 PRNT: 2007-12-06-12.48.27.089429

BUILDING A
THIRD FLOOR
STRATA LOTS 69 TO 73 AND 93 TO 102

STRATA PLAN BCS 2427

SCALE: 1: 200

0 5 10 15m

All distances are in metres and decimals thereof unless otherwise indicated

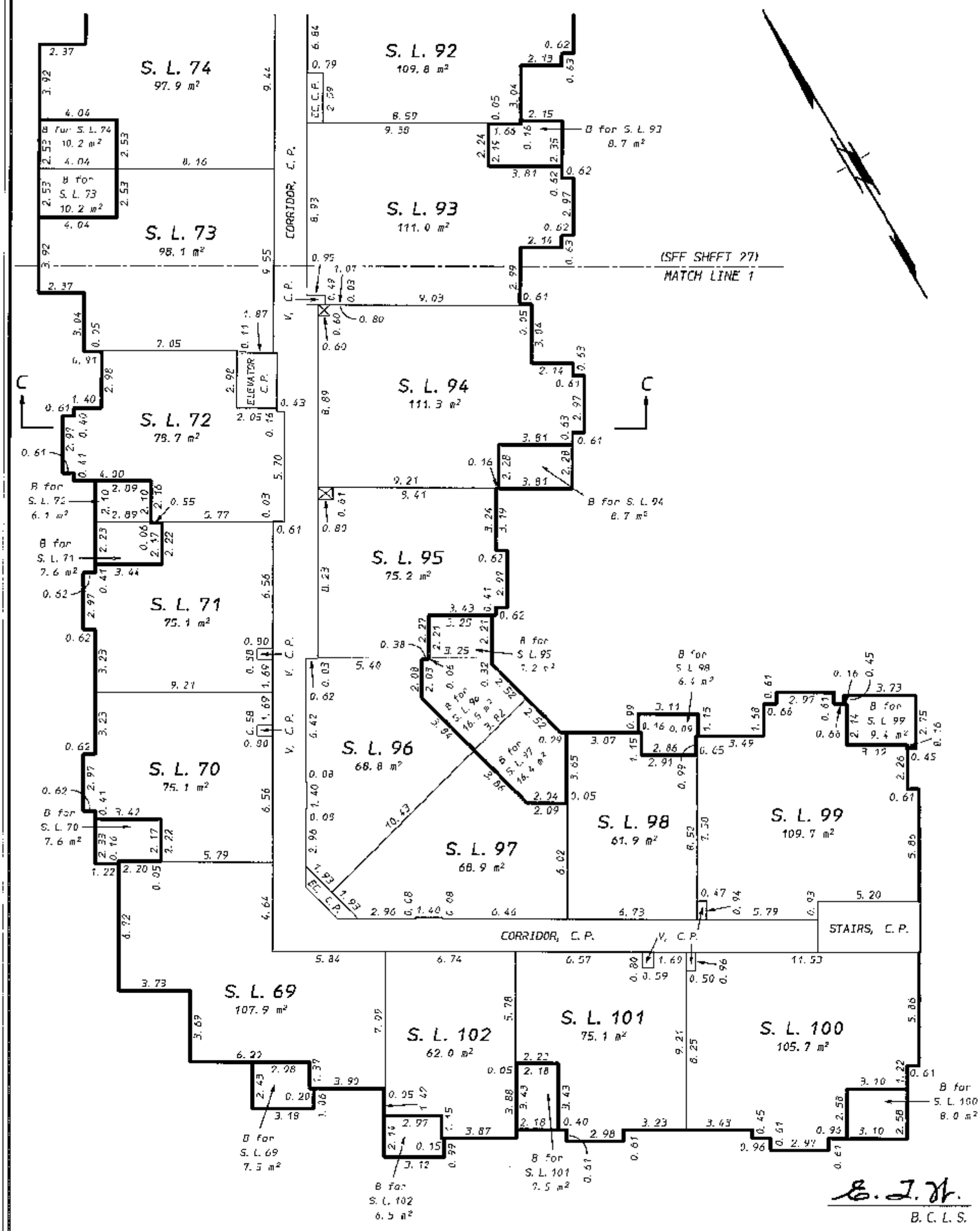

B. C. L. S.

June 20th, 2007.

STR – 1151

ORIGINAL

FILED NMBCS2427 RCVD:2007-07-12 PRNT: 2007-12-06-12.48.27.089429

BUILDING A
THIRD FLOOR
STRATA LOTS 73 TO 78 AND 89 TO 94

STRATA PLAN BCS 2427

SCALE: 1:200

0 5 10 15m

All distances are in metres and decimals thereof unless otherwise indicated

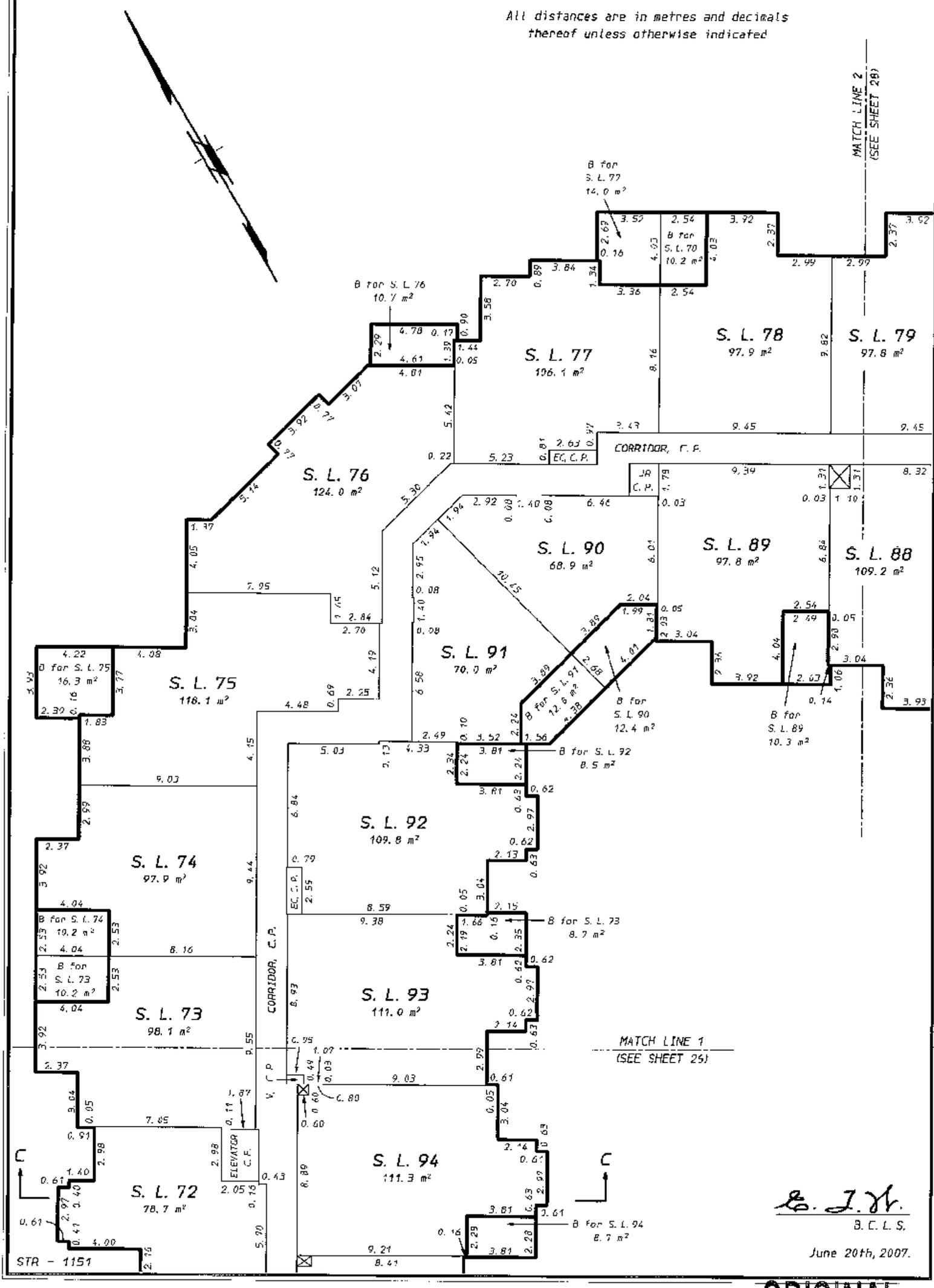

B. C. L. S.

June 20th, 2007.

STR - 1151

ORIGINAL

FILED NWBCS2427 RCVD:2007-07-12 PRNT: 2007-12-06-12.48.27.089429

SHEET 28 OF 54 SHEETS

STRATA PLAN BCS 2427

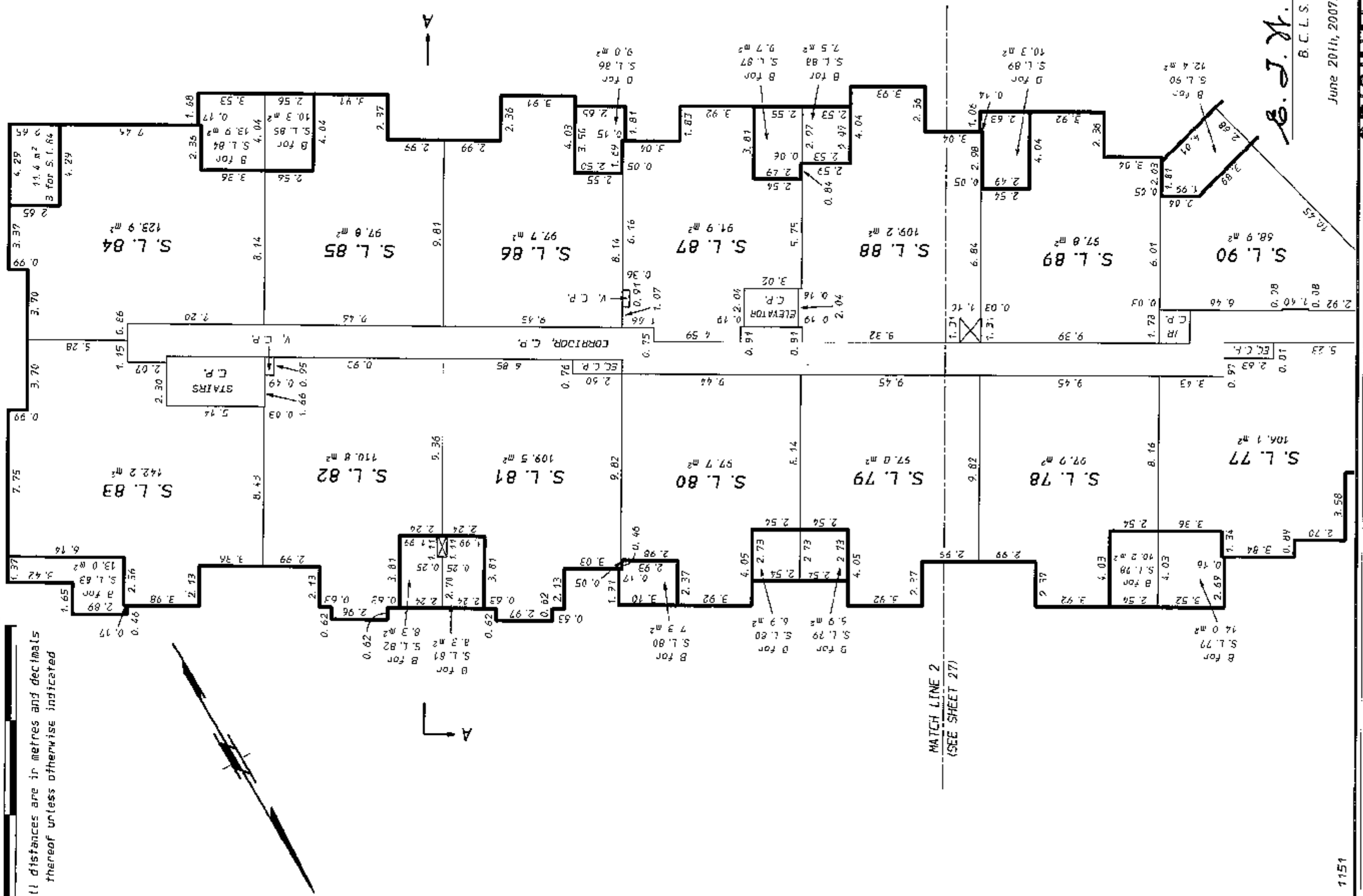

BUILDING A
THIRD FLOOR
STRATA LOTS 78 TO 89

SCALE: 1:200

0 5 10 15m

All distances are in metres and decimals thereof unless otherwise indicated

B. J. M.
B. C. L. S.
June 20th, 2007.

ORIGINAL

STR - 1151

BUILDING A
FOURTH FLOOR

STRATA LOTS 127 TO 133, 136
PART STRATA LOTS 103 TO
107, 134, 135

STRATA PLAN BCS 2427

SCALE: 1: 200

0 5 10 15m

All distances are in metres and decimals thereof unless otherwise indicated

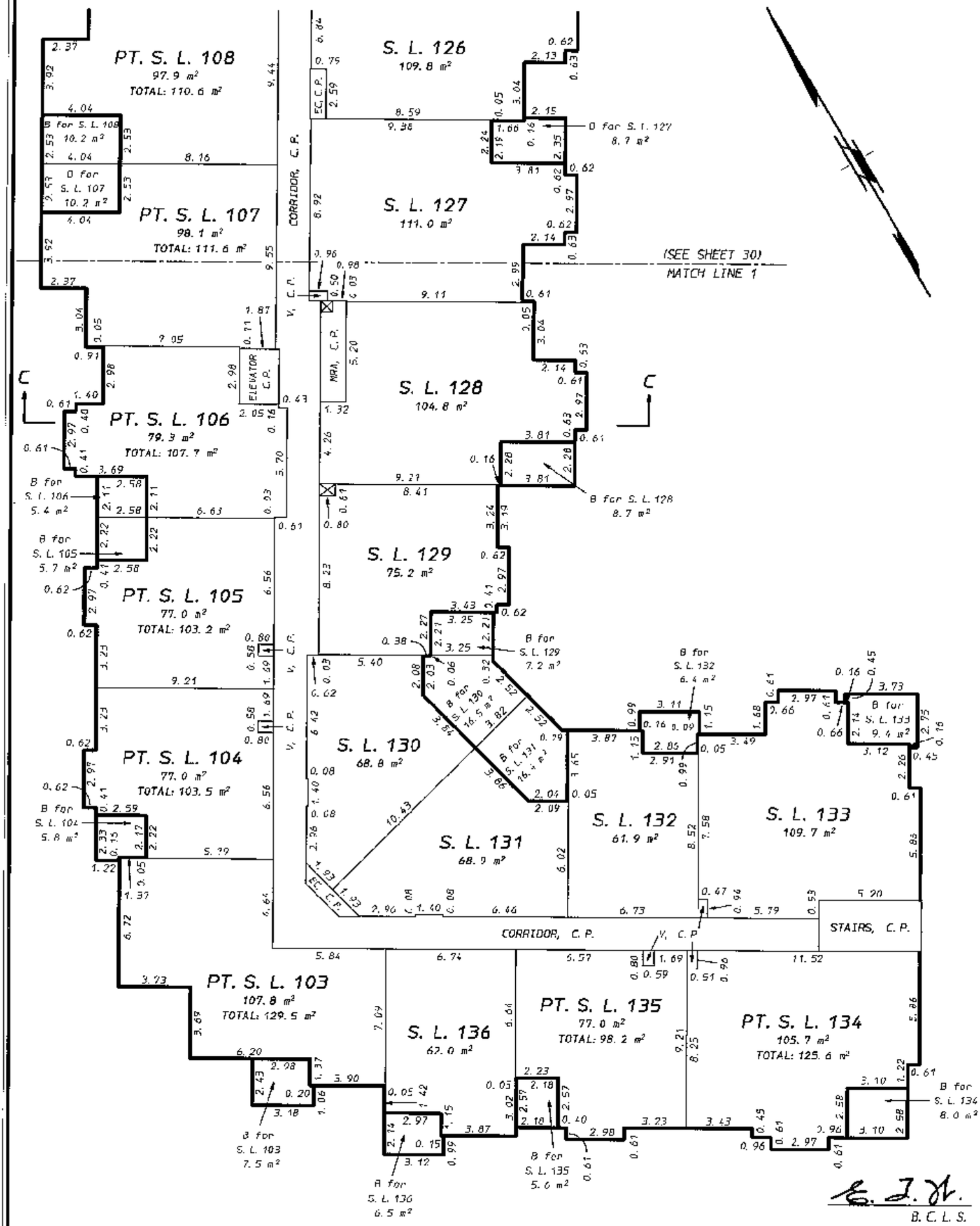

B. C. L. S.

June 20th, 2007.

STR - 1151

ORIGINAL

FILED NWBCS2427 RCVD:2007-07-12 PRNT: 2007-12-06-12.48.27.089429

BUILDING A
FOURTH FLOOR

STRATA LOTS 109 TO 112 AND 126 TO 128 AND PART STRATA LOTS 107, 108 AND 123 TO 125

STRATA PLAN BCS 2427

SCALE: 1:200

0 5 10 15m

All distances are in metres and decimals thereof unless otherwise indicated

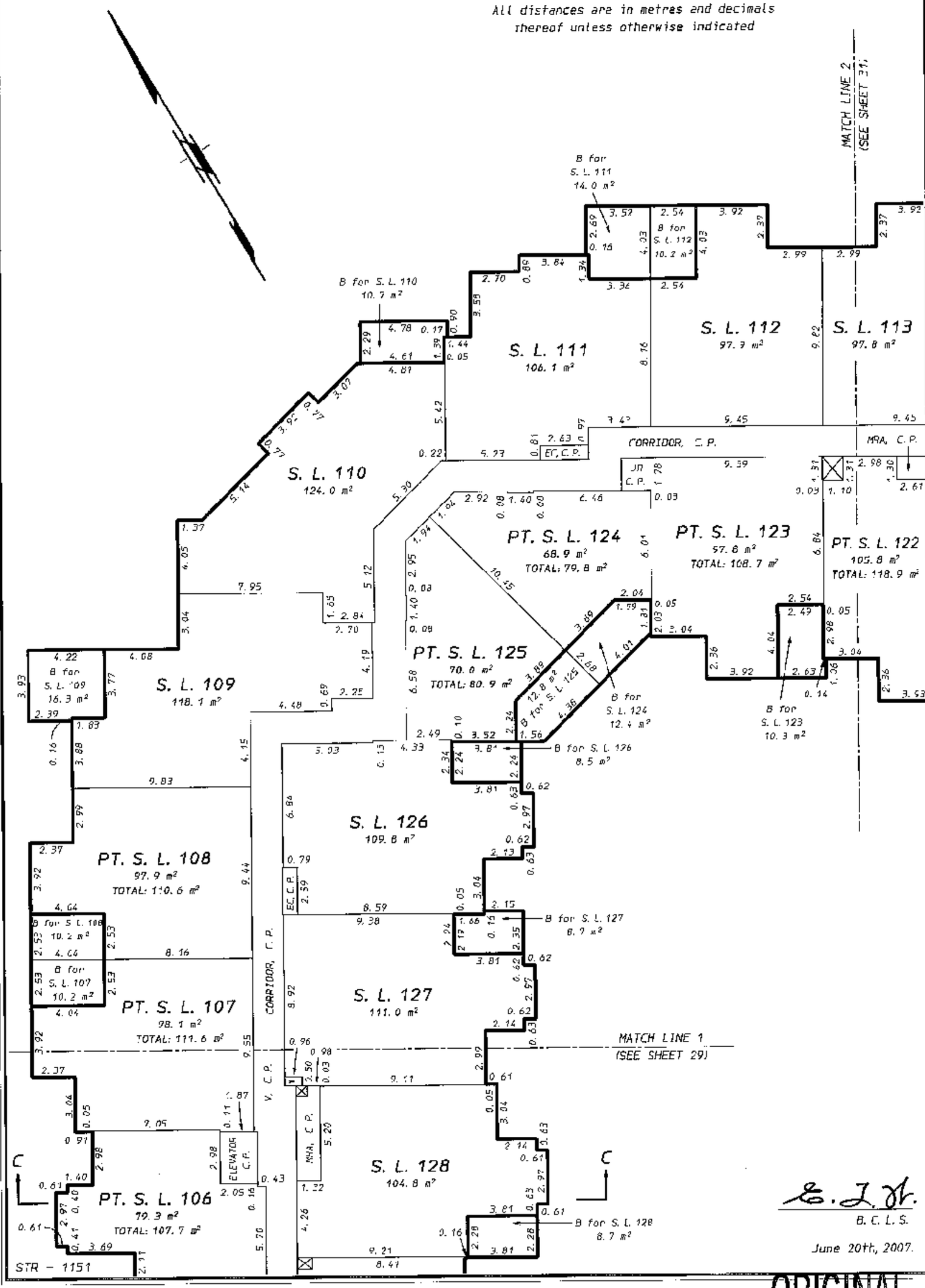

B. C. L. S.

June 20th, 2007.

STR - 1151

ORIGINAL

FILED NWBCS2427 RCVD:2007-07-12 PRNT: 2007-12-06-12.48.27.089429

BUILDING A
FOURTH FLOOR

STRATA LOTS 112 TO 118, 121
PART STRATA LOTS 119, 120, 122, 123

STRATA PLAN BCS 2427

SCALE: 1: 200

0 5 10 15m

All distances are in metres and decimals thereof unless otherwise indicated

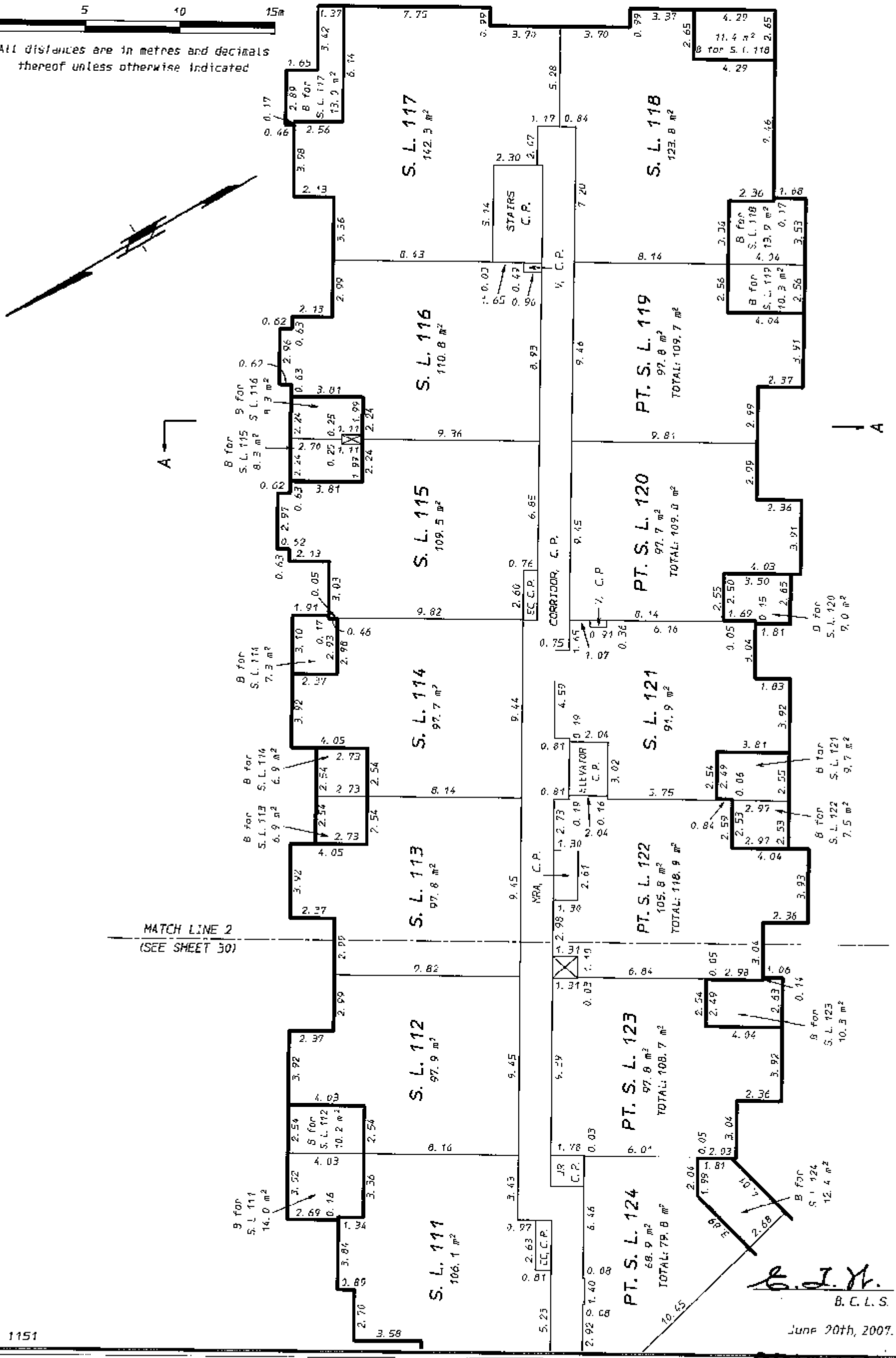

B. C. L. S.

June 20th, 2007.

STR – 1151

ORIGINAL

FILED NWBCS2427 RCVD:2007-07-12 PRNT: 2007-12-06-12.48.27.089429

BUILDING A
ROOF LEVEL
PART STRATA LOTS 103 TO 108, 134 AND 135

STRATA PLAN BCS 2427

SCALE: 1: 200

0 5 10 15m

All distances are in metres and decimals thereof unless otherwise indicated

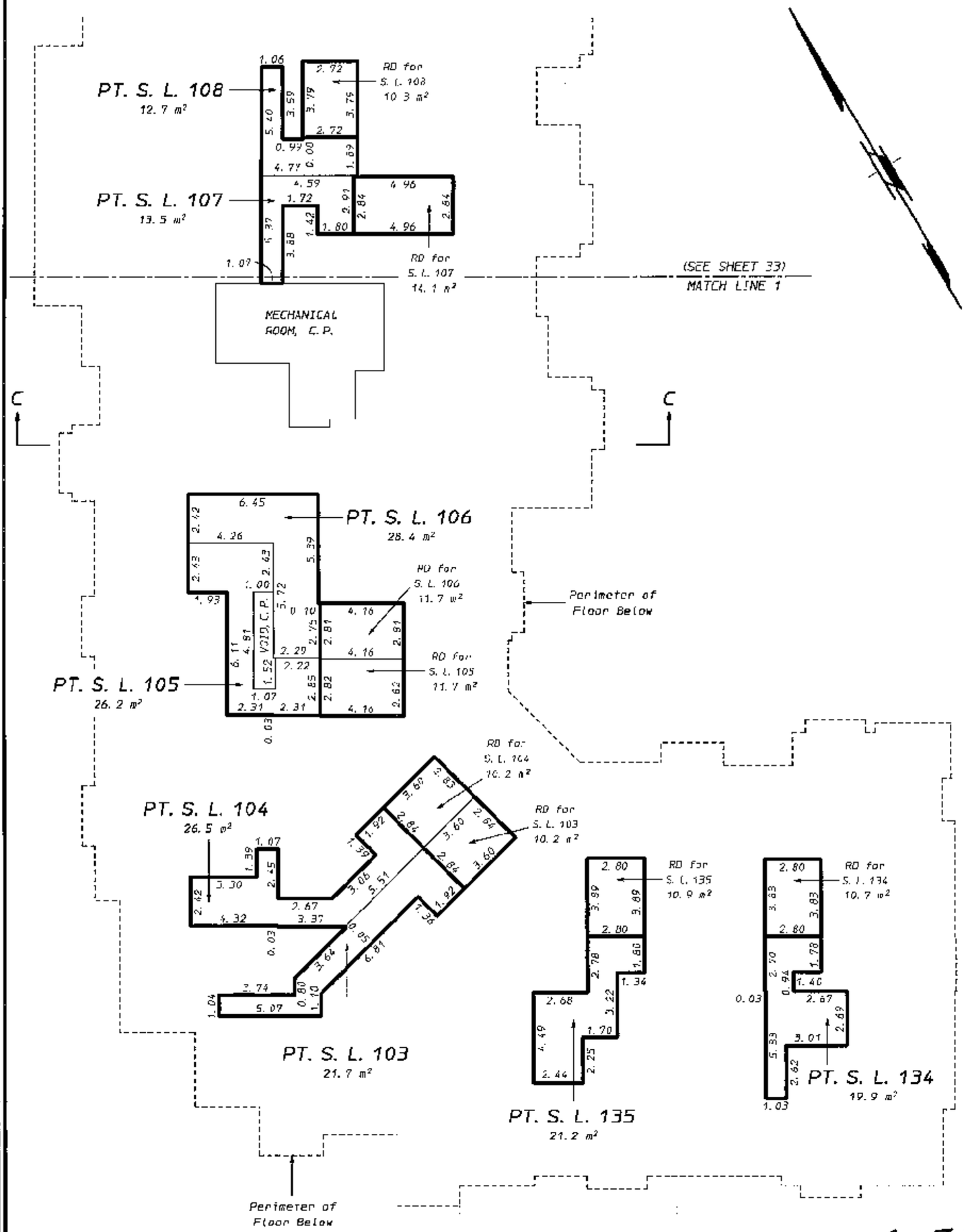

E. J. K.
B. C. L. S.

June 20th, 2007.

STR - 1151

ORIGINAL

FILED NWBCS2427 RCVD:2007-07-12 PRNT: 2007-12-06-12.48.27.089429

BUILDING A
ROOF LEVEL
PART STRATA LOTS 107, 108 AND 123 TO 125

STRATA PLAN BCS 2427

SCALE: 1:200

0 5 10 15m

All distances are in metres and decimals thereof unless otherwise indicated

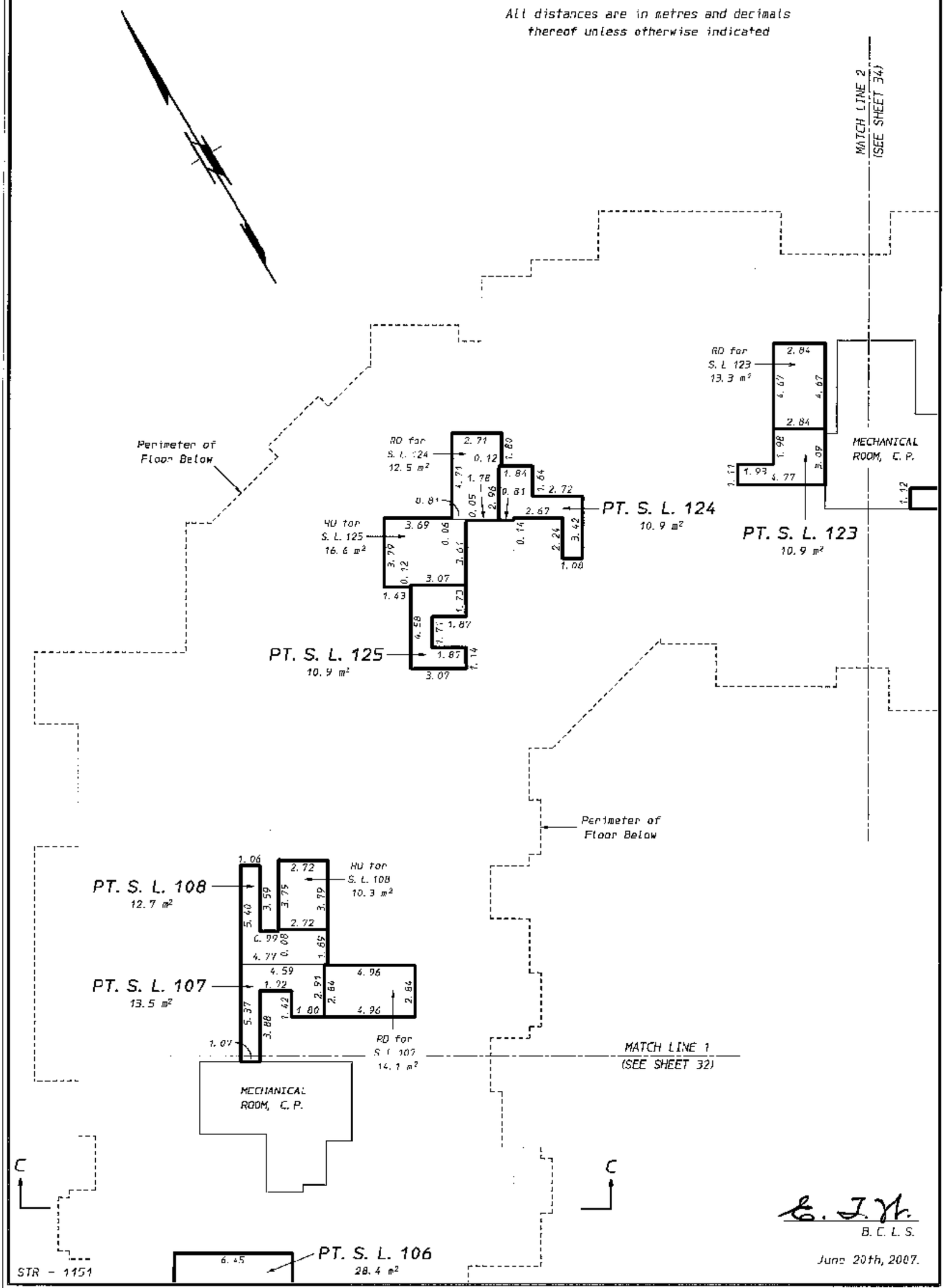

B. C. L. S.

June 20th, 2007.

STR - 1151

ORIGINAL

FILED NWBCS2427 RCVD:2007-07-12 PRNT: 2007-12-06-12.48.27.089429

BUILDING A
ROOF LEVEL

PART STRATA LOTS 119, 120 AND 122 TO 124

STRATA PLAN BCS 2427

SCALE: 1:200

0 5 10 15m

All distances are in metres and decimals thereof unless otherwise indicated

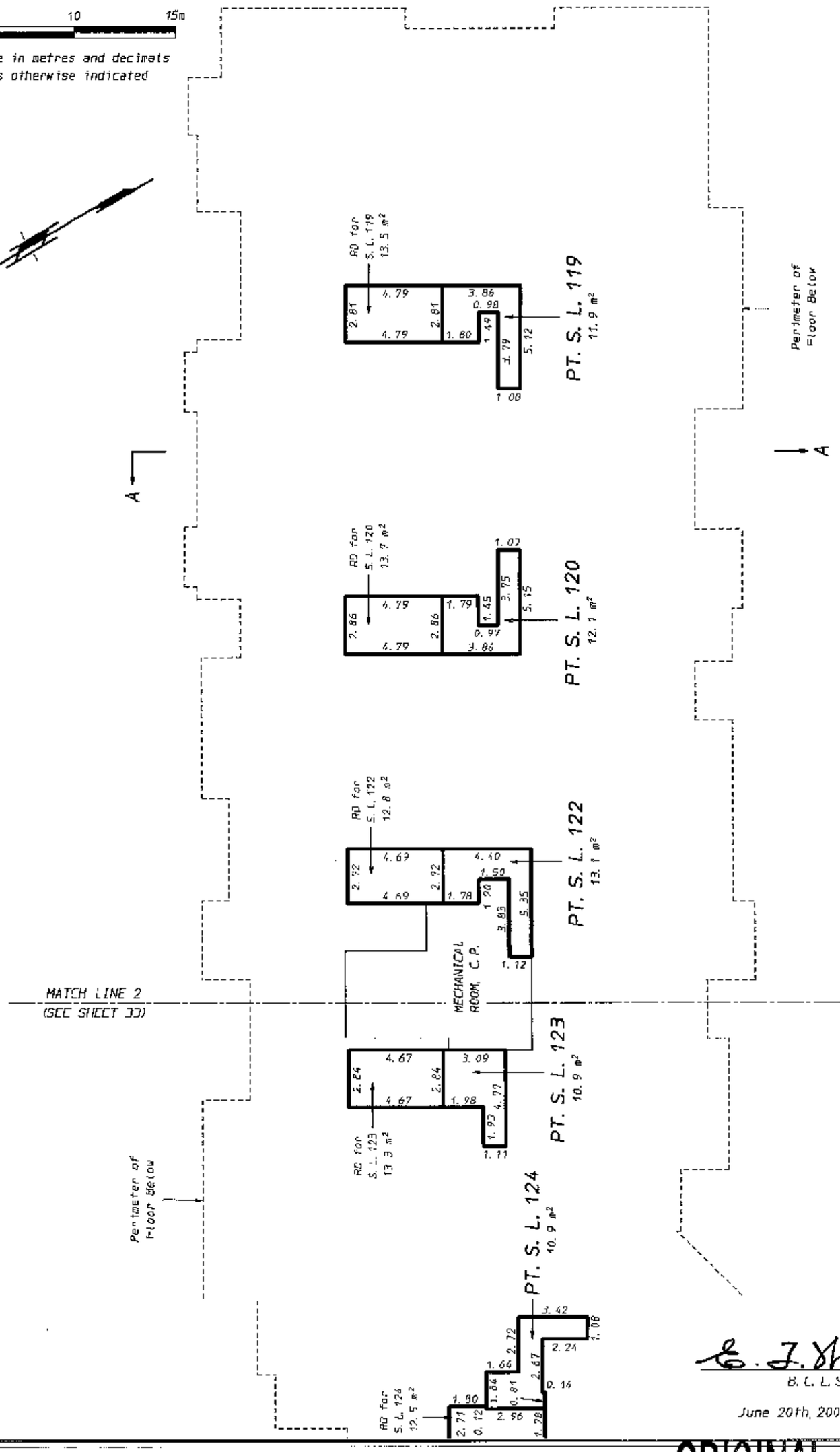

B. C. L. S.

June 20th, 2007.

STR - 1151

ORIGINAL

FILED NMBCS2427 RCVD:2007-07-12 PRNT: 2007-12-06-12.48.27.089429

BUILDING B
FIRST FLOOR
STRATA LOTS 137 TO 140 AND 165 TO 169

STRATA PLAN BCS 2427

SCALE: 1: 200

0 5 10 15m

All distances are in metres and decimals thereof unless otherwise indicated

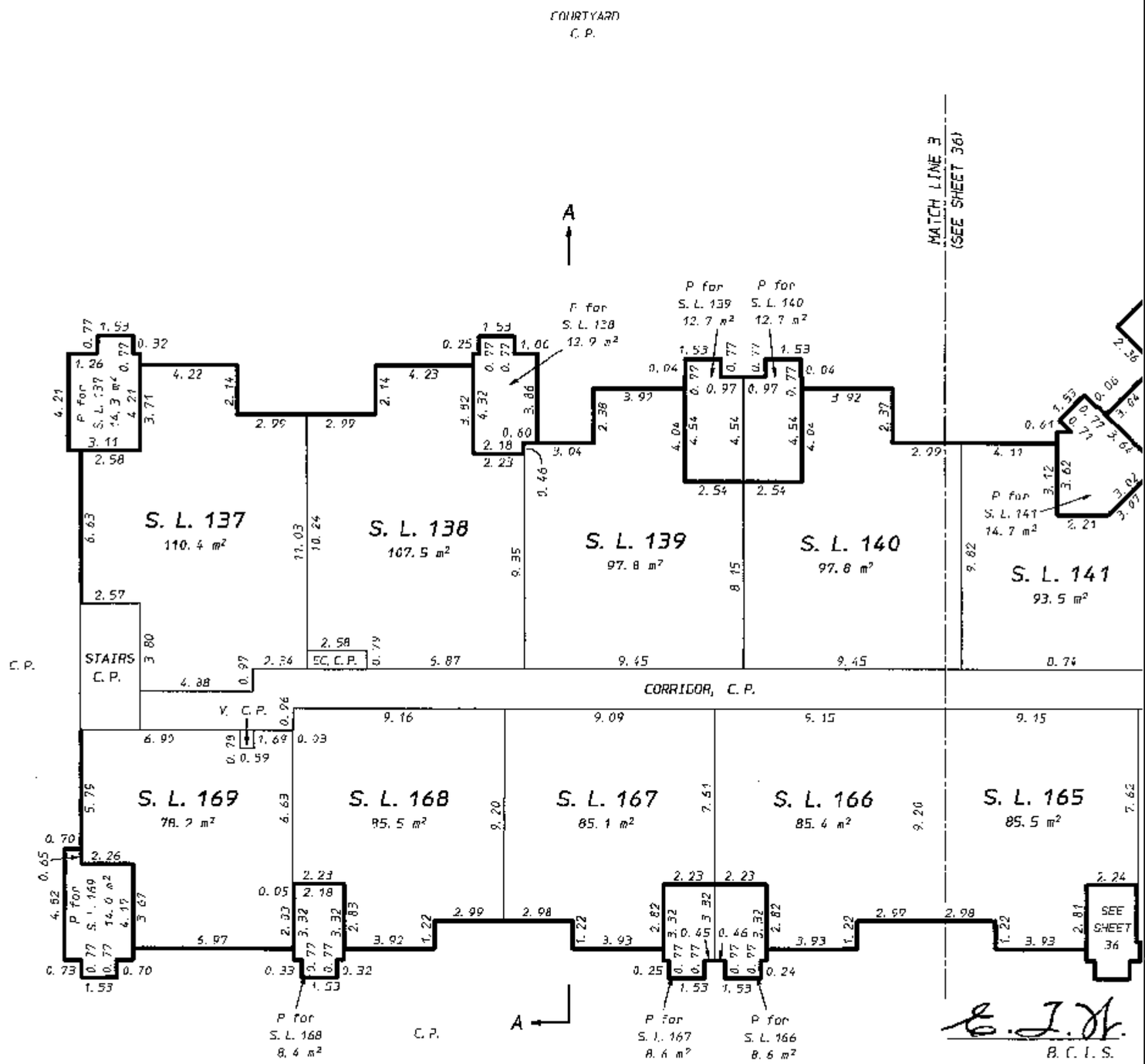

B. C. L. S.

June 20th, 2007.

STR - 1:51

ORIGINAL

FILED NMBCS2427 RCVD:2007-07-12 PRNT: 2007-12-06-12.48.27.089429

BUILDING B
FIRST FLOOR
STRATA LOTS 140 TO 145 AND 161 TO 166

STRATA PLAN BCS 2427

SCALE: 1:200

0 5 10 15m

All distances are in metres and decimals thereof unless otherwise indicated

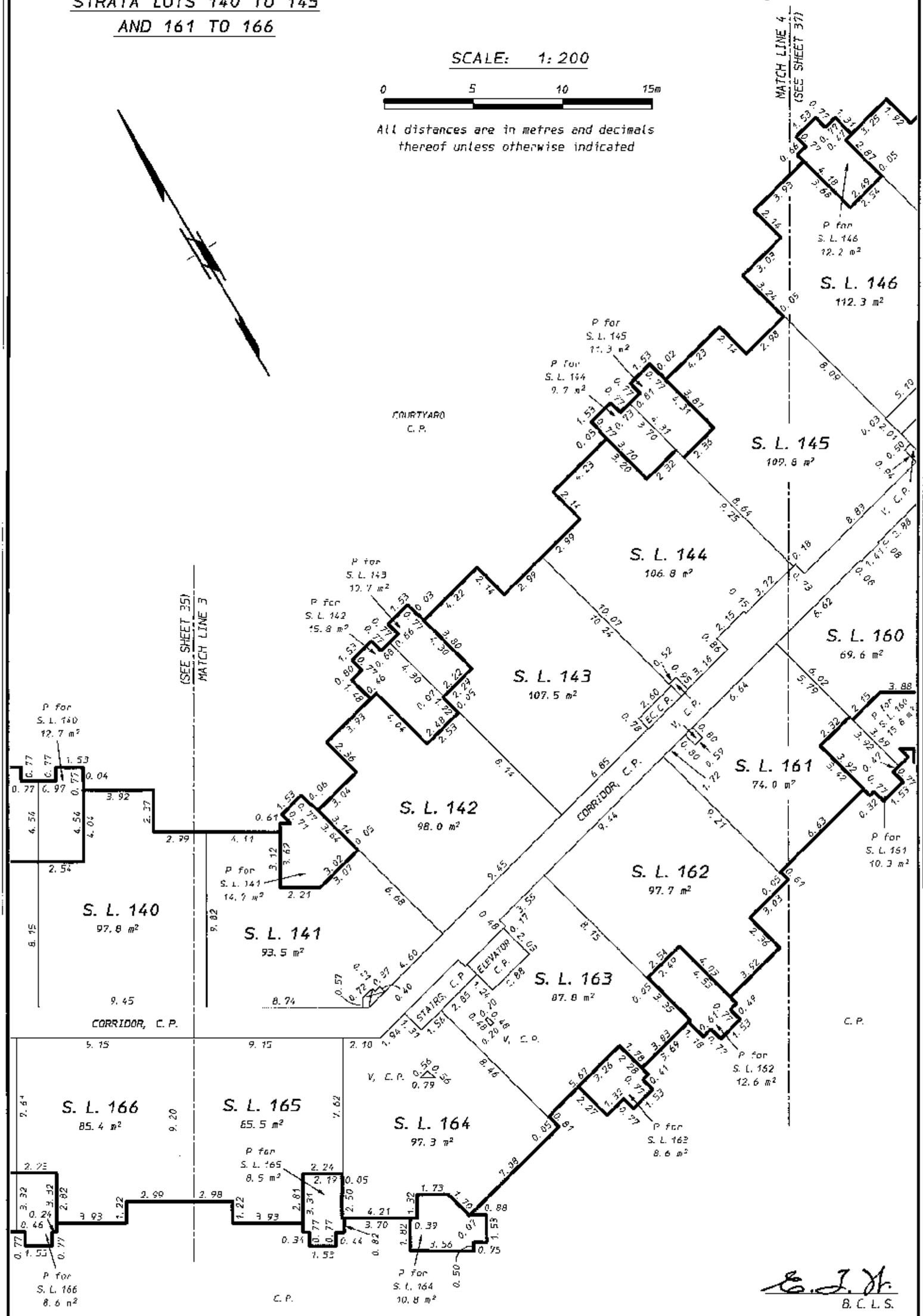

B. C. L. S.

June 20th, 2007.

STR - 1151

ORIGINAL

FILED NWBCS2427 RCVD:2007-07-12 PRNT: 2007-12-06-12.48.27.089429

BUILDING B
FIRST FLOOR
STRATA LOTS 145 TO 151 AND 156 TO 161

STRATA PLAN BCS 2427

SCALE: 1: 200

0 5 10 15m

All distances are in metres and decimals thereof unless otherwise indicated

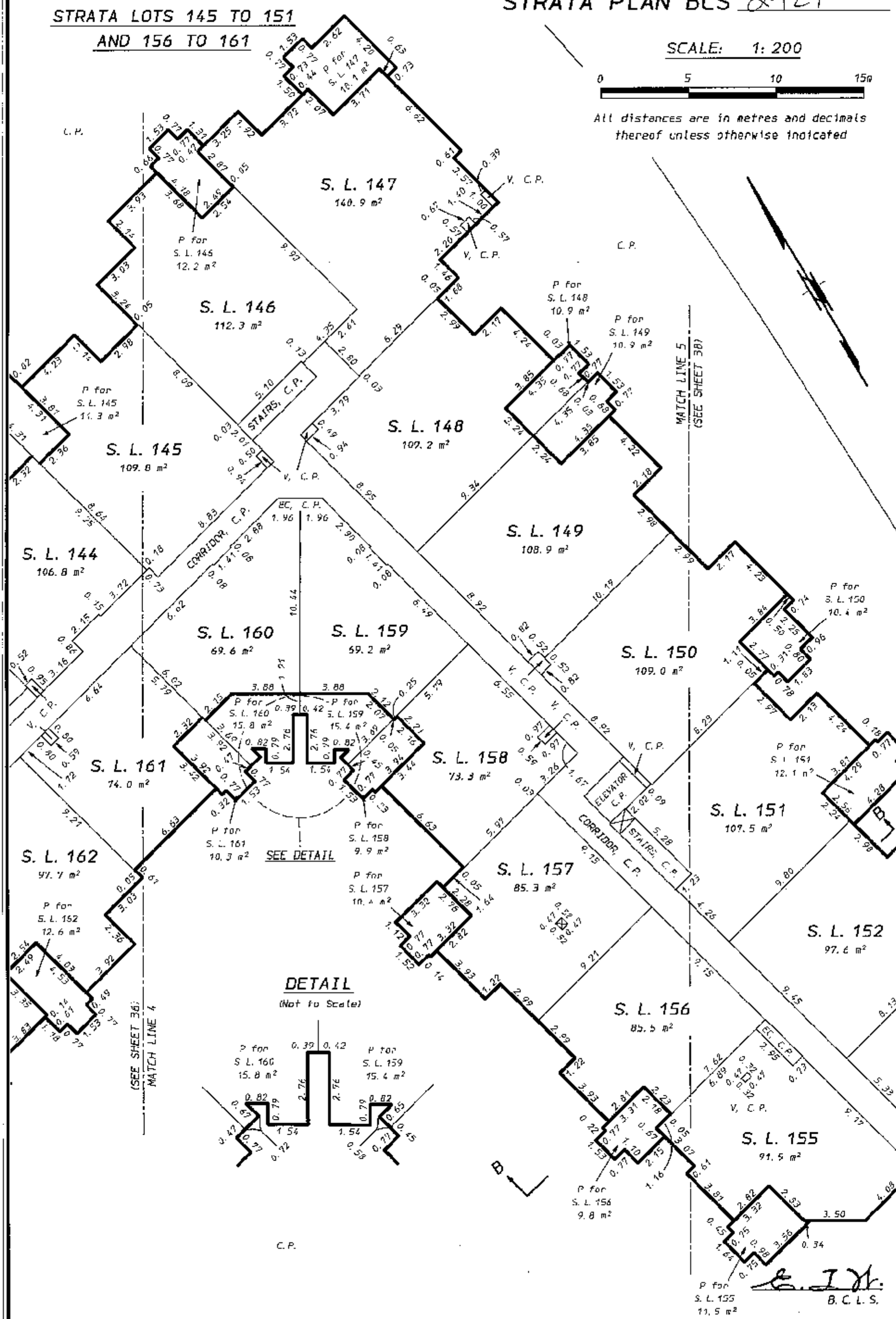

B. C. L. S.

June 20th, 2007.

STR - 1151

ORIGINAL

FILED NWBCS2427 RCVD:2007-07-12 PRNT: 2007-12-06-12.48.27.089429

BUILDING B
FIRST FLOOR
STRATA LOTS 150 TO 156

STRATA PLAN BCS 2427

SCALE: 1: 200

0 5 10 15m

All distances are in metres and decimals thereof unless otherwise indicated

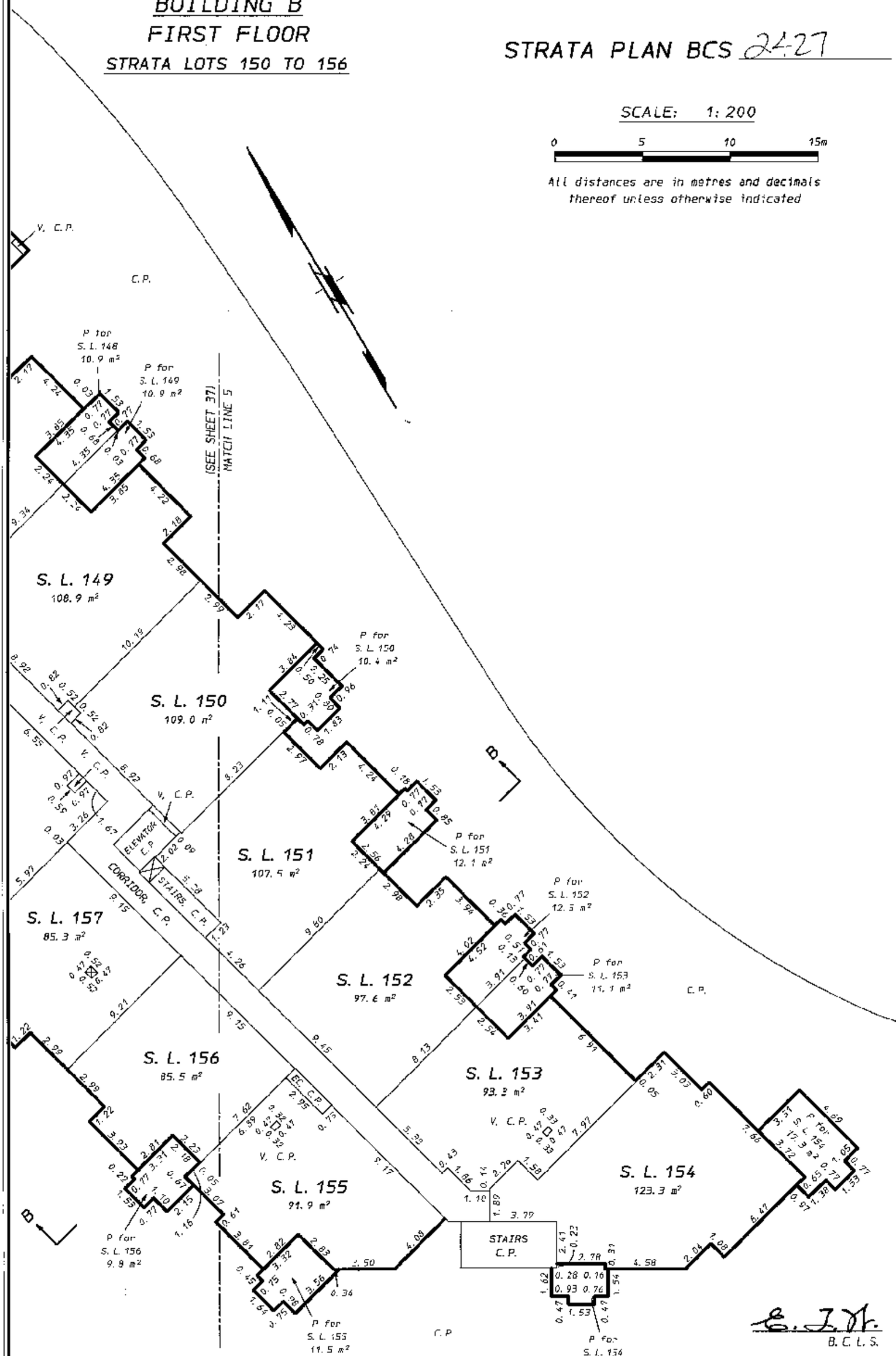

B. C. L. S.

June 29th, 2007.

STR - 1151

ORIGINAL

FILED NWBCS2427 RCVD:2007-07-12 PRNT: 2007-12-06-12.48.27.089429

BUILDING B
SECOND FLOOR
STRATA LOTS 170 TO 173 AND 198 TO 202

STRATA PLAN BCS 2427

SCALE: 1:200

0 5 10 15m

All distances are in metres and decimals thereof unless otherwise indicated

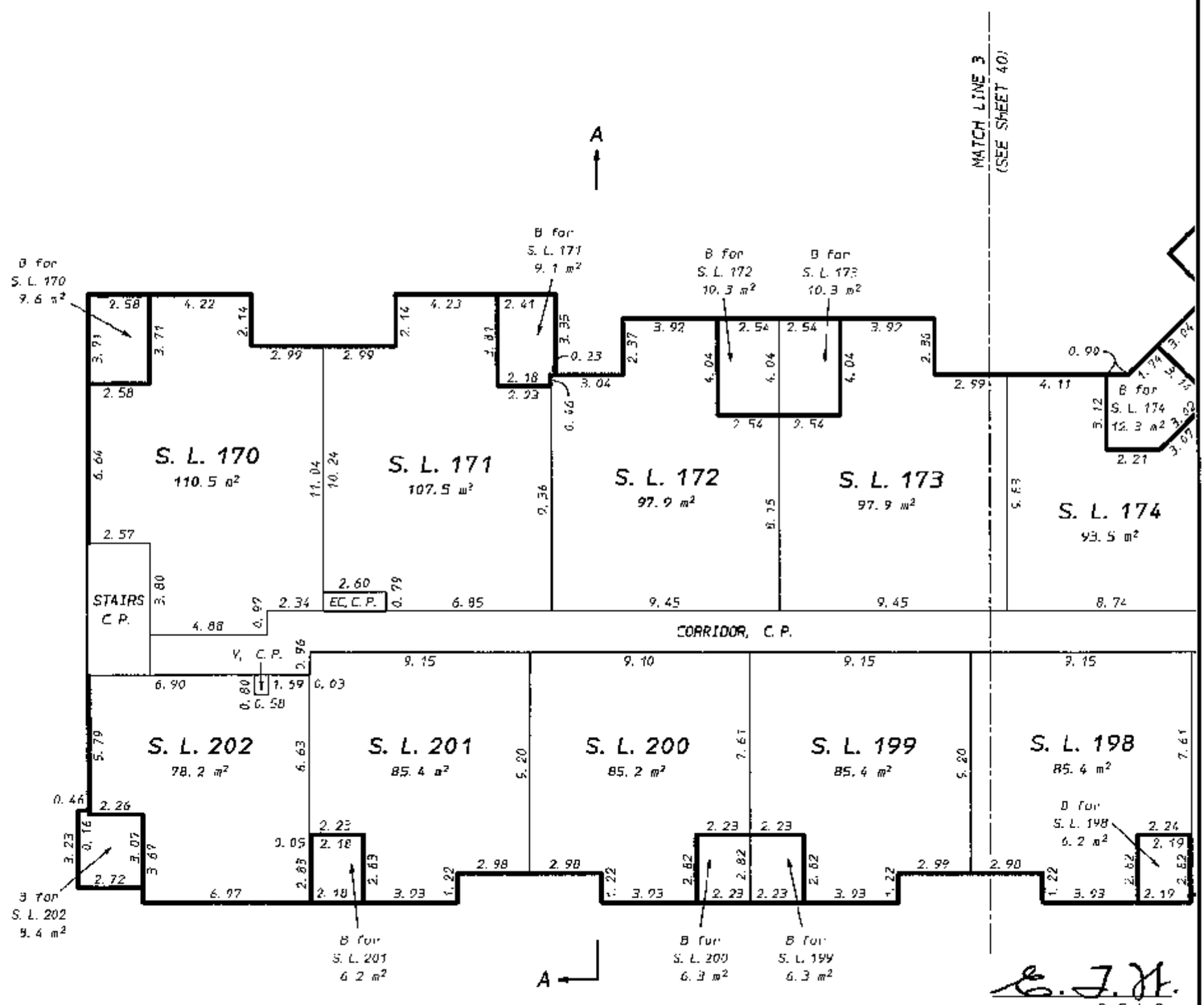

B.C.L.S.

June 20th, 2007.

STR - 1151

ORIGINAL

FILED NWBCS2427 RCVD:2007-07-12 PRNT: 2007-12-06-12.48.27.089429

BUILDING B
SECOND FLOOR
STRATA LOTS 173 TO 178 AND 194 TO 199

STRATA PLAN BCS 2427

SCALE: 1:200

0 5 10 15m

All distances are in metres and decimals thereof unless otherwise indicated

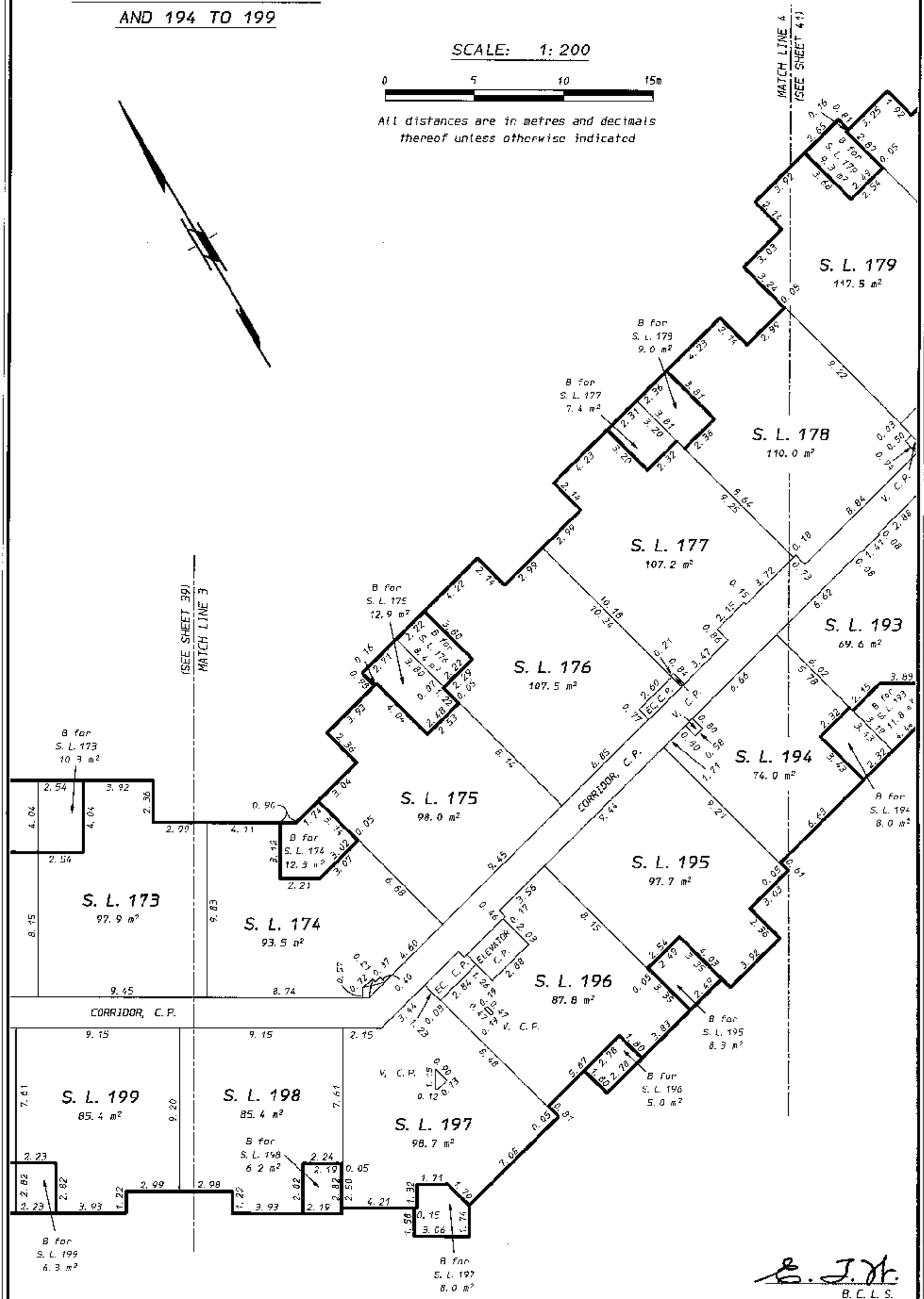

B. C. L. S.

June 20th, 2007.

STR - 1151

ORIGINAL

FILED NWBCS2427 RCVD:2007-07-12 PRNT: 2007-12-06-12.48.27.089429

BUILDING B
SECOND FLOOR
STRATA LOTS 178 TO 184 AND 189 TO 194

STRATA PLAN BCS 2427

SCALE: 1: 200

0 5 10 15m

All distances are in metres and decimals thereof unless otherwise indicated

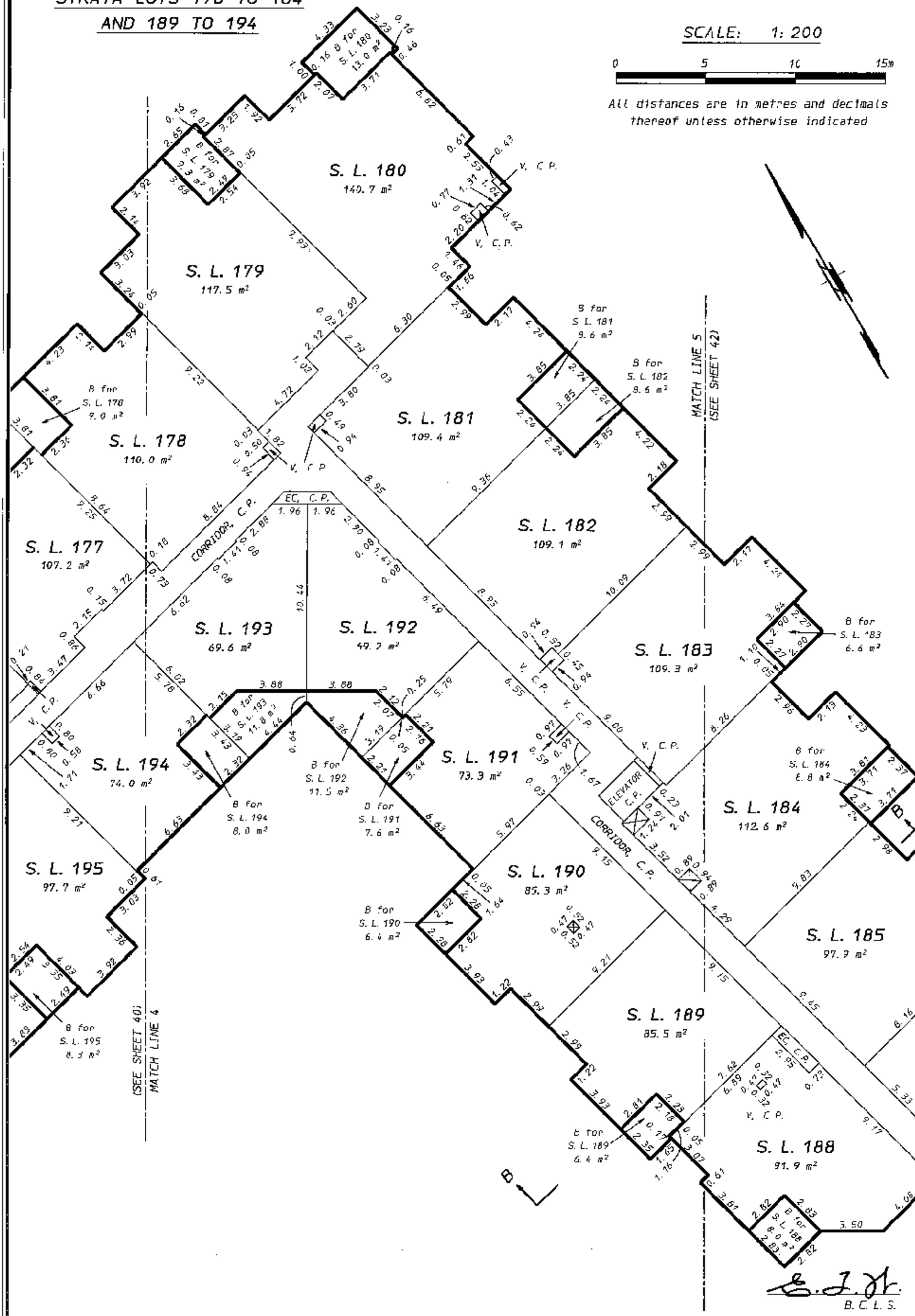

B. C. L. S.

June 20th, 2007.

STR - 1151

ORIGINAL

FILED NMBCS2427 RCVD:2007-07-12 PRNT: 2007-12-06-12.48.27.089429

BUILDING B
SECOND FLOOR
STRATA LOTS 183 TO 189

STRATA PLAN BCS 2427

SCALE: 1:200

0 5 10 15m

All distances are in metres and decimals thereof unless otherwise indicated

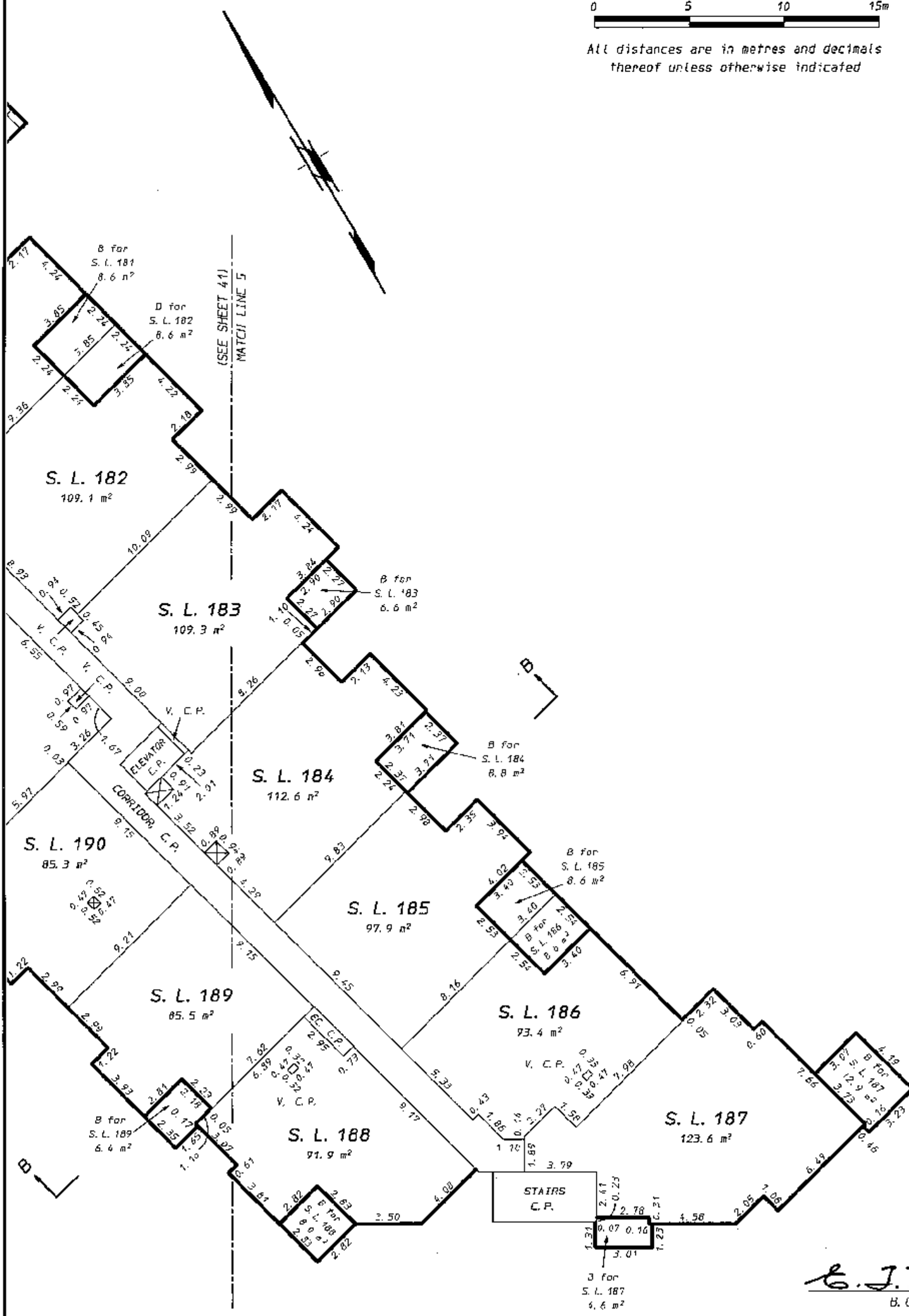

B. C. L. S.

June 20th, 2007.

STR - 1151

ORIGINAL

FILED NWBCS2427 RCVD:2007-07-12 PRNT: 2007-12-06-12.48.27.089429

BUILDING B
THIRD FLOOR
STRATA LOTS 203 TO 206 AND 231 TO 235

STRATA PLAN BCS 2427

SCALE: 1: 200

0 5 10 15m

All distances are in metres and decimals thereof unless otherwise indicated

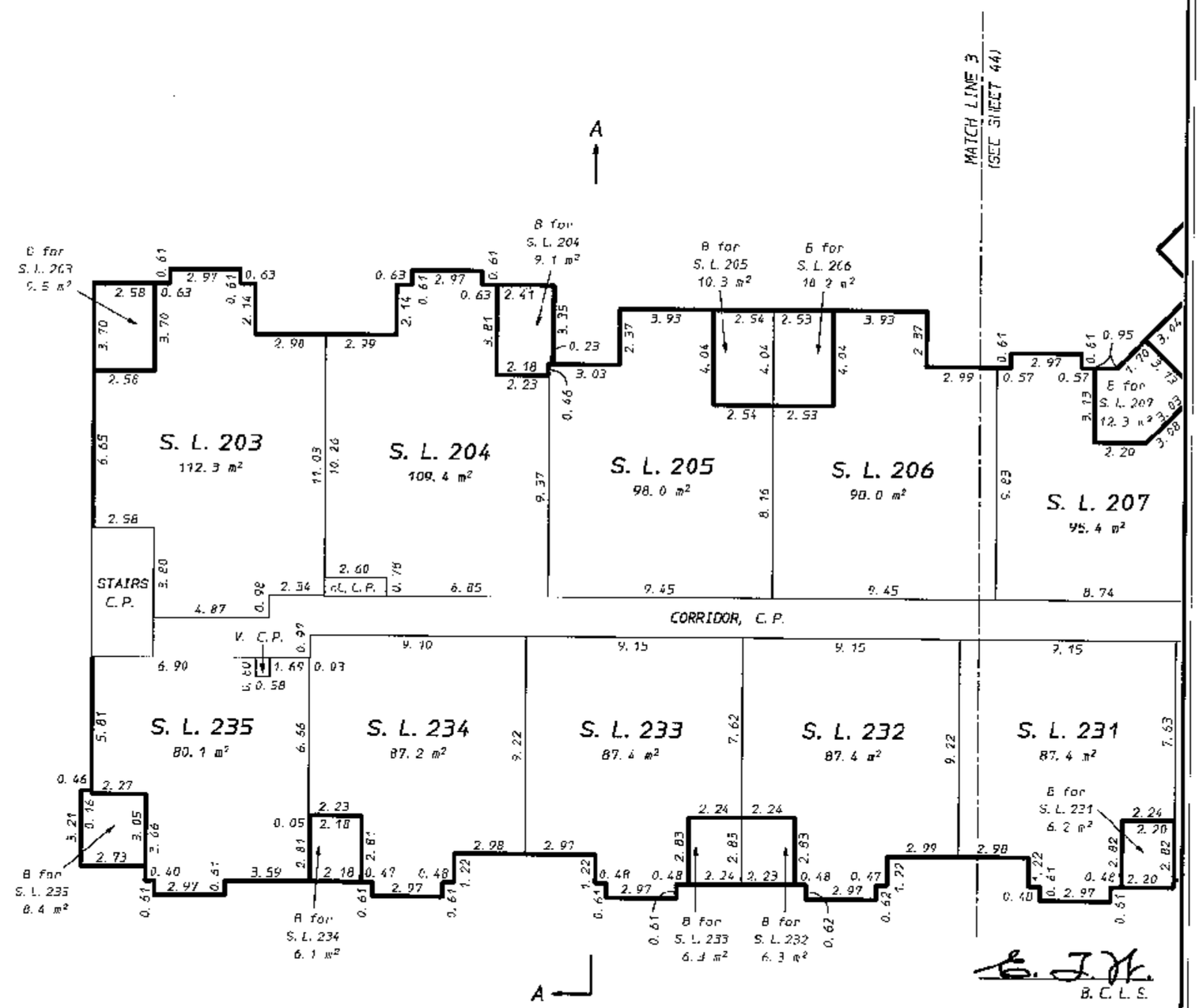

B. C. L. S.

June 20th, 2007.

STR - 1151

ORIGINAL

FILED NWBCS2427 RCVD:2007-07-12 PRNT: 2007-12-06-12.48.27.089439

BUILDING B
THIRD FLOOR
STRATA LOTS 206 TO 211 AND 227 TO 232

STRATA PLAN BCS 2427

SCALE: 1:200

0 5 10 15m

All distances are in metres and decimals thereof unless otherwise indicated

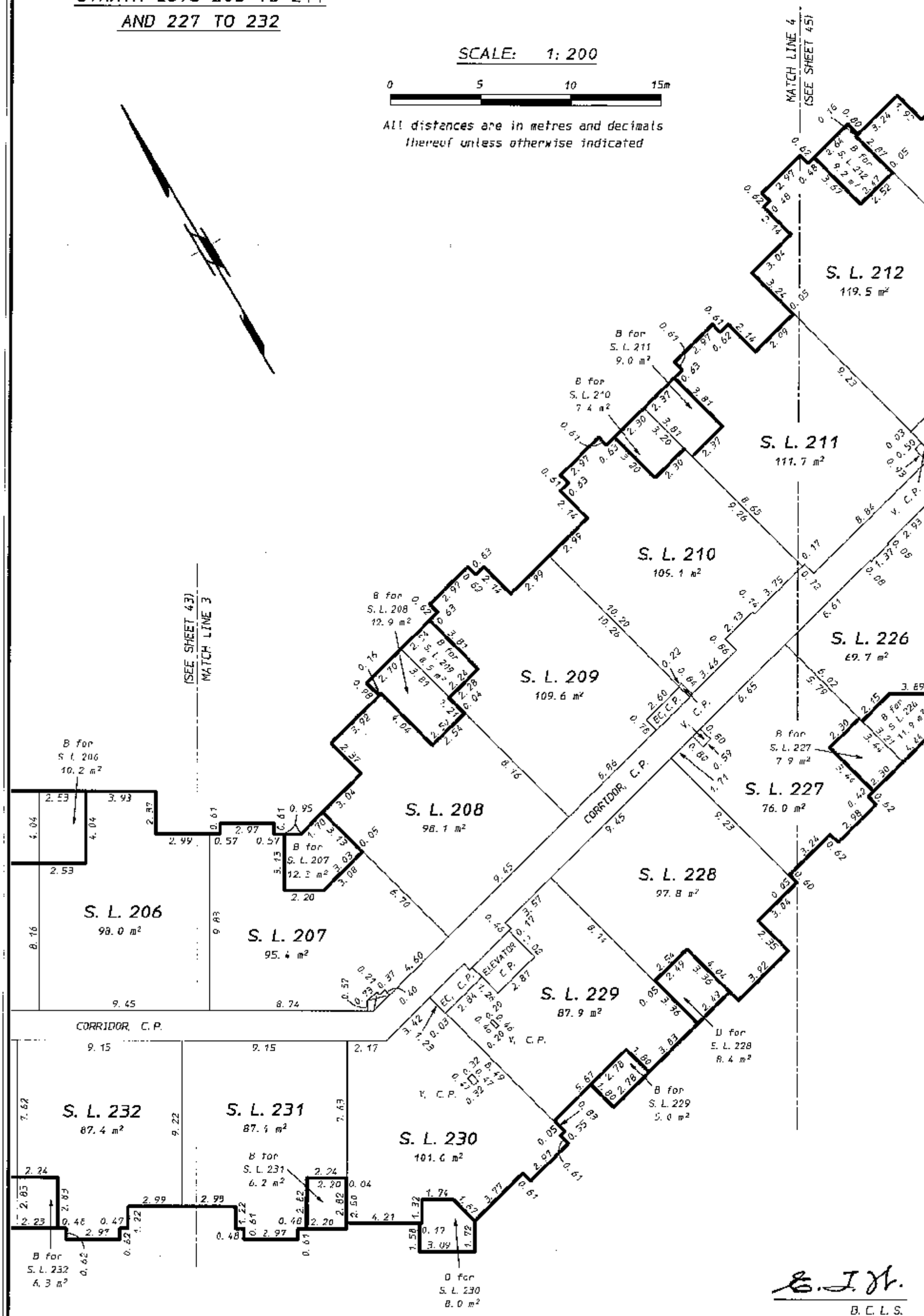

B. C. L. S.

June 20th, 2007.

STR - 1151

ORIGINAL

FILED NWBCS2427 RCVD:2007-07-12 PRNT: 2007-12-06-12.48.27.089429

BUILDING B
THIRD FLOOR
STRATA LOTS 211 TO 217
AND 222 TO 227

STRATA PLAN BCS 2427

SCALE: 1:200

0 5 10 15m

All distances are in metres and decimals thereof unless otherwise indicated

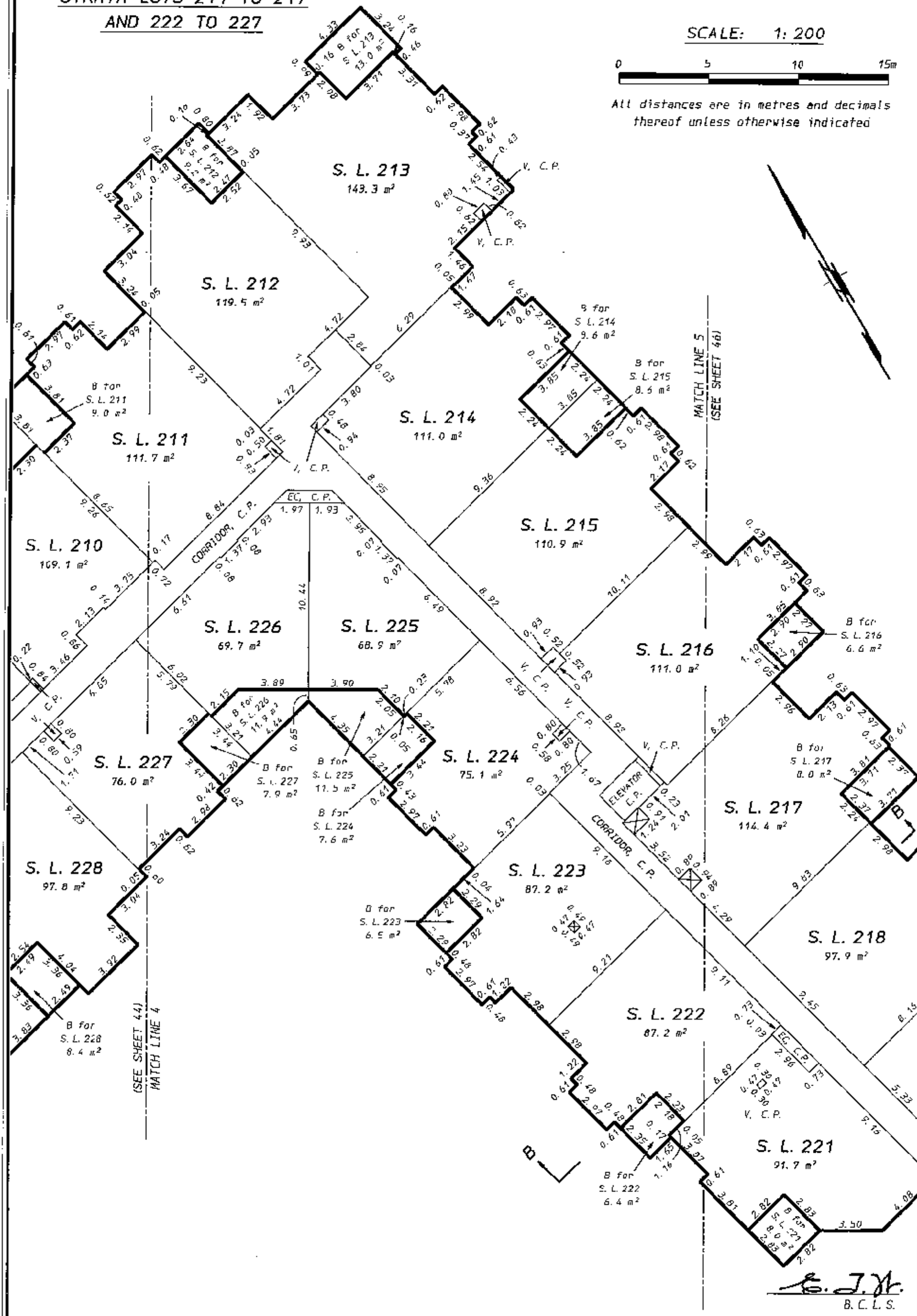

B. C. L. S.

June 20th, 2007.

STR - 1151

ORIGINAL

FILED NWBCS2427 RCVD:2007-07-12 PRNT: 2007-12-06-12.48.27.089429

BUILDING B
THIRD FLOOR
STRATA LOTS 216 TO 222

STRATA PLAN BCS 2427

SCALE: 1: 200

0 5 10 15m

All distances are in metres and decimals thereof unless otherwise indicated

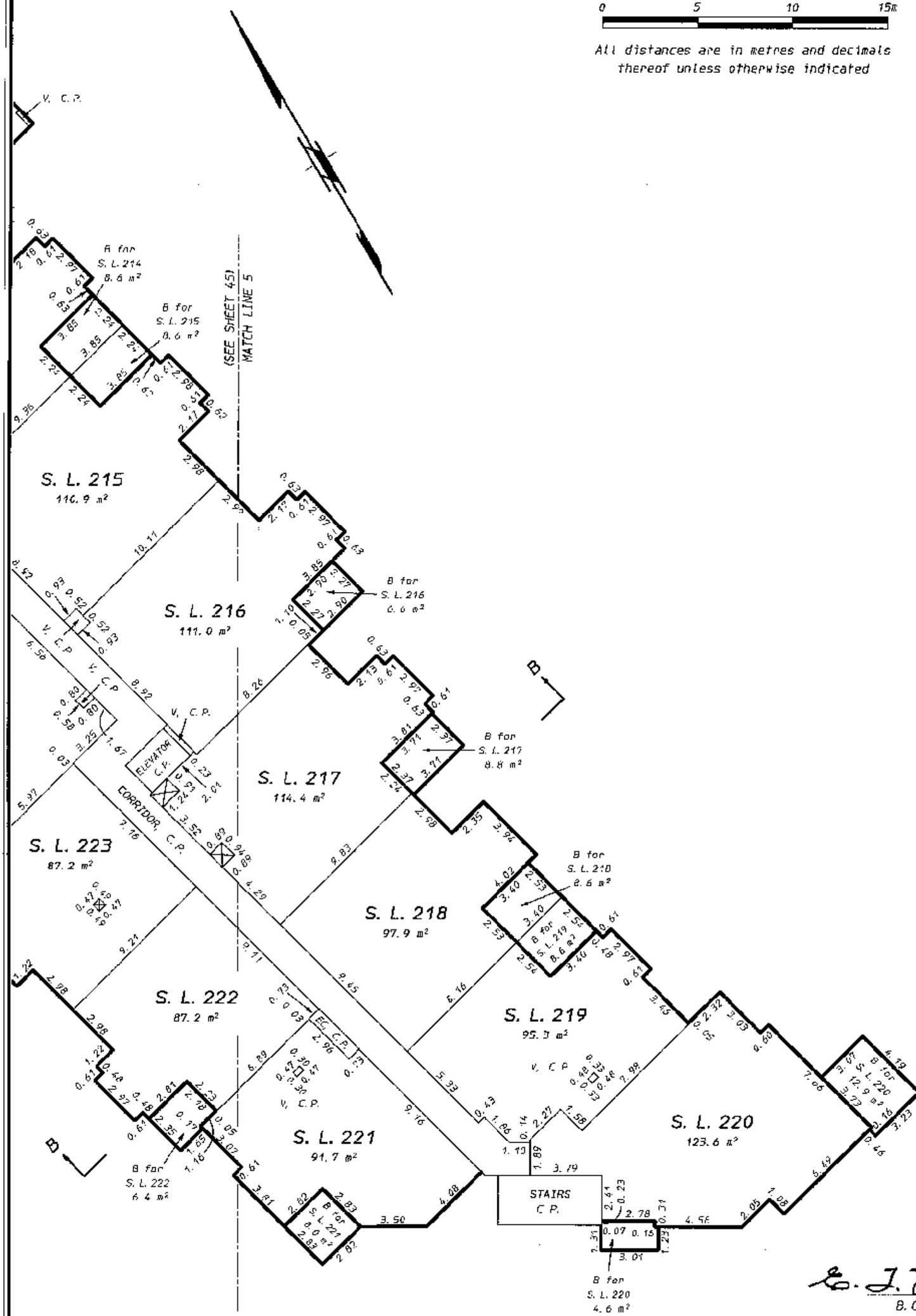

B. C. L. S.

June 20th, 2007.

STR - 1151

ORIGINAL

FILED NWBCS2427 RCVD:2007-07-12 PRNT: 2007-12-06-12.48.27.089429

BUILDING B
FOURTH FLOOR
STRATA LOTS 236 TO 239 AND 268
PART STRATA LOTS 264 TO 267

STRATA PLAN BCS 2427

SCALE: 1: 200

0 5 10 15m

All distances are in metres and decimals thereof unless otherwise indicated

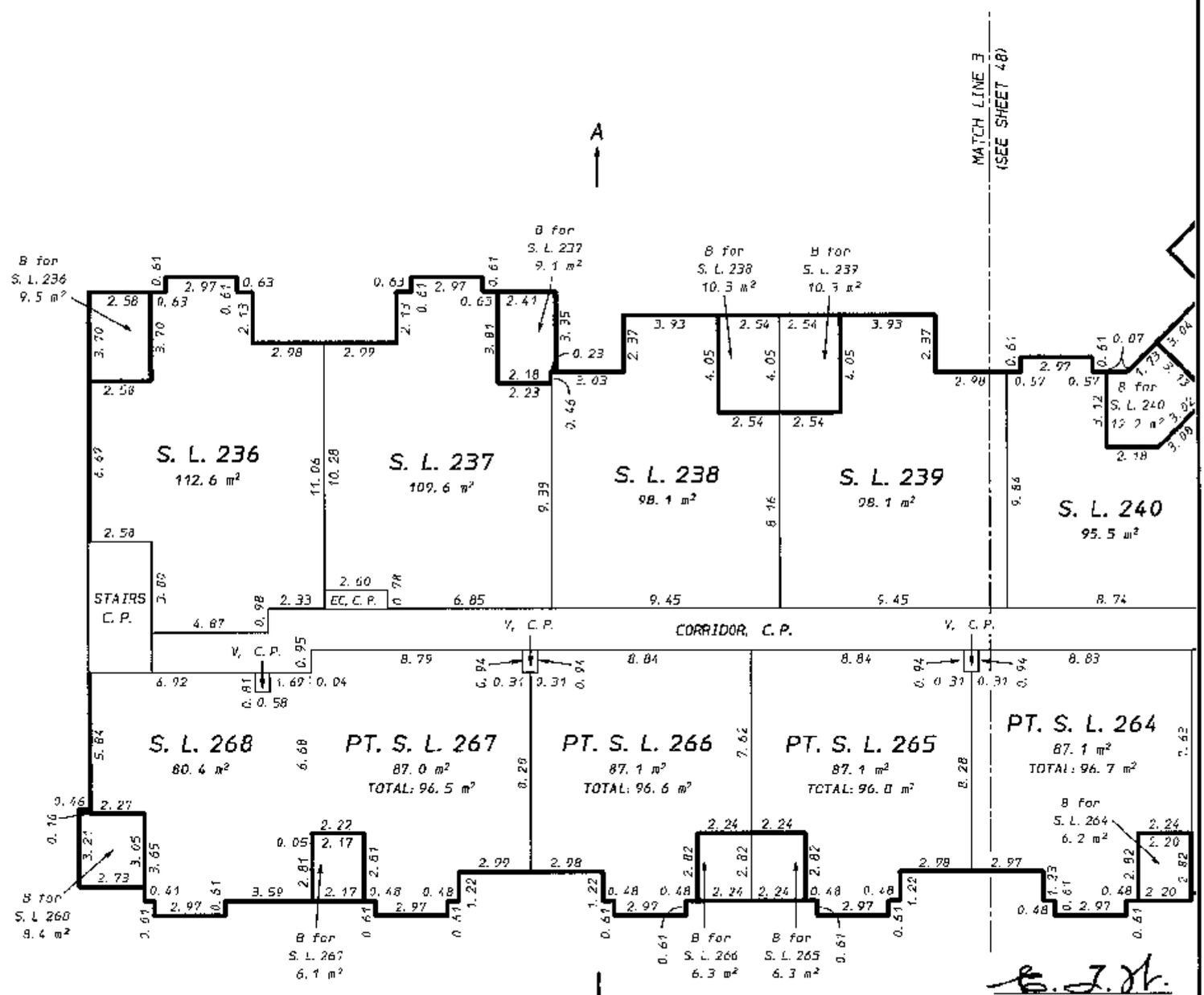

B. C. L. S.

June 20th, 2007.

STR - 1151

ORIGINAL

FILED NWBCS2427 RCVD:2007-07-12 PRNT: 2007-12-06-12.48.27.089429

BUILDING B
FOURTH FLOOR
STRATA LOTS 239 TO 244
PART STRATA LOTS 260 TO 265

STRATA PLAN BCS 2427

SCALE: 1:200

0 5 10 15m

All distances are in metres and decimals thereof unless otherwise indicated

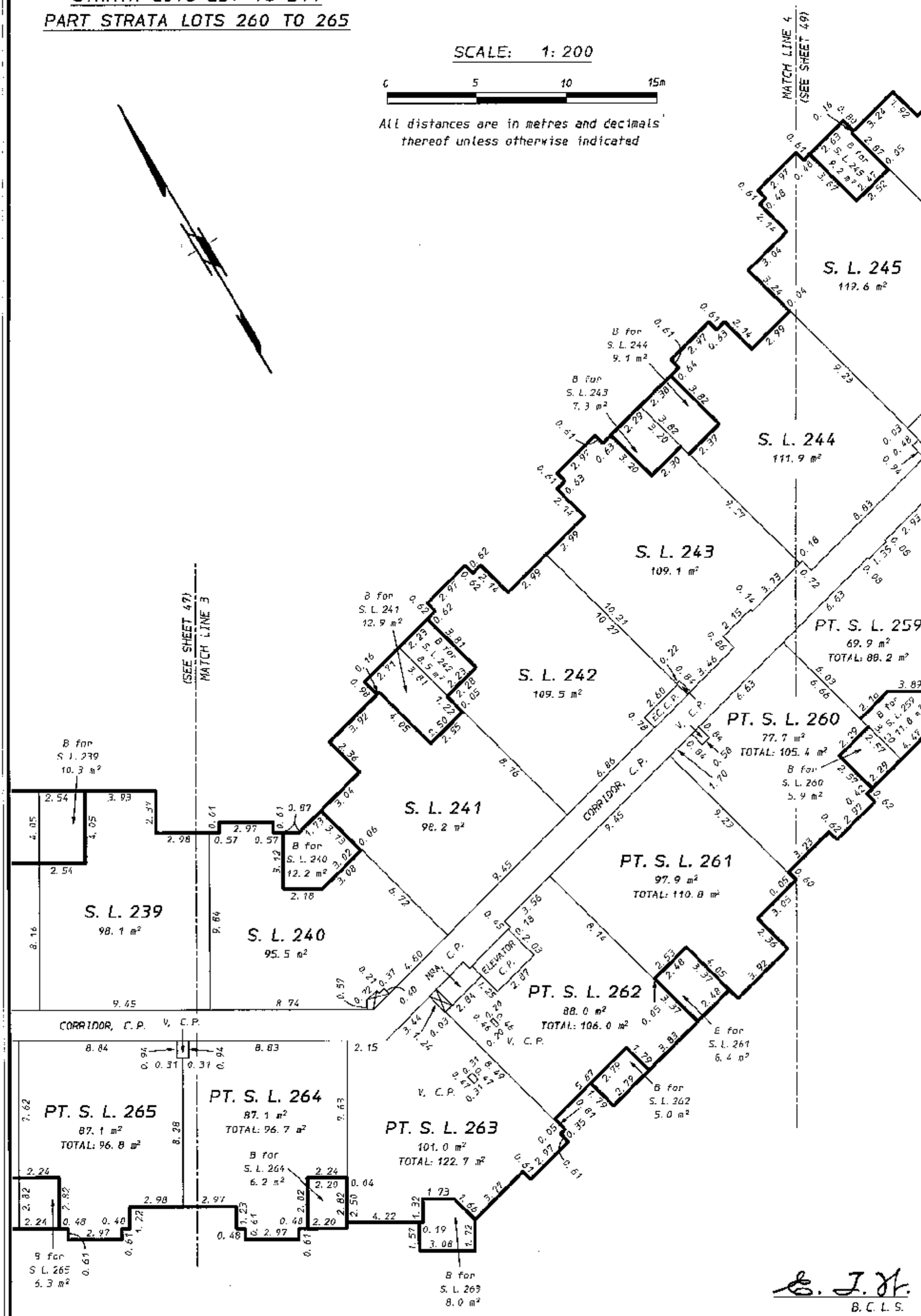

B. J. H.
B.C.L.S.

June 20th, 2007.

STR - 1151

ORIGINAL

FILED NWBCS2427 RCVD:2007-07-12 PRNT: 2007-12-06-12.48.27.089429

BUILDING B
FOURTH FLOOR
STRATA LOTS 244 TO 250
PART STRATA LOTS 255 TO 260

STRATA PLAN BCS 2427

SCALE: 1: 200

0 5 10 15m

All distances are in metres and decimals thereof unless otherwise indicated

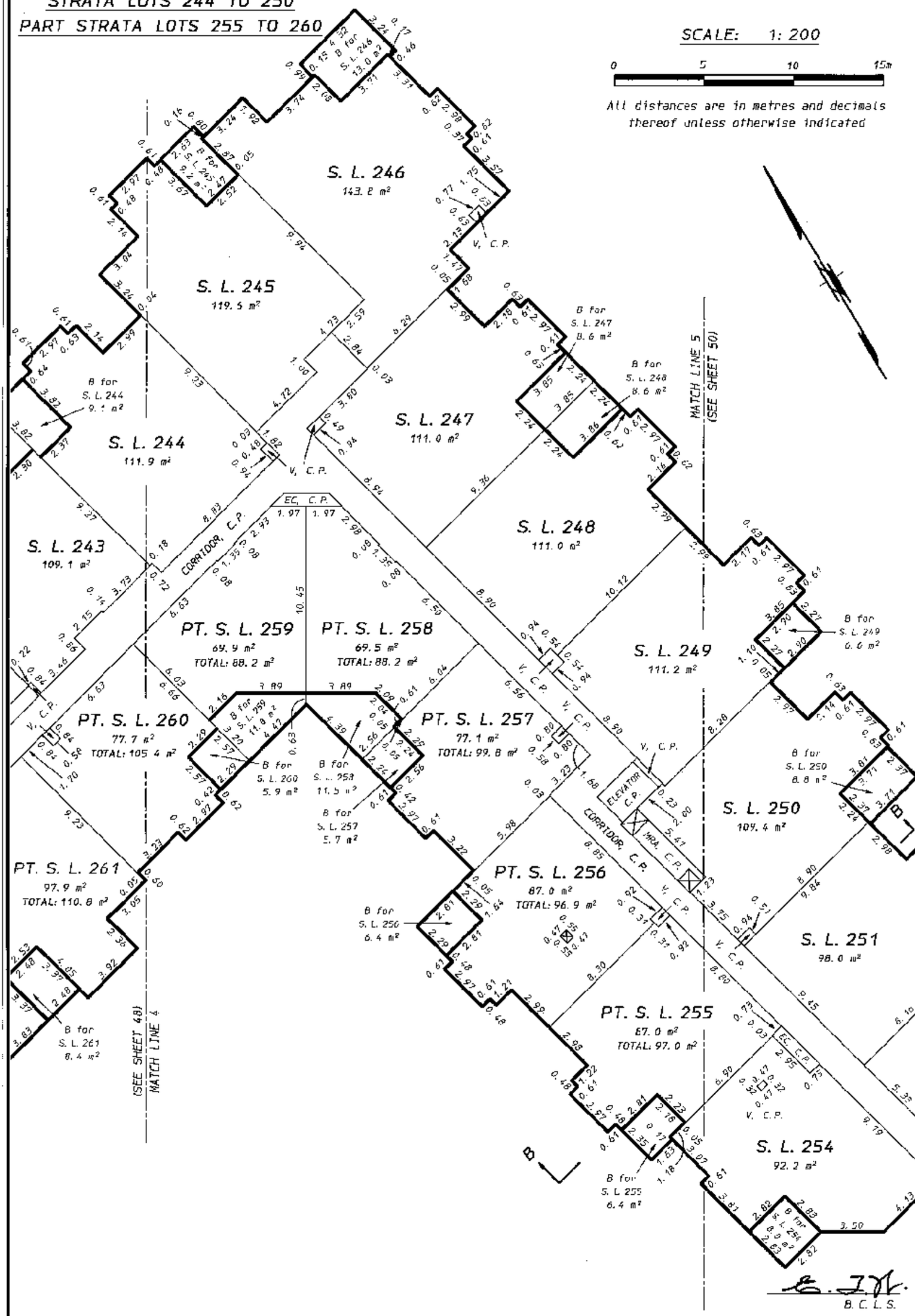

B. C. L. S.

June 20th, 2007.

STR – 1151

ORIGINAL

FILED NMBCS2427 RCVD:2007-07-12 PRNT: 2007-12-06-12.48.27.089429

BUILDING B
FOURTH FLOOR
STRATA LOTS 249 TO 254
PART STRATA LOT 255

STRATA PLAN BCS 2427

SCALE: 1:200

0 5 10 15m

All distances are in metres and decimals thereof unless otherwise indicated

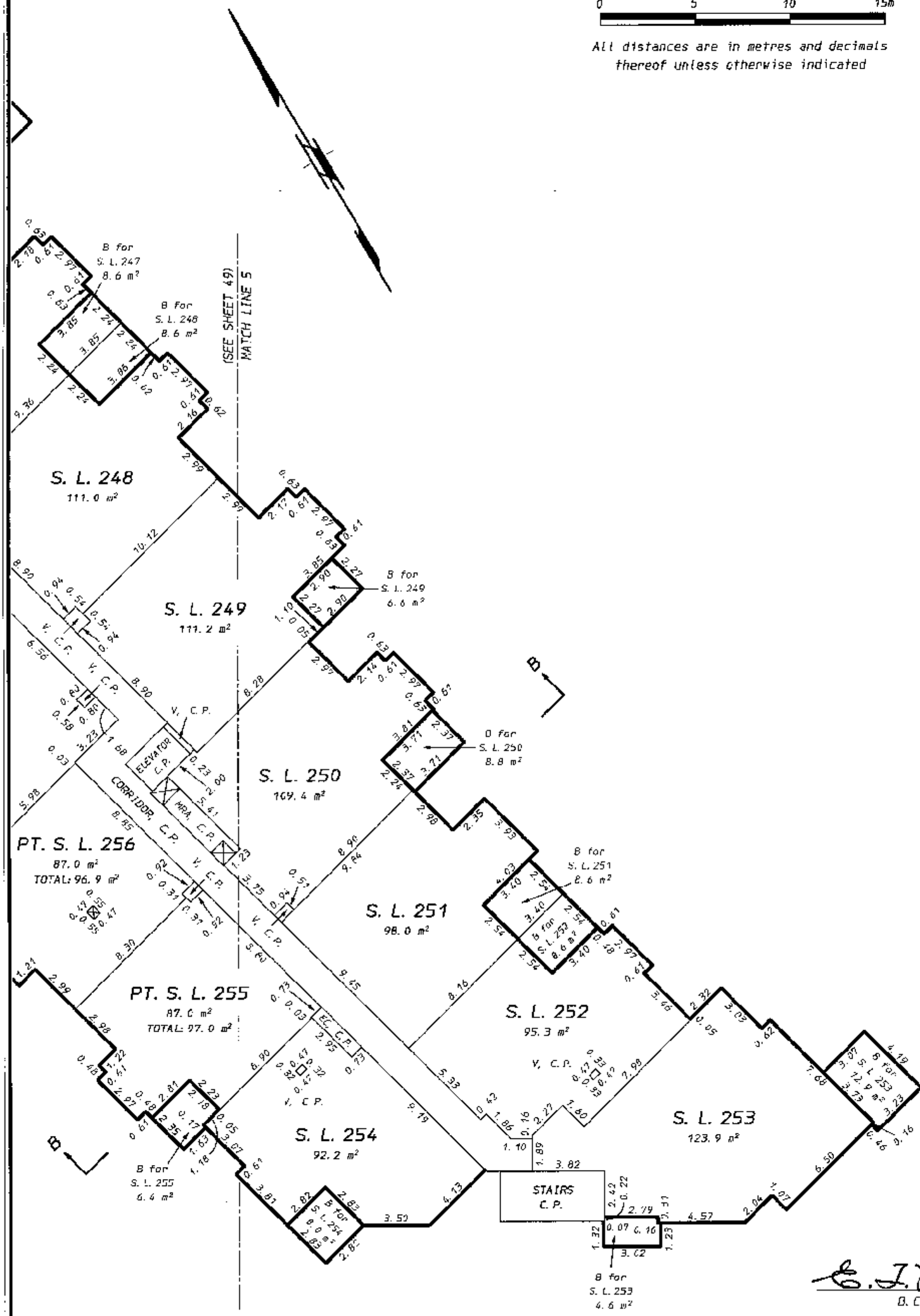

B. C. L. S.

June 20th, 2007.

STR – 1151

ORIGINAL

FILED NWBCS2427 RCVD:2007-07-12 PRNT: 2007-12-06-12.48.27.089429

BUILDING B
ROOF LEVEL
PART STRATA LOTS 264 TO 267

STRATA PLAN BCS 2427

SCALE: 1: 200

0 5 10 15m

All distances are in metres and decimals thereof unless otherwise indicated

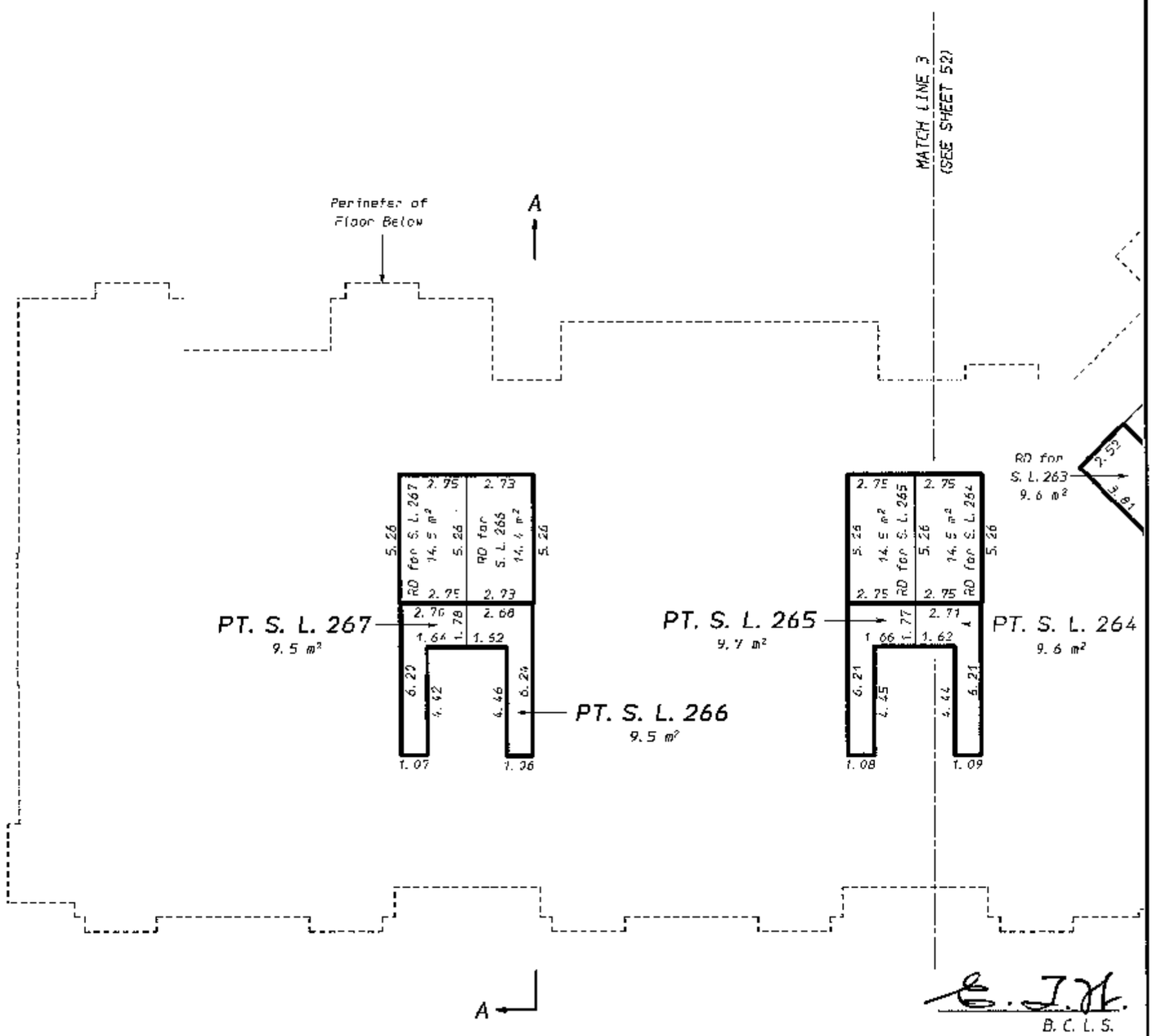

B. C. L. S.

June 20th, 2007.

STR - 1151

ORIGINAL

FILED NWBCS2427 RCVD:2007-07-12 PRNT: 2007-12-06-12.48.27.089429

BUILDING B
ROOF LEVEL
PART STRATA LOTS 259 TO 265

STRATA PLAN BCS 2427

SCALE: 1:200

0 5 10 15m

All distances are in metres and decimals thereof unless otherwise indicated

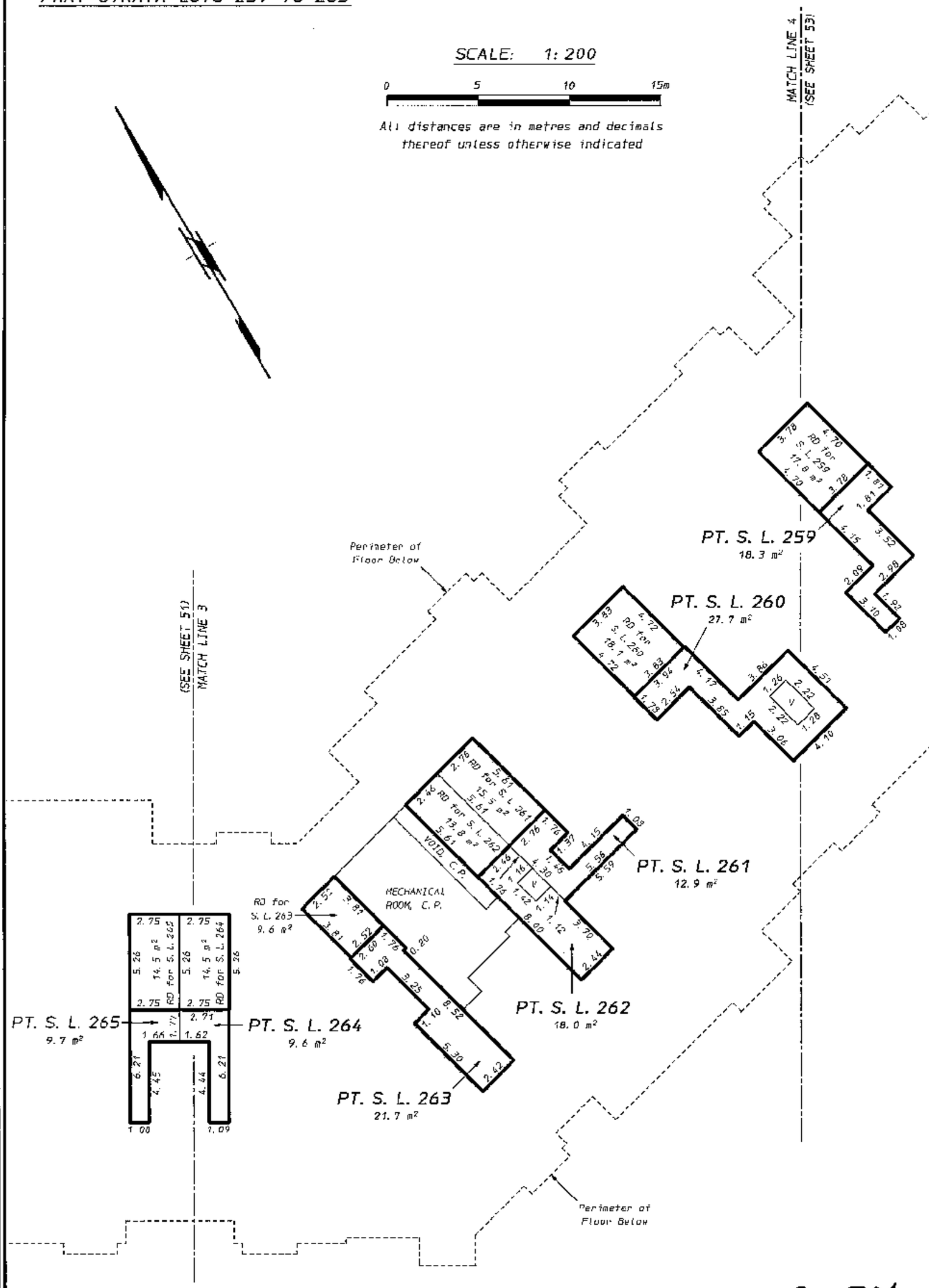

B. C. L. S.

June 20th, 2007.

STR - 1151

ORIGINAL

FILED NMBCS2427 RCVD:2007-07-12 PRNT: 2007-12-06-12.48.27.089429

BUILDING B
ROOF LEVEL
PART STRATA LOTS 255 TO 259

STRATA PLAN BCS 2427

SCALE: 1:200

0 5 10 15m

All distances are in metres and decimals thereof unless otherwise indicated

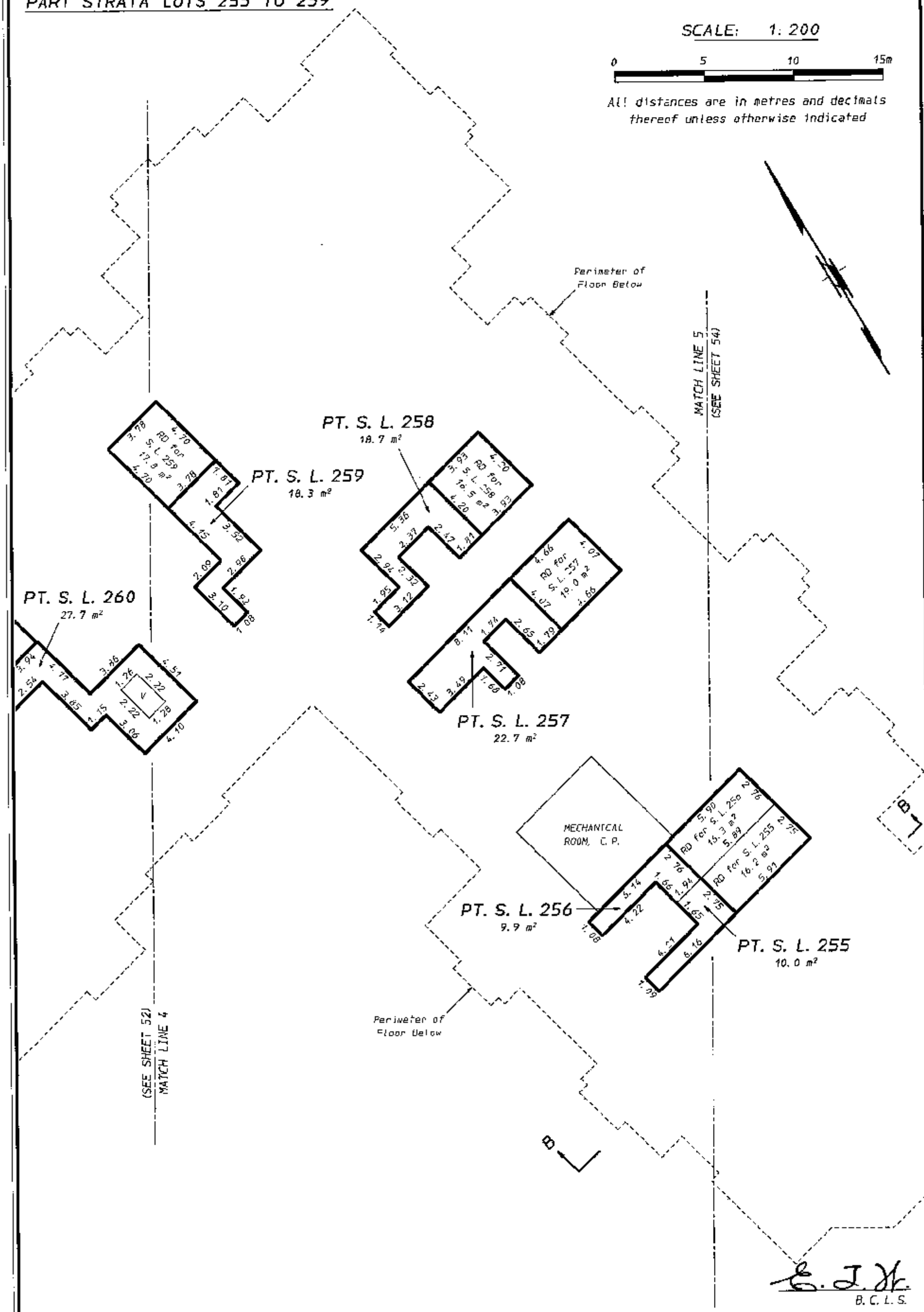

B.C.L.S.

June 20th, 2007.

STR 1151

ORIGINAL

FILED NMBCS2427 RCVD:2007-07-12 PRNT: 2007-12-06-12.48.27.089429

BUILDING B
ROOF LEVEL
PART STRATA LOTS 255 AND 256

STRATA PLAN BCS 2427

SCALE: 1: 200

0 5 10 15m

All distances are in metres and decimals thereof unless otherwise indicated

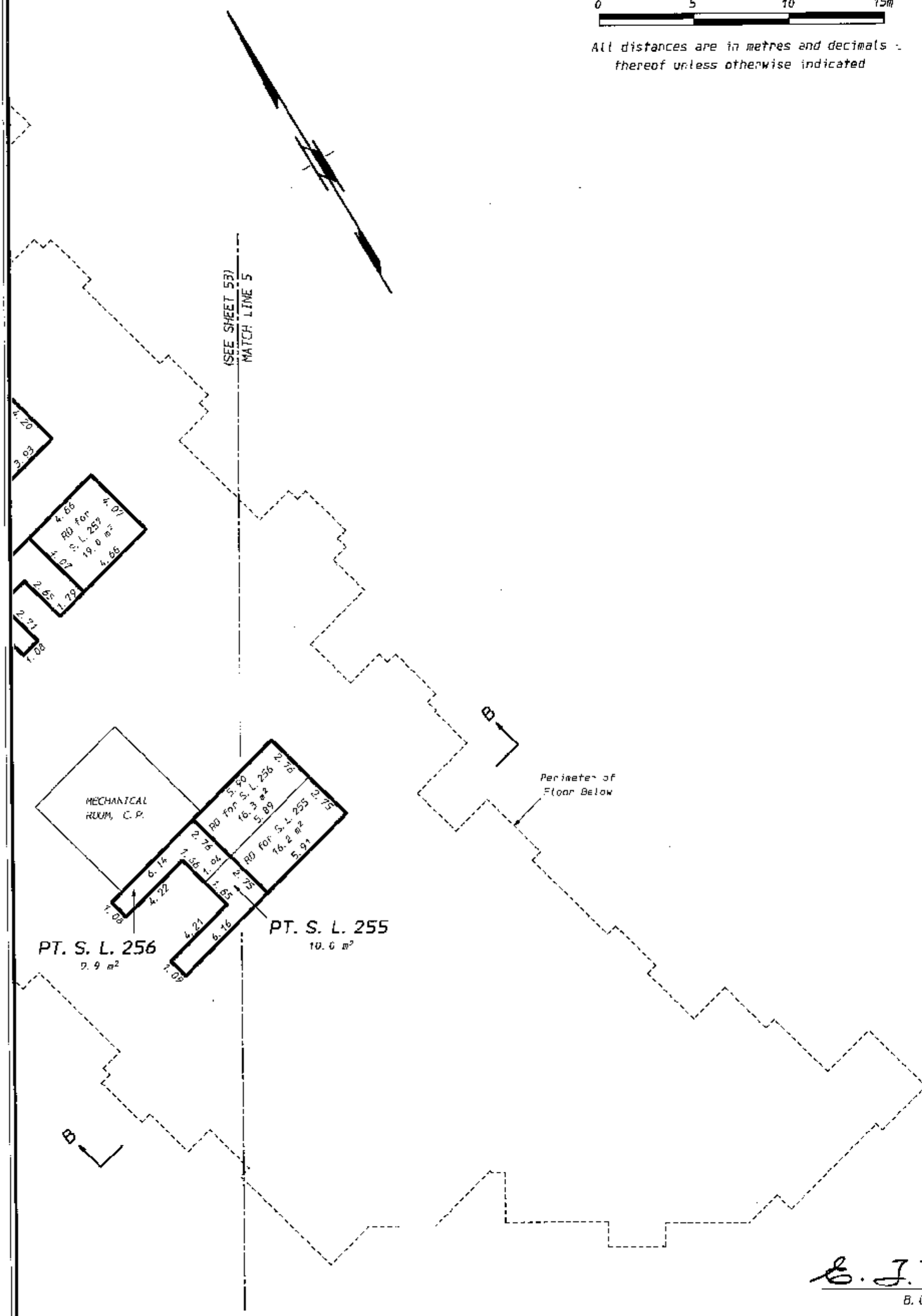

B. C. L. S.

June 20th, 2007.

STR – 1151

ORIGINAL

FILED NWBCS2427 RCVD:2007-07-12 PRNT: 2007-12-06-12.48.27.089429